

REASSESSMENT DISTRICT DIAGRAM ASSESSMENT DISTRICT NO. 96-1 (ROSE AVENUE / HIGHWAY 101 INTERCHANGE IMPROVEMENTS) LIMITED OBLIGATION IMPROVEMENT REFUNDING BONDS SERIES 2005



CITY OF OXNARD
COUNTY OF VENTURA
STATE OF CALIFORNIA



FILED IN THE OFFICE OF THE CITY CLERK OF THE CITY OF OXNARD, THIS 19th DAY OF July, 2005.

Dee G. Bentley for
CITY CLERK OF
CITY OF OXNARD
VENTURA COUNTY, CALIFORNIA



REASSESSMENTS WERE LEVIED BY THE CITY COUNCIL OF THE CITY OF OXNARD ON THE LOTS, PIECES AND PARCELS OF LAND SHOWN ON THIS REASSESSMENT DIAGRAM. SAID REASSESSMENTS WERE LEVIED ON THE 19th DAY OF July, 2005. AND THE REASSESSMENT DIAGRAM AND THE REASSESSMENT ROLL WERE RECORDED IN THE OFFICE OF THE SUPERINTENDENT OF STREETS OF THE CITY OF OXNARD ON THE 4th DAY OF August, 2005. REFERENCE IS HEREBY MADE TO THE REASSESSMENT ROLL RECORDED IN THE OFFICE OF THE SUPERINTENDENT OF STREETS FOR THE EXACT AMOUNT OF EACH REASSESSMENT LEVIED AGAINST EACH PARCEL OF LAND SHOWN ON THIS REASSESSMENT DIAGRAM.

Dee G. Bentley for
CITY CLERK OF
CITY OF OXNARD
VENTURA COUNTY, CALIFORNIA



RECORDED IN THE OFFICE OF THE SUPERINTENDENT OF STREETS THIS 4th DAY OF August, 2005.

[Signature]
SUPERINTENDENT OF STREETS
CITY OF OXNARD
VENTURA COUNTY, CALIFORNIA

FILED THIS 11 DAY OF August, 2005 AT THE HOUR OF 2:08 O'CLOCK P.M., IN BOOK 19, AT PAGE(S) 25-26, DOCUMENT / INSTRUMENT NO. 2005001-09906 OF BOOK OF MAPS OF ASSESSMENT AND COMMUNITY FACILITIES DISTRICTS IN THE OFFICE OF THE COUNTY RECORDER OF THE COUNTY OF VENTURA, STATE OF CALIFORNIA.

COUNTY RECORDER
VENTURA COUNTY, CALIFORNIA

Deputy *Glenn Buranga*
RECORDER

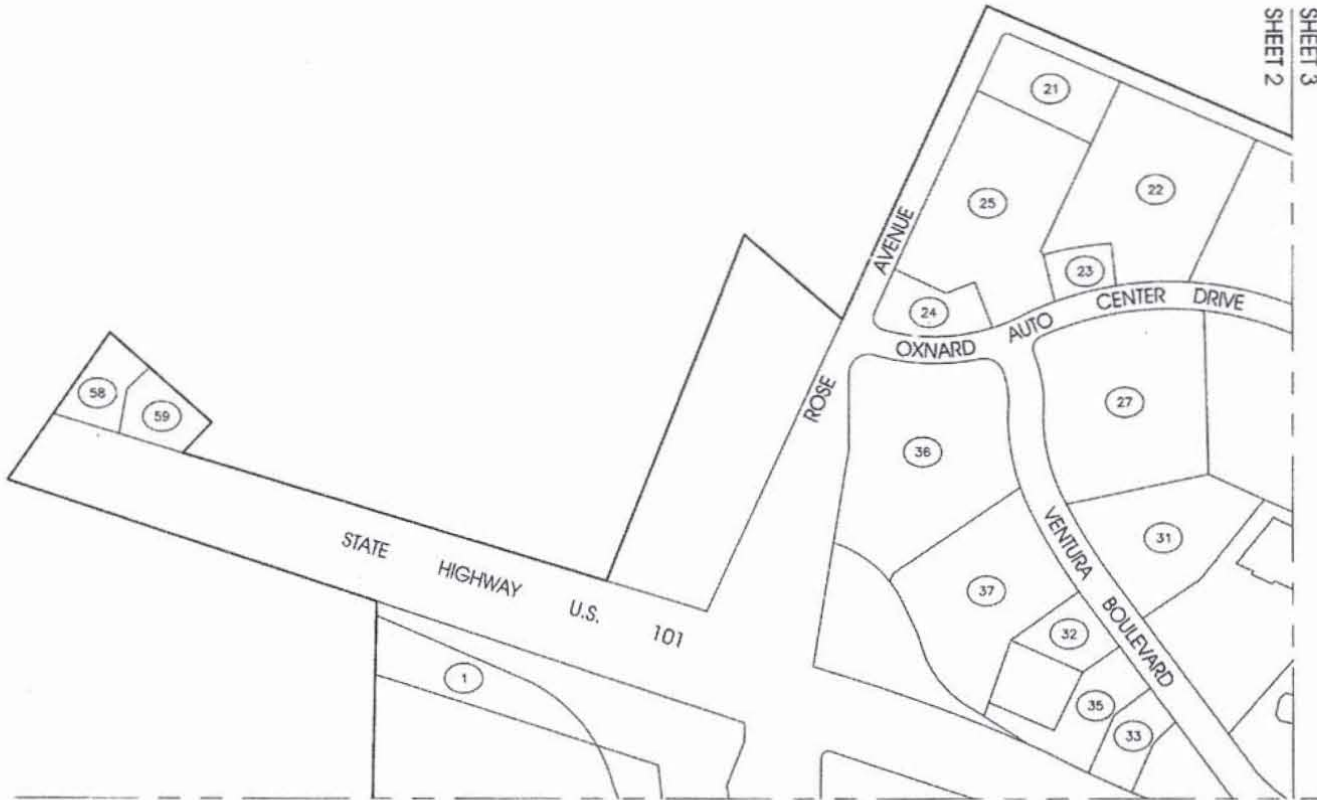
FOR PARTICULARS OF THE LINES AND DIMENSIONS OF ASSESSOR PARCELS, REFERENCE IS MADE TO THE MAPS OF THE ASSESSOR, COUNTY OF VENTURA, STATE OF CALIFORNIA.

LEGEND

- _____ REASSESSMENT DISTRICT BOUNDARY
- _____ PARCEL LINES
- _____ TRACT BOUNDARY
- ① REASSESSMENT NUMBER
- ⑤ SHEET NUMBER

REASSESSMENT DISTRICT DIAGRAM ASSESSMENT DISTRICT NO. 96-1 (ROSE AVENUE / HIGHWAY 101 INTERCHANGE IMPROVEMENTS) LIMITED OBLIGATION IMPROVEMENT REFUNDING BONDS SERIES 2005

CITY OF OXNARD
COUNTY OF VENTURA
STATE OF CALIFORNIA

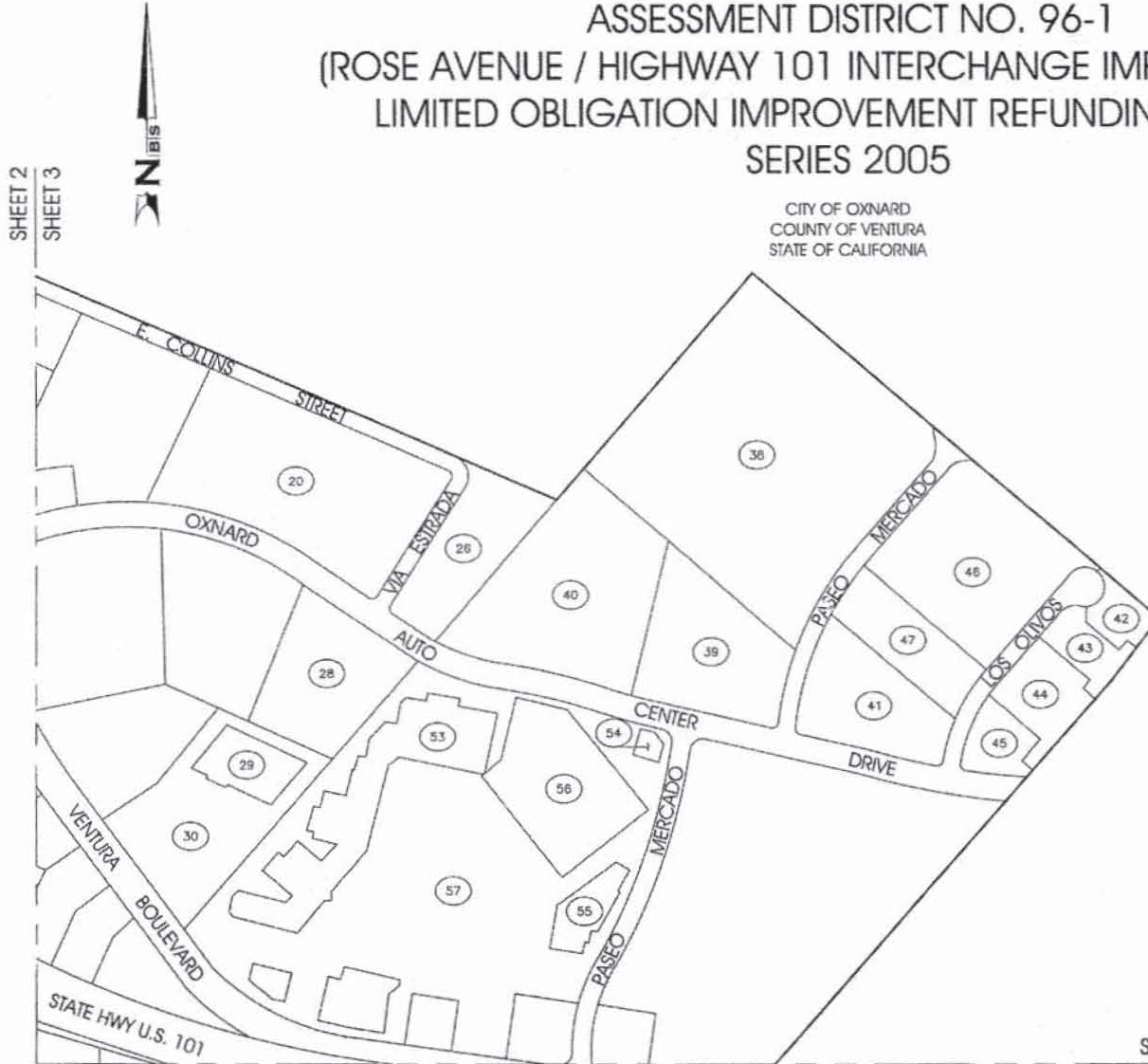


NEW REASSESSMENT	
APN	REASSESSMENT NO.
142-0-211-015	1
144-0-131-075	21
144-0-131-085	22
144-0-131-095	23
144-0-131-105	24
144-0-131-115	25
144-0-133-015	27
144-0-133-065	31
144-0-134-055	32
144-0-134-085	33
144-0-134-115	35
144-0-134-125	36
144-0-134-135	37
145-0-222-055	58
145-0-222-065	59

LEGEND	
	REASSESSMENT DISTRICT BOUNDARY
	PARCEL LINES
	TRACT BOUNDARY
	REASSESSMENT NUMBER
	SHEET NUMBER






REASSESSMENT DISTRICT DIAGRAM ASSESSMENT DISTRICT NO. 96-1 (ROSE AVENUE / HIGHWAY 101 INTERCHANGE IMPROVEMENTS) LIMITED OBLIGATION IMPROVEMENT REFUNDING BONDS SERIES 2005

CITY OF OXNARD
COUNTY OF VENTURA
STATE OF CALIFORNIA



NEW REASSESSMENT	
APN	REASSESSMENT NO.
144-0-131-065	20
144-0-132-035	26
144-0-133-035	28
144-0-133-045	29
144-0-133-055	30
144-0-141-015	36
144-0-141-025	39
144-0-141-035	40
144-0-142-155	41
144-0-142-165	42
144-0-142-175	43
144-0-142-185	44
144-0-142-195	45
144-0-142-205	46
144-0-142-215	47
144-0-144-245	53
144-0-144-255	54
144-0-144-275	55
144-0-144-285	56
144-0-144-295	57

LEGEND

-  REASSESSMENT DISTRICT BOUNDARY
-  PARCEL LINES
-  TRACT BOUNDARY
-  REASSESSMENT NUMBER
-  SHEET NUMBER

SHEET 3
SHEET 5

REASSESSMENT DISTRICT DIAGRAM

ASSESSMENT DISTRICT NO. 96-1

(ROSE AVENUE / HIGHWAY 101 INTERCHANGE IMPROVEMENTS)

LIMITED OBLIGATION IMPROVEMENT REFUNDING BONDS

SERIES 2005

CITY OF OXNARD
COUNTY OF VENTURA
STATE OF CALIFORNIA



SHEET 2
SHEET 4

NEW REASSESSMENT	
APN	REASSESSMENT NO.
142-0-211-055	2
142-0-211-065	3
142-0-211-075	4
142-0-211-085	5
142-0-211-105	6
142-0-211-115	7
142-0-211-125	8
142-0-211-135	9
142-0-211-145	10
142-0-211-155	11
142-0-211-165	12
142-0-211-175	13
142-0-211-185	14
142-0-211-195	15
142-0-211-205	16
142-0-211-215	17
142-0-211-225	18
142-0-211-245	19
144-0-134-095	34
213-0-011-175	30
213-0-011-195	61
213-0-011-205	62
213-0-011-215	63
213-0-011-225	64
213-0-011-245	65
213-0-011-255	66
213-0-011-265	67
213-0-011-275	68
213-0-011-285	69
213-0-012-055	70
213-0-012-085	71
213-0-012-075	72
213-0-031-175	73
213-0-031-205	74
213-0-100-015	90
213-0-100-025	91
213-0-100-035	92
213-0-100-045	93
213-0-100-055	94
213-0-100-065	95
213-0-100-075	96

LEGEND

	REASSESSMENT DISTRICT BOUNDARY
	PARCEL LINES
	TRACT BOUNDARY
	REASSESSMENT NUMBER
	SHEET NUMBER

SHEET 4
SHEET 6
SHEET 5
SHEET 4

REASSESSMENT DISTRICT DIAGRAM

ASSESSMENT DISTRICT NO. 96-1

(ROSE AVENUE / HIGHWAY 101 INTERCHANGE IMPROVEMENTS)

LIMITED OBLIGATION IMPROVEMENT REFUNDING BONDS

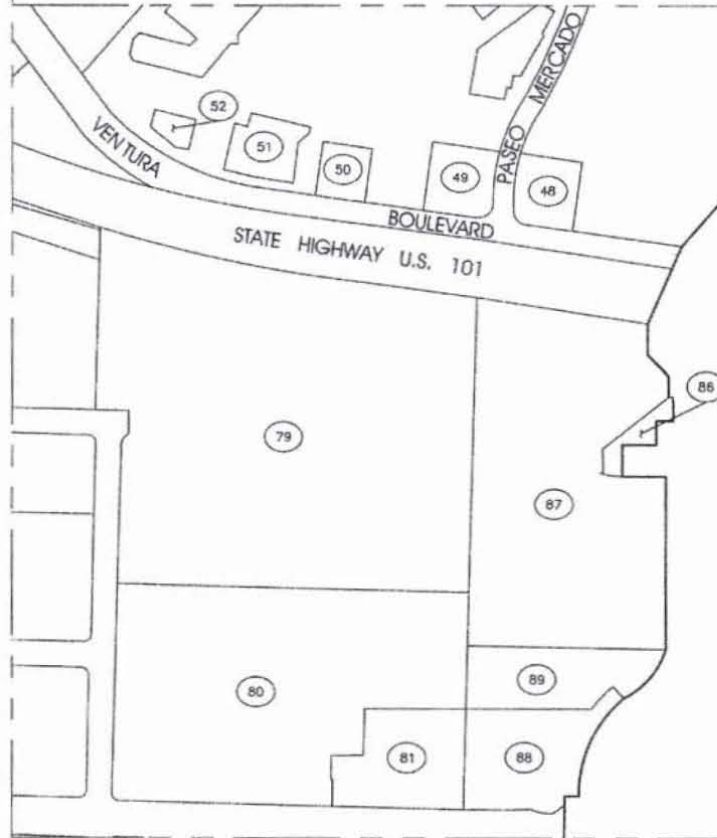
SERIES 2005

CITY OF OXNARD
 COUNTY OF VENTURA
 STATE OF CALIFORNIA



SHEET 4
 SHEET 5

SHEET 3
 SHEET 5



NEW REASSESSMENT	
APN	REASSESSMENT NO.
144-0-131-065	48
144-0-144-145	49
144-0-144-155	50
144-0-144-225	51
144-0-144-235	52
213-0-031-430	79
213-0-031-485	80
213-0-031-495	81
213-0-090-075	86
213-0-090-105	87
213-0-090-115	88
213-0-090-125	89

LEGEND

- REASSESSMENT DISTRICT BOUNDARY
- PARCEL LINES
- TRACT BOUNDARY
- REASSESSMENT NUMBER
- SHEET NUMBER

SHEET 5
 SHEET 6

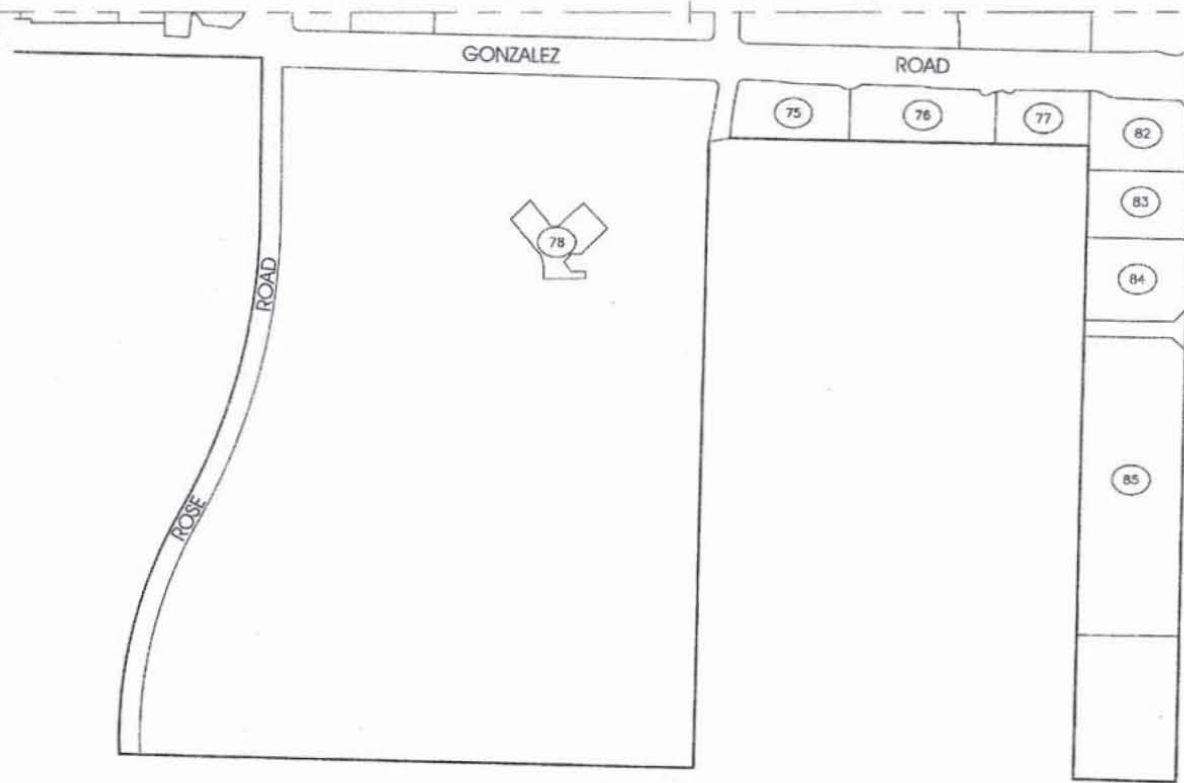
REASSESSMENT DISTRICT DIAGRAM ASSESSMENT DISTRICT NO. 96-1 (ROSE AVENUE / HIGHWAY 101 INTERCHANGE IMPROVEMENTS) LIMITED OBLIGATION IMPROVEMENT REFUNDING BONDS SERIES 2005

CITY OF OXNARD
COUNTY OF VENTURA
STATE OF CALIFORNIA








SHEET 4
SHEET 6

SHEET 5
SHEET 6



NEW REASSESSMENT	
APN	REASSESSMENT NO.
213-0-031-250	75
213-0-031-260	76
213-0-031-270	77
213-0-031-415	78
213-0-081-015	82
213-0-081-055	83
213-0-081-065	84
213-0-082-085	85

LEGEND

-  REASSESSMENT DISTRICT BOUNDARY
-  PARCEL LINES
-  TRACT BOUNDARY
-  REASSESSMENT NUMBER
-  SHEET NUMBER