

Attachment

Phase I ESA

5261 West Imperial Highway
Los Angeles, California 90045
Telephone: 310-854-6300
Toll-free: 888-705-6300
Fax: 310-854-0199

Phase I Environmental Site Assessment Report

EFI Global Project No.: 045.02998

536 and 538 Meta Street
Oxnard, California 93030

Date of Issuance: March 19, 2020

Prepared For:

Many Mansions

1259 East Thousand Oaks Boulevard
Thousand Oaks, California 91362

TABLE OF CONTENTS

EXECUTIVE SUMMARY	4
1.0 INTRODUCTION	11
1.1 Significant Assumptions	12
1.2 Limitations and Exceptions	12
1.3 Reliance	13
1.4 User Responsibilities	13
2.0 SITE DESCRIPTION	14
2.1 Current and Historical Addresses	14
2.2 Legal Description	14
2.3 Physical Setting	14
3.0 SITE RECONNAISSANCE/INTERVIEWS	15
3.1 Site Reconnaissance	15
3.1.1 Exterior Observations	15
3.1.2 Interior Observations	15
3.1.3 Reconnaissance Limitations	16
3.2 Adjoining and Immediately Surrounding Properties	16
3.3 Surrounding Area Observations	16
3.3.1 Surrounding Property Uses	16
3.3.2 Surrounding Geography	16
3.4 Interviews	16
3.4.1 Property Owner	16
3.4.2 Key Site Manager	16
3.4.3 Property Occupants	16
3.4.4 Past Owners, Operators and Occupants	17
3.4.5 Prospective Purchaser	17
3.4.6 Neighboring Property Owners/Tenants	17
3.5 User Provided Information	17
3.5.1 Lien Search	17
3.5.2 Specialized Knowledge	18
3.5.3 Commonly Known or Reasonably Ascertainable Information	18
3.5.4 Property Valuation	18
3.5.5 Purpose of Performing Phase I ESA	18

3.6 User Provided Documents	18
4.0 HISTORICAL LAND USE	19
4.1 Aerial Photography Review	19
4.2 Building Department Records Review	22
4.3 City Directory Review	22
4.4 Sanborn Map Review	24
4.5 Historical Summary	29
4.5.1 Subject Property	29
4.6 Historical Data Gaps	30
5.0 REGULATORY DATABASE REPORT	31
5.1 Subject Property	31
5.2 Adjoining and Immediately Surrounding Properties	32
5.3 Surrounding Area	33
5.4 Orphan Sites	34
6.0 AGENCY FILE REVIEWS	35
6.1 State Agencies	35
6.2 City/County Agencies	35
6.3 Agency File Review Limitations	37
7.0 NON-SCOPE ENVIRONMENTAL RISKS	38
7.1 Asbestos Containing Building Materials	38
7.2 Lead-Based Paint	38
7.3 Radon	39
7.4 Wetlands	39
7.5 Mold	40
7.6 Methane Gas	40
8.0 FINDINGS	41
8.1 CONCLUSIONS	41
8.2 RECOMMENDATIONS	41
9.0 SIGNATURES	42
10.0 REFERENCES	43

TABLE OF APPENDICES

APPENDIX I: ILLUSTRATIONS

APPENDIX II: PHOTOS

APPENDIX III: RADIUS MAP REPORT

APPENDIX IV: SUPPORTING DOCUMENTATION

EXECUTIVE SUMMARY

EFI Global, Inc. has performed a Phase I Environmental Site Assessment (Phase I) for Many Mansions (Client) for a commercial property located at 536 and 538 Meta Street, in Ventura County, and the City of Oxnard, California, Assessor's Parcel Numbers (APNs): 201-0-213-080, 201-0-213-090, and 201-0-213-100. The research conducted for this study and the report prepared are in conformance with the United States Environmental Protection Agency (USEPA) All Appropriate Inquiry (AAI) standard and the American Society for Testing and Materials (ASTM) E 1527-13 scope of work.

SITE DESCRIPTION

According to our research and information provided by the Client, the following addresses have been found to be associated with the subject property: 67, 68, 69, 70, 71, 72, 520, 520 ½, 524, 524 ½, 526, 528, 528 ½, 532, 532 ¼, 532 ½, 532 ¾, 538, 538 ⅓, 538 ¼, and 538 ½ Meta Street, Oxnard, California. The subject property is located on the east side of Meta Street, to the west and south of alleyways, and approximately 120 feet south of East 5th Street, in the City of Oxnard. The subject property is approximately 0.77 acre (33,636 square feet) in size and is developed with a single-story commercial structure, which is approximately 2,580 square feet in size. The building is currently utilized for personal commercial storage by the property owner Mr. Alex Juarez. The remaining portions of the property consist of an asphalt or concrete paved parking areas within the northern portion utilized by the north adjacent restaurant El Taco De Mexico, unpaved areas within the eastern and northeastern portions, and access ways via the adjacent streets. The surrounding area is used for commercial, residential, and light industrial purposes. Groundwater is estimated to be approximately less than 20 feet below ground surface in the area of the site and is assumed to flow towards the southwest.

- One in-ground hydraulic hoist was observed within the central portion of the warehouse. No staining was observed in the vicinity of the hydraulic hoist. Local regulatory research was conducted with the appropriate regulatory agencies with regard to the hydraulic hoist, however no records were identified. EFI Global recommends that the hoist be properly removed if no longer in use.
- No hazardous material storage or recognized environmental conditions were observed at the site. Those interviewed, as persons familiar with the site were not aware of any negative environmental conditions associated with the property.

HISTORICAL LAND USE

According to EFI Global, Inc.'s interpretation of the historical research data, the subject property was developed with several residential structures and associated sheds from as early as 1900 through at least 1959. By 1929, a two-story boarding house structure (538 Meta Street) was developed on the southwest portion. According to the Ventura County Assessor, the existing single-story commercial structure (536 Meta Street) was developed on the southwest portion in 1958. By 1967, all residential structures and associated sheds were removed, with the exception of the two-story structure on the southwest portion. By 1994, the two-story structure on the southwest portion was demolished. The subject property has remained in this configuration through the present.

Historical occupants at 536 Meta Street have included: Auto Bus Chala bus station (1961-1964), residential (1964), Auto Bus Co. Bus Terminal (1965-1970), ABC Food Service Point Mugu Building (1970), ABC Delivery Buses (1970), County Inc. (1975), Yellow Freight System Inc. (1975), Innw Inc.

(1975), LQSCA of Mi Valley (1975), Yellow Cab of Ventura County Inc. / Tri-Country Yellow Cab (1976-1998), Yellow Cab of Port Hueneme (1980-1986), Yellow Cab of Camarillo (1980-1986), Yellow Cab Co. of Oxnard (1980-1986), Alpelana Madrigal (2002), and commercial storage for the property owner and parking lot for the north adjacent restaurant El Taco De Mexico (2011-present).

Historical occupants at 538 Meta Street have included: several residential tenants (1926-1985), an unnamed store (1929), Sequoia Hotel (1953), vacant (1957-1961), and Sequoia Rooming House (1965-1976).

- Historical research indicated that the subject property was occupied by Tri-Country Yellow Cab, with minor automotive repair and two associated underground storage tanks (USTs), from at least 1976 through at least 1998. For further discussion, please refer to the Environmental Data Search section below.
- The earliest historical resource obtained during this investigation was a Sanborn map from 1900 which indicated development of the subject property for residential use. The lack of historical data sources for the subject property dating back to first developed uses represents historical data source failure. However, it is assumed that prior to 1900, the subject property would have been developed for residential use, if not undeveloped. Based on this notion, this limitation is not expected to significantly alter the findings of this investigation.
- None of the historical resources utilized as part of this assessment covered the period from 1913 to 1926, constituting a data gap. However, based on the residential nature of the site in 1912 and 1927, it is assumed that the subject property would have been utilized for similar purposes during this time period. Based on the foregoing, this data gap is not expected to contribute to a significant environmental concern.

ENVIRONMENTAL DATA SEARCH

- **Tri-County Yellow Cab / Yellow Cab of Ventura County / Yellow Cab Co. / Felipe Juarez (536 Meta Street)** - The subject property is listed on the Recovered Government Archive Leaking Underground Storage Tank (RGA LUST), Leaking Underground Storage Tank Site (LUST), Facility Index System (FINDS), Hazardous Waste Tracking System (HWTS), Hazardous Waste and Substance Site List (HIST CORTESE), California Environmental Reporting System (CERS), Facility and Manifest Data (HAZNET), and Underground Storage Tank Listing (UST) databases. The FINDS listing identified Tri-County Yellow Cab with the Registry ID 110065081002. The HIST CORTESE listing identified Tri-County Yellow Cab with the Regulatory ID C-95004. The HWTS listing indicated that Yellow Cab of Ventura County was assigned the USEPA Identification (ID) CAL000011925 in November 1989 and reported an inactive status in June 1998. Yellow Cab Co. was assigned the USEPA ID CAL000058949 in February 1992 and reported an inactive status in June 1993 and reassigned the USEPA ID CAL000068381 in October 1992 and reported an inactive status in June 1998. Felipe Juarez was assigned the USEPA ID CAC000905688 November 1994 and reported an inactive status in October 2000. The UST listing indicated that Tri-County Yellow Cab was assigned the Facility ID D 1155 and was associated to at least one UST. The contents or capacity of the UST(s) were not provided in the listing. Additionally, the facility status was reported as inactive. These USTs are discussed in detail below. The CERS

listing reported Tri-County Yellow Cab as a leaking underground storage tank (LUST) cleanup site. The RGA LUST listing identified Tri-County Yellow Lab on the database from 1996 through 2012. The LUST listing and information from the online GeoTracker database indicated that an unauthorized release of lead that impacted soil was discovered during tank closure activities in November 1994. Tri-County Yellow Cab was identified as the responsible party. The Ventura County Department of Environmental Health (VCDEH) provided regulatory oversight of this investigation. Local regulatory research was conducted with the appropriate regulatory agencies with regard to the aforementioned listings. The results of those inquiries are summarized below.

- In our opinion, none of the other sites listed on the regulatory database report pose a significant threat to the subject property as there is no indication of a release at the respective sites, a release has occurred but groundwater has not been impacted, a release has occurred but the case is closed, or the sites are located cross or down gradient of the subject property and in excess of 1/10 mile from the subject property.

The Los Angeles Regional Water Quality Control Board (LARWQCB), Department of Toxic Substances Control (DTSC), Ventura County Environmental Health Division (VCEHD), Ventura County Fire Prevention District (VCFPD), Ventura County Air Pollution Control District (VCAPCD), Oxnard City Clerk (OCC), and Oxnard Fire Department (OFD) were contacted regarding permits, site investigation files, hazardous materials, underground storage tank, air emissions, and industrial waste discharge records for the subject property. Additionally, the State Water Resources Control Board (SWRCB) GeoTracker and California Integrated Water Quality System (CIWQS) Storm Water Multiple Applications and Report Tracking System (SMARTS) and DTSC online EnviroStor and Hazardous Waste Tracking System (HWTS) online databases were reviewed for information on the subject property to identify any evidence of previous or current hazardous material usage. Furthermore, the VCEHD and VCAPCD maintain their records through online databases regarding Leaking Underground Fuel Tanks (LUFT), Voluntary Cleanup Program (VCP), Solid Waste, Hazardous Materials Program and Active Underground Storage Tanks Certified Unified Program Agency (CUPA), Hazardous Materials Inactive CUPA, Individual Sewage Disposal System (ISDS), Hazardous Materials Release Reports (Prop. 65), and VCAPCD Facility Information Systems (FINS).

- According to the responses to our requests from the LARWQCB, DTSC, VCFPD, VCAPCD, and OFD, there are no files for the subject property. Furthermore, a review of the SMARTS, EnviroStor, and FINS online databases found no records for the subject property.
- Available HWTS records reviewed indicated that Yellow Cab of Ventura County was assigned the USEPA ID CAL000011925 in November 1989 and reported an inactive status in June 1998. Yellow Cab Co. was assigned the USEPA ID CAL000058949 in February 1992 and reported an inactive status in June 1993 and reassigned the USEPA ID CAL000068381 in October 1992 and reported an inactive status in June 1998. No hazardous wastes were disposed with these USEPA IDs. Additional HWTS records indicated that Felipe Juarez was assigned the USEPA ID CAC000905688 in November 1994. Available hazardous waste manifests reviewed identified Felipe Juarez as disposing approximately three tons of unspecified oil-containing waste in 1994. This USEPA ID reported an inactive status in October 2000. This hazardous waste disposal is associated to onsite UST excavations that are further discussed below.

- A review of the GeoTracker online database indicated that an unauthorized release of lead that impacted soil was discovered during UST closure activities in November 1994. This investigation is discussed in detail below.
- A review of the VCEHD online databases found records for the subject property. Records reviewed identified a *Underground Tank Inspection Report*, dated June 2, 1994 by the VCEHD. The inspection report indicated that Tri-County Yellow Cab was operating a UST illegally as a permit to operate (PTO) was not issued. Tri-County Yellow Cab was instructed to cease all operations and empty the tank in order to avoid penalty fines. Tri-County Yellow Cab, owned by Felipe Juarez, submitted a Permanent Closure Permit for Underground Hazardous Material Storage Tank, dated October 28, 1994. The permit indicated that one 3,000-gallon and one 10,000-gallon gasoline USTs of single-wall and steel construction were to be removed from the site. A site plan depicted the two USTs and three fuel dispensers to the north of the subject property structure. Additional records indicated that this tenant only utilized the 3,000-gallon UST. These UST removals are further discussed below. It should be noted that based on the historical use of the property for minor automotive repair, a waste oil UST may have been present at the subject property; however, no records were identified with the regulatory agencies researched for this assessment. Should an UST be uncovered during grading activities of the site, EFI Global recommends the UST be removed under the oversight of a local regulatory agency if identified.
- Additional VCEHD records reviewed identified a Site Inspection Sheet, dated November 16, 1994, indicated that Tri-County Yellow Cab was removing one 3,000-gallon gasoline steel UST and one 10,000-gallon gasoline steel UST from the site. The soil at the time of the excavation was observed with a slight discoloration and a hydrocarbon odor was noted at the lower northeast sidewalk adjacent to one of the tanks. The inspection sheet completed by the VCEHD indicated that the tanks were completely empty prior to removal, and all piping and tanks were removed. The 3,000-gallon UST contained two small holes at the bottom west end, approximately 0.25 inches in diameter. Additionally, the 3,000-gallon UST reportedly contained three inches of gasoline product, which was removed prior to the excavation and the UST was pressure washed. The USTs were removed and transported offsite. Following the UST excavations, eleven soil samples were collected from each end of the USTs, from the fuel island/dispensers, and from the soil stockpiles at depths ranging from 1 feet bgs to 13.5 feet bgs. The soil samples collected were analyzed for TPH as gasoline (TPHg), benzene, toluene, ethylbenzene and xylene (BTEX), and for total lead by EPA Methods 8015 Modified, 8020/8260, and 7420, respectively. Groundwater samples were not collected as it was not encountered during this investigation. The soil samples reported nondetect concentrations of TPHg, BTEX, and reported total lead ranging from 2.1 milligrams per kilogram (mg/kg) to 71 mg/kg. Fuel System Designs Engineering and Environmental Services (FSD-EES) prepared a *Soil Sampling Laboratory Test Analyses* letter, dated November 21, 1994, in which review of the soil sample results indicate no indication of a gasoline release (nondetect concentrations). The soil samples however did report a few inconsistencies of total lead at concentrations ranging from 2.1 mg/kg to 71 mg/kg as stated above. According to FSD-EES, lower concentrations of total lead were identified near the UST with two holes at the bottom than at the opposite end of the of UST with no holes present. Other inconsistencies of total lead were identified onsite. FSD-EES concluded that the elevated levels of lead were a result of the former Sugar Beet Factory that operated east adjacent to the subject property from the 1900s through the mid-1950s. According to FSD-EES, the area in the vicinity of

the former Sugar Beet Factory has maintained elevated levels of total lead. The FSD-EES identified a letter prepared by the VCEHD and issued for the property at 771 Mountain View Avenue, Oxnard, CA, dated June 15, 1990, to help support the claim that total lead levels in the area were elevated in the surrounding area. This property is located approximately 1,630 feet (0.31 mile) southeast of the subject property. The VCEHD indicated that the total lead identified during a leaking underground fuel tank (LUFT) investigation onsite was most likely due to the site being historically located next to a former Sugar Beet Factory and in their former waste dump area. It should be noted that review of aerial photographs indicate that the former Sugar Beet Factory never utilized the subject property for dumping or any other operations. The VCEHD addressed this letter to the LARWQCB for additional review. After reviewing this letter, the FSD-EES recommended that the subject property's investigation be transferred to the LARWQCB and the California Department of Health Services (DOHS) Toxic Substances Control Division (presently the DTSC). The FSD-EES also indicated that when Mr. Felipe Juarez purchased the property, both USTs were already onsite. The installation date of the USTs is unknown. Mr. Juarez leased the subject property to the Yellow Tank Company who as mentioned above only utilized the 3,000-gallon UST, while the 10,000-gallon UST was never utilized by this tenant. FSD-EES also indicated that although one of the tanks had two small holes, no gasoline impacts were identified in the soil samples analyzed, and this was most likely due to clay underneath the USTs acting as a plug. The FSD-EES also indicated that the Oxnard Yellow Taxi Company / Tri-County Yellow Cab still continued to utilize the site and contained auto service garages onsite. A Proposition 65 Report Form, dated January 11, 1995, prepared by the VCEHD indicated that an estimated 10-gallons of gasoline were removed from the site during the UST removals (presumed to be the gasoline within the 3,000-gallon UST at the time of excavation) and that total lead was reported in the soil samples at a maximum concentration of 71 mg/kg. The action taken was to refer to the LARWQCB and as well issued case closure on January 11, 1995. Responses from the LARWQCB and DTSC indicated that no records were identified for the subject property. It should be noted that the maximum concentration of total lead identified in soil samples collected at the subject property (71 mg/kg) is below the DTSC Screening Level (DTSC-SL) as issued in the Hero Note 3 (April 2019) of 80 mg/kg for a residential scenario and 320 mg/kg for a commercial/industrial scenario. Based on the low to nondetect concentrations of the contaminants of concern, and proper removal of the USTs with regulatory oversight, the former USTs and minor automotive repair operations are not expected to represent a significant environmental concern for the subject property.

- At the time this report was issued, no response has been received from the City of Oxnard Building and Engineering Services and the OCC. Based on the quality of information obtained from other regulatory agencies and historical resources, this limitation is not expected to alter the overall findings of this investigation. Should relevant information be obtained from these agencies subsequent to issuing this report, EFI Global will prepare and issue an addendum to the Client.

The California Department of Conservation, Geologic Energy Management Division, CalGEM Online Mapping System was reviewed for information pertaining to oil and gas exploration on or nearby the subject property. No oil wells were identified within 500 feet of the subject property.

- The User was not aware of any environmental cleanup liens or activity and use limitations encumbering the subject property. The User provided EFI Global, Inc. with a *Preliminary Title Report* for the Subject Property, dated February 7, 2020 by Commonwealth Land Title

Company, which was reviewed by EFI Global, Inc. No environmental cleanup liens or activity and use limitations encumbering the subject property were identified in our review. Furthermore, based on our review of the DTSC EnviroStor Database, no environmental liens enforced by the DTSC were identified.

ADDITIONAL ISSUES

- Based on the age of the on-site structure, there is a potential for asbestos-containing building materials at the subject property; however, no testing was completed as part of this report. Suspect asbestos-containing materials (ACMs) were observed in the form of drywall, tile flooring and associated mastics. All building materials appeared in good condition at the time of site reconnaissance. Individual suspect materials would need to be tested as part of an asbestos survey prior to any renovation or demolition in order to confirm the presence or non-presence of asbestos.
- Based on the age of the on-site structure, there is a potential for lead-based paint at the site. All painted surfaces appeared in good condition at the time of site reconnaissance. Individual suspect materials would need to be tested as part of a lead-based paint survey prior to any renovation or demolition in order to confirm the presence or non-presence of lead-based paint.
- Based on research by the USEPA, the average radon concentrations for Ventura County are above the 4.0 picocuries per liter (pCi/L) action level set by the USEPA. Site specific radon levels vary greatly within the EPA radon zones and on-site radon measurements would need to be collected in order to determine the radon levels at the subject property.
- EFI Global, Inc. did not observe visible or olfactory indications of the presence of mold, nor did EFI Global, Inc. observe obvious indications of significant water damage. No sampling was conducted as part of this assessment.
- Based on our research, the property is not known to be located in proximity (within 1,000 feet) to any active or abandoned oil wells or landfills. Therefore, the potential for methane risk at the subject property is considered low.

CONCLUSIONS

EFI Global, Inc. has performed a Phase I Environmental Site Assessment in conformance with the scope and limitations of ASTM Practice 1527-13, at 536 and 538 Meta Street, Oxnard, California, the subject property. Any exceptions to or deletions from this practice are described in the individual sections of this report. This assessment has revealed no evidence of recognized environmental conditions or *de minimis* conditions in connection with the subject property.

RECOGNIZED ENVIRONMENTAL CONDITIONS (REC)

In our opinion, no RECs were identified during the course of this assessment.

HISTORICAL RECOGNIZED ENVIRONMENTAL CONDITIONS (HREC)

In our opinion, no HRECs were identified during the course of this assessment.

CONTROLLED RECOGNIZED ENVIRONMENTAL CONDITIONS (CREC)

In our opinion, no CRECs were identified during the course of this assessment.

DE MINIMIS CONDITIONS

In our opinion, no *de minimis* conditions were identified during the course of this assessment.

RECOMMENDATIONS

Should impacted soil from the former USTs be uncovered during grading operations for the proposed redevelopment, the impacted soil should be properly managed and disposed under the guidance of a Soil Management Plan.

1.0 INTRODUCTION

EFI Global, Inc. has performed a Phase I Environmental Site Assessment (Phase I) for the property located at 536 and 538 Meta Street, in Ventura County, and the City of Oxnard, California (Subject Property). This report has been prepared for the sole use of Many Mansions (Client).

The research conducted for this study and the report prepared are in general conformance with the EPA "All Appropriate Inquiries" standard and the ASTM 1527-13 "Standard Practices for Environmental Site Assessments: Phase I Environmental Site Assessment Process". The primary purpose for performing a Phase I ESA is to "...permit a user to satisfy one of the requirements to qualify for the innocent landowner, contiguous property owner, or bona fide prospective purchaser limitations (commonly known as landowner liability protections) on Comprehensive Environmental Response Compensation and Liability Act (CERCLA) liability." (ASTM, 2013) An environmental site assessment meeting or exceeding this practice and completed less than 180 days prior to the date of acquisition is presumed to be valid under this standard. In order to maintain landowner liability protections, the User also has a "continuing obligation to not interfere with activity and use limitations associated with the property," must take "reasonable steps to prevent releases" and must "comply with legal release reporting obligations." (ASTM, 2013) Further, it is the goal of this study to identify business risks related to the property associated with environmental conditions. This investigation is not an environmental compliance audit and is not designed to determine if the operations of an existing facility are in compliance with applicable environmental laws and regulations.

The goal of this process is to identify any (1) recognized environmental conditions (RECs), (2) historic recognized environmental conditions (HRECs), (3) controlled recognized environmental conditions (CRECs), and/or (4) *de minimis* conditions associated with the subject property.

- A **recognized environmental condition** is defined as "...the presence or likely presence of any hazardous substances or petroleum products in, on, or at a property: (1) due to any release to the environment; (2) under conditions indicative of a release to the environment; or (3) under conditions that pose a material threat of a future release to the environment." This definition does not include *de minimis* conditions defined as "a condition that generally does not present a threat to human health or the environment and that generally would not be the subject of an enforcement action if brought to the attention of appropriate governmental agencies" (ASTM, 2013).
- A **historical recognized environmental condition** is defined as "a past release of any hazardous substances or petroleum products that has occurred in connection with the property and has been addressed to the satisfaction of the applicable regulatory authority or meeting unrestricted use criteria established by a regulatory authority, without subjecting the property to any required controls (for example, property use restrictions, activity and use limitations, institutional controls, or engineering controls)." (ASTM, 2013). The HREC designation requires the comparison of residual contamination concentrations, if any, to current regulatory standards.
- A **controlled recognized environmental condition** is defined as "a recognized environmental condition resulting from a past release of hazardous substances or petroleum products that has been addressed to the satisfaction of the applicable regulatory authority (for example, as evidenced by the issuance of a no further action letter or equivalent, or meeting risk-based criteria established by regulatory authority), with

hazardous substances or petroleum products allowed to remain in place subject to the implementation of required controls (for example, property use restrictions, activity and use limitations, institutional controls, or engineering controls)" (ASTM, 2013).

- A ***de minimis condition*** is defined as "a condition that generally does not present a threat to human health or the environment and that generally would not be the subject of an enforcement action if brought to the attention of appropriate governmental agencies. Conditions determined to be *de minimis* conditions are not recognized environmental conditions nor controlled recognized environmental conditions" (ASTM, 2013).

In order to identify environmental conditions at the site, the Phase I ESA includes a site inspection, interviews with parties familiar with the property, historical research into the past uses of the property, and an environmental records search with regard to the subject property, adjoining and immediately surrounding properties, and the surrounding area. In addition, EFI Global, Inc. provides an opinion regarding the potential for asbestos containing materials, lead-based paints, mold, radon, oil and gas exploration, and methane as they relate to the subject property. Reviewing those documents that are publicly available, reasonably ascertainable, and practically reviewable controls the completeness of this assessment. The inability to review documents which do not exist or are not publicly available, reasonably ascertainable, or practically reviewable may result in a data gap.

1.1 Significant Assumptions

While this report provides an overview of potential environmental concerns, both past and present, the environmental assessment is limited by the availability of information at the time of the assessment. It is possible that unreported disposal of waste or illegal activities impairing the environmental status of the property may have occurred which could not be identified. The conclusions and recommendations regarding environmental conditions that are presented in this report are based on a scope of work authorized by the Client. Note, however, that virtually no scope of work, no matter how exhaustive, can identify all contaminants or all conditions above and below ground.

1.2 Limitations and Exceptions

This report has been prepared in accordance with generally accepted environmental methodologies referred to in ASTM 1527-2013, and contains all of the limitations inherent in these methodologies. No other warranties, expressed or implied, are made as to the professional services provided under the terms of our contract and included in this report. The conclusions of this report are based in part, on the information provided by others. The possibility remains that unexpected environmental conditions may be encountered at the site in locations not specifically investigated. The services performed and outlined in this report were based, in part, upon visual observations of the site and attendant structures. Our opinion cannot be extended to portions of the site that were unavailable for direct observation, reasonably beyond the control of EFI Global, Inc. The objective of this report was to assess environmental conditions at the site, within the context of our contract and existing environmental regulations within the applicable jurisdiction. Evaluating compliance of past or future owners with applicable local, provincial, and federal government laws and regulations was not included in our contract for services. Our observations relating to the condition of environmental media at the site are described in this report. It should be noted that compounds or materials other than those described could be present in the site environment.

1.3 Reliance

This report has been prepared for the sole use of Many Mansions. The contents should not be relied upon by any other parties without the express written consent of Many Mansions and EFI Global, Inc.

1.4 User Responsibilities

The United States Environmental Protection Agency (USEPA) All Appropriate Inquiry (AAI) and ASTM E 1527-13 Phase I Standards require that the User conduct independent research and consider certain information before purchasing a property:

- Obtain a recent (less than 180 days old) title report prepared for the subject property. The report should be reviewed to obtain information regarding environmental clean-up liens or activity and use limitations (AULs) with regard to the subject property. If environmental cleanup liens or AULs encumbering the subject property or in connection with the subject property are identified, the User should provide that information to the Environmental Professional (EFI Global, Inc.). If the User has actual knowledge of environmental cleanup liens or AULs encumbering the subject property or in connection with the subject property, the User should provide that information to the Environmental Professional (EFI Global, Inc.).
- The User should provide the Environmental Professional (EFI Global, Inc.) with any specialized knowledge the User has with regard to recognized environmental conditions in connection with the property.
- If the User is aware of any commonly known information in the community about the subject property with respect to recognized environmental conditions, the User should provide the information to the Environmental Professional (EFI Global, Inc.).
- If this Phase I ESA was prepared as due diligence for a property transaction, it is the responsibility of the User to consider the relationship of the purchase price to the fair market value of the property. If the purchase price is significantly lower than the fair market value, the User should identify the alternate reason for the low purchase price if the lower purchase price is not related to the property being affected by hazardous substances or petroleum products.

2.0 SITE DESCRIPTION

EFI Global, Inc. has performed a Phase I for a commercial property located at 536 and 538 Meta Street, in Ventura County, and the City of Oxnard, California. The subject property is located on the east side of Meta Street, to the west and south of alleyways, and approximately 120 feet south of East 5th Street, in the City of Oxnard. The subject property is approximately 0.77 acre (33,636 square feet) in size and is developed with a single-story commercial structure, which is approximately 2,580 square feet in size. The building is currently utilized for personal commercial storage by the property owner Mr. Alex Juarez. The remaining portions of the property consist of an asphalt or concrete paved parking areas within the northern portion utilized by the north adjacent restaurant El Taco De Mexico, unpaved areas within the eastern and northeastern portions, and access ways via the adjacent streets. The surrounding area is used for commercial, residential, and light industrial purposes.

Natural gas and electrical services are provided to the subject property by Southern California Gas and Southern California Edison, respectively. Potable water and sewer services are provided by the City of Oxnard.

2.1 Current and Historical Addresses

According to our research and information provided by the Client, the following addresses have been found to be associated with the subject property: 67, 68, 69, 70, 71, 72, 520, 520 ½, 524, 524 ½, 526, 528, 528 ½, 532, 532 ¼, 532 ½, 532 ¾, 538, 538 ⅓, 538 ¼, and 538 ½ Meta Street, Oxnard, California.

According to Sanborn maps, the lot numbers 27, 28, 29, 30, 31, 32, 531, and 535 were associated to the subject property from 1900 through 1912, along a private unnamed roadway to the east. These lot numbers were not researched during the completion of this report as no roadway name was identified. Based on the residential use of the subject property during this time, this limitation is not expected to contribute to a significant environmental concern.

2.2 Legal Description

According to the Ventura County Assessor's Office, the subject property is located in the City of Oxnard, and is described by the APNs: 201-0-213-080, 201-0-213-090, and 201-0-213-100.

2.3 Physical Setting

The elevation of the subject property is approximately 55 feet above sea level (United States Geological Survey Oxnard, California 7.5 minute topographic quadrangle). Based on our review of the GeoCheck Section of the Environmental Data Resources, Inc. (EDR) Radius report, the subject property is not situated within a 100-year Federal Environmental Management Agency (FEMA) Flood Zone. No wetlands were identified at the property or adjoining/immediately surrounding properties. Based on our review of groundwater data presented in the State Water Resources Control Board (SWRCB) GeoTracker website, groundwater was detected at a leaking underground storage tank site (700 Oxnard Boulevard) approximately 730 feet southwest of the subject property at approximately less than 20 feet below ground surface. Based on regional groundwater data, regional groundwater flow direction is estimated to be towards the southwest; however, local groundwater flow direction may vary.

3.0 SITE RECONNAISSANCE/INTERVIEWS

3.1 Site Reconnaissance

On March 5, 2020, Christopher Rude with EFI Global conducted a site reconnaissance of the subject property. The site inspection was conducted to attempt to identify current site use(s), current hazardous materials storage, and evidence of past site uses and hazardous material storage and to identify evidence of other recognized environmental conditions. The following table summarizes our Site Reconnaissance observations:

Yes	No	Observed Feature(s)
	✓	Hazardous Substances and Petroleum Products Containers
	✓	Underground and/or Aboveground Storage Tanks
	✓	Drains/Sumps/Clarifiers/Sewer Interceptors/Septic Systems
	✓	Stained or Corroded Surfaces/Stained Soil or Stressed Vegetation
	✓	Pits/Ponds/Lagoons/Wetlands
	✓	Electrical Equipment with the Potential to contain Fluids
	✓	Production or Monitoring Wells
	✓	Evidence of Solid Waste Disposal/Dumping/Fill Areas

3.1.1 Exterior Observations

The exterior portions of the site consist of an asphalt or concrete paved parking areas within the northern portion, unpaved areas within the eastern and northeastern portions, and access ways via the adjacent streets. A trash enclosure with two trash dumpsters was observed within the northwest portion. The dumpsters contained non-hazardous debris at the time of the site reconnaissance. One 55-gallon drum of spent cooking oil was observed within the north central portion of the parking lot. The drum was associated with the adjacent restaurant to the north. Based on the contents of the drums as food-grade grease only, the presence of this drum is not expected to represent a significant environmental concern. No pole or pad mounted transformers or poly-chlorinated biphenyls (PCB) containing equipment were observed on-site.

No recognized environmental conditions were observed in the exterior portions of the subject property.

3.1.2 Interior Observations

The subject property is developed with one single-story structure. The structure is current unoccupied and used for storage. The structure is of concrete block construction, with a concrete slab-on-grade foundation, and a flat wood roof. Building materials observed included wood and drywall partitions, vinyl floor tiles, and and textured wall systems. No floor drains were observed within the subject property building. One in-ground hydraulic hoist was observed within the central portion of the warehouse. No staining was observed in the vicinity of the hydraulic hoist. Local regulatory research was conducted with the appropriate regulatory agencies with regard to the hydraulic hoist, however no records were identified. EFI Global recommends that the hoist be removed if no longer in use. No significant hazardous material storage or recognized environmental conditions were observed in the interior portions of the subject property.

3.1.3 Reconnaissance Limitations

No significant limitations were encountered during our reconnaissance of the subject property.

3.2 Adjoining and Immediately Surrounding Properties

The adjoining and immediately surrounding properties (within 100-feet of the subject property boundary) were visually and physically observed from public right-of ways and the subject property in an attempt to identify recognized environmental conditions. Our observations are summarized in the following table:

Location	Address(es)	Uses/Observations
North	200-226 East 5th Street	Multiple commercial tenants
Northwest	154 East 5th Street	El Super Taco, restaurant
South	544 Meta Street 209 East 6th Street	Vacant land and a single family residence
East	250 East 5th Street	Alley with a vacant lot with a railroad alignment beyond
West	501-511 Meta Street	Meta Street Apartments

The adjoining/immediately surrounding properties to the north, northwest, and south were listed on the regulatory database report and are further discussed in Section 5.2 below.

3.3 Surrounding Area Observations

3.3.1 Surrounding Property Uses

The surrounding area is developed with commercial, residential, and light industrial structures.

3.3.2 Surrounding Geography

The surrounding area is mostly flat with a slight topographic slope to the south. No nearby hills or bedrock outcroppings were observed in the area of the site. No lakes, ponds, rivers or streams were observed in the surrounding area.

3.4 Interviews

3.4.1 Property Owner

Mr. Alex Juarez, the property owner, provided site access and was interviewed during the course of the site reconnaissance conducted on March 5, 2020. Mr. Juarez was unaware of any environmental conditions associated with the property.

3.4.2 Key Site Manager

The owner of the property is the key site manager and was interviewed as the owner.

3.4.3 Property Occupants

No occupants were available for interview during the completion of this report.

3.4.4 Past Owners, Operators and Occupants

Past owners, operators and occupants were not able to be identified for an interview for this report.

3.4.5 Prospective Purchaser

Mr. Luis Sanchez, the buyer's representative, indicated through email on March 27, 2020 that the subject property is going to be redeveloped for affordable housing once purchased. The residential development will include constructing an affordable 4-story apartment complex over podium with elevator, 88 residential units (56 one bedroom and 32 two bedrooms), 32 parking stalls, and office and laundry common spaces.

3.4.6 Neighboring Property Owners/Tenants

Per ASTM, an attempt to interview neighboring property owners/tenants should be conducted when the subject property is vacant and unsecured land.

As the subject property is currently developed and utilized for commercial storage and parking purposes, no neighboring property owners/tenants were interviewed during this assessment.

3.5 User Provided Information

The United States Environmental Protection Agency (USEPA) All Appropriate Inquiry (AAI) and ASTM 1527-13 Phase I Standards require that the Report User conduct independent research and consider certain information before purchasing a property. EFI Global, Inc. recommends that the User documents completion of the following items:

3.5.1 Lien Search

The User is required to obtain a recent (less than 180 days old) title report prepared for the subject property. The report should be reviewed to obtain information regarding environmental clean-up liens or activity and use limitations with regard to the subject property. If environmental cleanup liens or activity and use limitations encumbering the subject property or in connection with the subject property are identified, the User should provide that information to the Environmental Professional (EFI Global, Inc.). If the User has actual knowledge of environmental cleanup liens or activity and use limitations encumbering the subject property or in connection with the subject property, the User should provide that information to the Environmental Professional (EFI Global, Inc.).

- The User was not aware of any environmental cleanup liens or activity and use limitations encumbering the subject property. The User provided EFI Global, Inc. with a *Preliminary Title Report* for the Subject Property, dated February 7, 2020 by Commonwealth Land Title Company, which was reviewed by EFI Global, Inc. No environmental cleanup liens or activity and use limitations encumbering the subject property were identified in our review. Furthermore, based on our review of the DTSC EnviroStor Database, no environmental liens enforced by the DTSC were identified.

3.5.2 Specialized Knowledge

The User should provide the Environmental Professional (EFI Global, Inc.) with any specialized knowledge the User has with regard to recognized environmental conditions in connection with the property.

- The User has no specialized knowledge with respect to recognized environmental conditions in connection with the property.

3.5.3 Commonly Known or Reasonably Ascertainable Information

If the User is aware of any commonly known information in the community about the subject property with respect to recognized environmental conditions, the User should provide the information to the Environmental Professional (EFI Global, Inc.).

- The User is not aware of any commonly known information in the community about the subject property with respect to recognized environmental conditions.

3.5.4 Property Valuation

If this Phase I ESA was prepared as due diligence for a property transaction, it is the responsibility of the User to consider the relationship of the purchase price to the fair market value of the property. If the purchase price is significantly lower than the fair market value, the User should identify the alternate reason for the low purchase price if the lower purchase price is not related to the property being affected by hazardous substances or petroleum products.

- The prospective purchaser was unable to be interviewed by EFI Global, Inc. Based on this, EFI Global was unable to determine if the purchase price generally reflects the fair market value of the property.

3.5.5 Purpose of Performing Phase I ESA

According to the User, the User is a prospective purchaser of the subject property and the Phase I is being performed to qualify for landowner liability protections under CERCLA as well as identify business risks related to the property associated with environmental conditions.

3.6 User Provided Documents

The User provided a Title Report prepared for the subject property, which is discussed in detail in Section 3.5.1.

4.0 HISTORICAL LAND USE

A review of historical data derived from standard historical resources is provided in this section. The objective of consulting historical sources is to develop a history of the previous uses of the property and surrounding area, in order to help identify the likelihood of past uses having led to recognized environmental conditions in connection with the property. During our historical review, acute attention is paid to the subject property. Data relating to the adjoining and immediately surrounding properties (within 100-feet of the subject property boundary) and the surrounding area is reviewed to the extent that it is revealed in the course of researching the property itself.

4.1 Aerial Photography Review

Aerial Photography of many portions of the United States dates back to the 1920's. Items searched for in each photograph included, but were not limited to: evidence of tanks, gas stations, industrial site usage, water drainage pathways, areas which show evidence of drums or excessive debris, discolored or stained soils, areas of distressed vegetation, et cetera.

Aerial Photograph Coverage was available from EDR for the years: 1927, 1938, 1947, 1953, 1959, 1967, 1978, 1985, 1994, 2005, 2009, 2012, and 2016. A summary of our observations is presented in the following table.

Year	Subject Property	Notable Adjoining Property Observations	Notable Observations of the Surrounding Area
1927	The subject property appears to be developed with several residential structures and associated sheds throughout.	North: Alleyway and vacant land beyond East: Thick landscaping South: Residential and commercial West: Meta Street and residential and commercial beyond Northwest: Meta Street and gasoline service station beyond	The surrounding area appears to consist of a mix of residential, commercial, and light industrial structures and vacant lots. Large aboveground storage tanks are visible to the southeast.

Year	Subject Property	Notable Adjoining Property Observations	Notable Observations of the Surrounding Area
1938, 1947, and 1953	The subject property appears to be developed with several residential structures and associated sheds throughout. A larger residential structure appears on the southwest portion.	North: Alleyway and vacant land and commercial beyond East: Roadway and railway beyond South: Residential and vacant; residential only by 1947 West: Meta Street and residential and commercial beyond Northwest: Meta Street and gasoline service station beyond	The surrounding area appears to consist of a mix of residential, commercial, and light industrial structures and vacant lots. Large aboveground storage tanks are visible to the southeast.

Year	Subject Property	Notable Adjoining Property Observations	Notable Observations of the Surrounding Area
1959	The subject property appears to be developed with several residential structures and associated sheds on the north and south portions. Several of the former residential structures appear to have been demolished.	North: Alleyway and commercial beyond East: Roadway with railway beyond South: Residential West: Meta Street and residential and commercial beyond Northwest: Meta Street and gasoline service station beyond	The surrounding area appears to consist of a mix of residential, commercial, and light industrial structures and vacant lots.
1967, 1978, and 1985	The subject property appears to be developed with the existing commercial structure and a residential structure on the southwest portion, and with either paved or unpaved parking areas and storage throughout the remainder.	North: Alleyway and commercial beyond East: Roadway with railway beyond South: Residential West: Meta Street and residential and commercial beyond; vacant land by 1985 Northwest: Meta Street and commercial beyond	The surrounding area appears to consist of a mix of residential, commercial, and light industrial structures and vacant lots.

Year	Subject Property	Notable Adjoining Property Observations	Notable Observations of the Surrounding Area
1994, 2005, 2009, 2012, and 2016	The subject property appears to be developed with the existing commercial structure on the southwest portion, and with either paved or unpaved parking areas and storage throughout the remainder.	North: Alleyway and commercial beyond East: Roadway with railway beyond South: Residential West: Meta Street and vacant land beyond; residential by 2005 Northwest: Meta Street and commercial beyond	The surrounding area appears to consist of a mix of residential, commercial, and light industrial structures.

- Aerial photographs indicate that the northwest adjacent property (154 East 5th Street and 501 Meta Street) was developed with a gasoline service station from 1927 through 1959. For further discussion on this historical operation, refer to Section 5.2.
- Aerial photographs indicate that a surrounding property to the southeast (approximately 1,200 feet away) maintained large aboveground storage tanks from 1927 through 1953. Based on the relative distance from the subject property and subsequent redevelopment of the site, the historical presence of the aboveground storage tanks is not expected to represent a significant environmental concern.

4.2 Building Department Records Review

At the time this report was issued, no response has been received from the City of Oxnard Building and Engineering Services. Based on the quality of information obtained from other regulatory agencies and historical resources, this limitation is not expected to alter the overall findings of this investigation. Should relevant information be obtained from this agency subsequent to issuing this report, EFI Global will prepare and issue an addendum to the Client.

4.3 City Directory Review

City directories have been published since the 1800's and provide detailed occupant information for the property and its surrounding area at five-year intervals. The purpose of the City Directory research is to attempt to determine the businesses that historically occupied the subject property. Historical City Directories provided by EDR and reviewed by EFI Global, Inc. are listed below.

520 Meta Street	
Date	Listing
1949, 1953, 1957, 1961	Residential

522 Meta Street	
Date	Listing
1926	Residential

524 Meta Street	
Date	Listing
1926, 1949, 1953, 1957, 1961	Residential

526 Meta Street	
Date	Listing
1949, 1953, 1957	Residential

528 Meta Street	
Date	Listing
1926	Residential

532 Meta Street	
Date	Listing
1926, 1949	Residential

536 Meta Street	
Date	Listing
1961, 1964	Auto Bus Chala bus station
1965	Auto Bus Co. Bus Terminal
1970	Auto Bus Company, ABC Food Service Point Mugu Building, ABC Delivery Buses
1975	County Inc., Yellow Freight System Inc., Innw Inc., LQSCA of Mi Valley
1976	Yellow Cab of Ventura County Inc.
1980, 1986	Yellow Cab of Ventura County Inc., Yellow Cab of Port Hueneme, Yellow Cab of Camarillo, Yellow Cab Co. of Oxnard
1993	Yellow Cab Co. Inc.
2002	Alpelana Madrigal

538 Meta Street	
Date	Listing
1926, 1949, 1961, 1964, 1970, 1975, 1980, 1985	Residential
1953	Residential, Sequoia Hotel

538 Meta Street	
Date	Listing
1957	Residential, vacant
1965	Sequoia Rooming House, residential
1976	Sequoia Rooming House

538 1/2 Meta Street	
Date	Listing
1949	Residential

- There were no city directory listings for the other historical site addresses.
- Listings for adjoining and immediately surrounding properties reviewed during the course of researching the subject property did not reveal any uses of concern, with the exception of the following: the south adjoining property (223 East 6th Street) was occupied by Oxnard Laundry from 1926 through 1930, the west adjacent property (585 East Meta Street) was developed with a tire repair shop from 1949 through 1965, the north to north-northwest adjacent property (200 East 5th Street) was developed with a motor service shop from 1957 through 2014, and the north adjacent property (214 East 5th Street) was developed with an auto repair shop from 1957 through 2014. These operations are discussed in detail in Section 5.2.

4.4 Sanborn Map Review

Originally compiled by the Sanborn Map Company of Pelham, New York for fire insurance companies to assess fire risks related to building materials and hazardous materials storage, today Sanborn Maps are an invaluable tool for Environmental Professionals in determining historical site use and the potential for environmental conditions. Sanborn Map Coverage is available from as early as 1867 in some cities. Although Sanborn maps were created for approximately twelve thousand cities and towns in the United States, Canada, and Mexico, Sanborn Map Coverage is not available in newer and more rural communities. Sanborn Map Coverage was available from EDR for the years: 1900, 1903, 1906, 1912, 1929, 1950, and 1953. A summary of our observations is presented in the following table.

Year	Subject Property	Notable Adjoining Property Observations	Notable Observations of the Surrounding Area
1900	The subject property is depicted with three cabins on the northwest portion, a tent on the north portion, and vacant land in the remainder.	North: Not depicted East: Beet Sugar Factory and not depicted beyond South: Residential development, with a tent, a water tank, and vacant land West: Meta Street and a tent with residential development beyond	The surrounding area is depicted with a mix of residential and commercial structures, tents, and vacant lots.

Year	Subject Property	Notable Adjoining Property Observations	Notable Observations of the Surrounding Area
1903	The subject property is depicted with three cabins and five sheds on the north and west portions.	North: Not depicted East: Beet Sugar Factory and not depicted beyond South: Residential development, a steam laundry facility with associated oil and water tanks, and vacant land West: Meta Street and residential development beyond	The surrounding area is depicted with a mix of residential and commercial structures, tents, and vacant lots.
1906	The subject property is depicted with a shanty development that consists of six cabins and associated sheds.	North: Not depicted East: Beet Sugar Factory and not depicted beyond South: Residential development, a steam laundry facility with associated oil and water tanks, and vacant land West: Meta Street and shanty development beyond	The surrounding area is depicted with a mix of residential and commercial structures, tents, and vacant lots.
1912	The subject property is depicted with a shanty development that consists of several cabins and associated sheds. There was an increase in cabins from the 1906 Sanborn.	North: Not depicted East: Private roadway to a factory and railway beyond South: Residential development and a steam laundry facility with associated oil and water tanks West: Meta Street and shanty development beyond	The surrounding area is depicted with a mix of residential, commercial, and light industrial structures, and sparse vacant lots. The Ventura County Power Company is depicted to the east with visible oil, water, and gas tanks, and a power and pump station.

Year	Subject Property	Notable Adjoining Property Observations	Notable Observations of the Surrounding Area
1929	The subject property is depicted with twelve residential structures, one shack, and detached auto garages and sheds. A two-story structure utilized as a store is depicted on the southwest portion (538 Meta Street).	<p>North: Alleyway and vacant land and a radio sales and repair structure beyond</p> <p>East: Private roadway to a factory and a railway beyond</p> <p>South: Residential development and a steam laundry facility with associated oil tanks on the north portion (reported as not used) and a water tank on the south portion</p> <p>Southwest: Meta Street and auto repair beyond</p> <p>West: Meta Street and residential development and a billiards structure beyond</p> <p>Northwest: Meta Street and a gasoline service station, with car washing and a battery charging shop beyond</p>	The surrounding area is depicted with a mix of residential, commercial, and light industrial structures, and sparse vacant lots.

Year	Subject Property	Notable Adjoining Property Observations	Notable Observations of the Surrounding Area
1950	The subject property is depicted with thirteen residential structures and associated sheds. A two-story room structure is depicted on the southwest portion.	North: Alleyway and vacant land, stores, a restaurant, an auto sales and service structure beyond East: Private roadway to a factory and a railway beyond South: Residential development Southwest: Meta Street and auto garage beyond West: Meta Street and residential, a hotel, and a printing shop beyond Northwest: Meta Street and a gasoline service station, with car washing and a battery charging shop beyond	The surrounding area is depicted with a mix of residential, commercial, and light industrial structures, and sparse vacant lots.

Year	Subject Property	Notable Adjoining Property Observations	Notable Observations of the Surrounding Area
1953	The subject property is depicted with four residential structures and associated garages and sheds on the northern portion, a vacant lot on the central portion, a two-story room structure on the southwest portion, and three residential structures and a shed on the southeast portion.	North: Alleyway and vacant land, stores, a restaurant, an auto sales and service structure beyond East: Private roadway to a factory and a railway beyond South: Residential development Southwest: Meta Street and auto garage beyond West: Meta Street and residential, a hotel, and a printing shop beyond Northwest: Meta Street and a gasoline service station, with car washing and a battery charging shop beyond	The surrounding area is depicted with a mix of residential, commercial, and light industrial structures, and sparse vacant lots.

- Sanborn maps indicated the following historical street addresses associated with the subject property: 67, 68, 69, 70, 71, 72, 520, 520 ½, 524, 524 ½, 526, 528, 528 ½, 532, 532 ¼, 532 ½, 532 ¾, 538, 538 1/3, 538 ¼, and 538 ½ Meta Street. These addresses were researched during the completion of this report.
- Additionally, the lot numbers 27, 28, 29, 30, 31, 32, 531, and 535 were associated to the subject property from 1900 through 1912, along a private unnamed roadway to the east. These lot numbers were not researched during the completion of this report as no roadway name was identified. Based on the residential use of the subject property during this time, this limitation is not expected to contribute to a significant environmental concern.
- Sanborn maps indicated that the south adjoining property (219, 223, and 235 East 6th Street) was utilized as a steam laundry facility with associated oil and water tanks from 1903 through 1929. For further discussion on this historical operation, refer to Section 5.2.
- Sanborn maps indicated that the northwest adjacent property (154 East 5th Street and 501 Meta Street) was developed with a gasoline service station, with car washing and a battery charging shop from 1929 through 1953. For further discussion on this historical operation, refer to Section 5.2.

- Sanborn maps indicated that the southwest adjacent property (543 Meta Street) was developed with an auto repair shop in 1929. Auto repair facilities are known to store small quantities of hazardous materials onsite as part of the day-to-day operations. The auto repair shop was converted into a private auto garage by 1950. Additionally, this site became vacant land by 1994 and was redeveloped for residential purposes by 2005. No regulatory listings or records of reportable quantities of hazardous materials associated with this operation was identified. Based on the lack of evidence of a documented release and subsequent redevelopment of the site, this former facility is not expected to represent a significant environmental concern for the subject property.
- Sanborn maps indicated that the north adjacent property (214 East 5th Street) was developed with an auto sales and service facility from 1950 to 1953. For further discussion on this historical operation, refer to Section 5.2.
- Sanborn maps indicated that the west adjacent property (527 and 531 Meta Street) was developed with a printing shop from 1950 to 1953. Printing facilities are known to store small quantities of hazardous materials onsite as part of the day-to-day operations. However, no regulatory listings or records of reportable quantities of hazardous materials associated with this operation was identified. Based on the lack of evidence of a documented release and subsequent redevelopment of the site, this former facility is not expected to represent a significant environmental concern for the subject property.
- Sanborn maps indicated that surrounding property to the east (approximately 300 feet) was occupied by the Ventura County Power Company with visible oil, water, and gas tanks, and a power and pump station in at least 1912. No regulatory listings or records of reportable quantities of hazardous materials associated with this operation was identified. Based on the lack of evidence of a documented release, subsequent redevelopment of the site, and relative distance from the subject property, this former facility is not expected to represent a significant environmental concern for the subject property.
- Sanborn maps indicated that the east adjacent property was occupied by a Beet Sugar Factory from 1900 to 1906. Based on the lack of evidence of a documented release and subsequent redevelopment of the site, this former facility is not expected to represent a significant environmental concern for the subject property.

4.5 Historical Summary

4.5.1 Subject Property

According to EFI Global, Inc.'s interpretation of the historical research data, the subject property was developed with several residential structures and associated sheds from as early as 1900 through at least 1959. By 1929, a two-story boarding house structure (538 Meta Street) was developed on the southwest portion. According to the Ventura County Assessor, the existing single-story commercial structure (536 Meta Street) was developed on the southwest portion in 1958. By 1967, all residential structures and associated sheds were removed, with the exception of the two-story structure on the southwest portion. By 1994, the two-story structure on the southwest portion was demolished. The subject property has remained in this configuration through the present.

Historical occupants at 536 Meta Street have included: Auto Bus Chala bus station (1961-1964), residential (1964), Auto Bus Co. Bus Terminal (1965-1970), ABC Food Service Point Mugu Building (1970), ABC Delivery Buses (1970), County Inc. (1975), Yellow Freight System Inc. (1975), Innw Inc. (1975), LQSCA of Mi Valley (1975), Yellow Cab of Ventura County Inc. / Tri-Country Yellow Cab (1976-1998), Yellow Cab of Port Hueneme (1980-1986), Yellow Cab of Camarillo (1980-1986), Yellow Cab Co. of Oxnard (1980-1986), Alpelana Madrigal (2002), and commercial storage for the property owner and parking lot for the north adjacent restaurant El Taco De Mexico (2011-present).

Historical occupants at 538 Meta Street have included: several residential tenants (1926-1985), an unnamed store (1929), Sequoia Hotel (1953), vacant (1957-1961), and Sequoia Rooming House (1965-1976).

- Historical research indicated that the subject property was occupied by Tri-Country Yellow Cab, with minor automotive repair and two associated underground storage tanks (USTs), from at least 1976 through at least 1998. For further discussion, please refer to Sections 6.1 and 6.2.

4.6 Historical Data Gaps

The earliest historical resource obtained during this investigation was a Sanborn map from 1900 which indicated development of the subject property for residential use. The lack of historical data sources for the subject property dating back to first developed uses represents historical data source failure. However, it is assumed that prior to 1900, the subject property would have been developed for residential use, if not undeveloped. Based on this notion, this limitation is not expected to significantly alter the findings of this investigation.

None of the historical resources utilized as part of this assessment covered the period from 1913 to 1926, constituting a data gap. However, based on the residential nature of the site in 1912 and 1927, it is assumed that the subject property would have been utilized for similar purposes during this time period. Based on the foregoing, this data gap is not expected to contribute to a significant environmental concern.

5.0 REGULATORY DATABASE REPORT

A radial database search was conducted in accordance with the specifications defined in ASTM E 1527-13 which sets the radial search distances for each regulatory database. The radial database search was conducted by EDR on March 6, 2020. A copy of the database report is presented in Appendix II of this report. The following table summarizes required databases reviewed, the approximate search distances, and indicates if the subject site, adjoining/immediately surrounding properties or surrounding sites are listed on the respective database.

Following the table are summaries of the information found in the relevant database listings and our opinion regarding the potential for the subject property to be impacted. Our opinion is based on the information found in the database listings, through other historical and regulatory resources, "Standard Guide for Vapor Encroachment Screening on Property Involved in Real Estate Transactions" (ASTM E2600-15), and assumed groundwater flow direction. As discussed in Section 2.3, groundwater is estimated to be approximately less than 20 feet below ground surface in the area of the site and is assumed to flow towards the southwest.

DATABASE	Search Distance (Miles)	Subject Site (Yes/No)	Adjacent Site (Yes/No)	Total Listings (#)
Federal National Priorities List (NPL)	1.0	No	No	0
Federal De-listed NPL	1.0	No	No	0
Federal CERCLIS	0.5	No	No	0
Federal CERCLIS NFRAP	0.5	No	No	1
Federal RCRA CORRACTS	1.0	No	No	0
Federal RCRA non-CORRACTS TSD	0.5	No	No	0
Federal RCRA Generators	0.25	No	No	5
Federal Institutional/Engineering Controls	0.5	No	No	0
Federal ERNS	Property	No	No	0
State/Tribal Equivalent NPL	1.0	No	No	0
State/Tribal Equivalent CERCLIS	1.0	No	No	9
State/Tribal Landfill	0.5	No	No	0
State/Tribal Underground Storage Tank (UST)	0.25	Yes	No	35
State/Tribal Leaking Underground Storage Tank (LUST/SLIC)	0.5	Yes	No	59
State/Tribal Institutional/Engineering Controls	0.5	No	No	0
State/Tribal Voluntary Clean-up Sites	0.5	No	No	0
State/Tribal Brownfield Sites	0.5	No	No	0

5.1 Subject Property

Tri-County Yellow Cab / Yellow Cab of Ventura County / Yellow Cab Co. / Felipe Juarez (536 Meta Street) - The subject property is listed on the Recovered Government Archive Leaking Underground Storage Tank (RGA LUST), Leaking Underground Storage Tank Site (LUST), Facility Index System (FINDS), Hazardous Waste Tracking System (HWTS), Hazardous Waste and Substance Site List (HIST CORTESE), California Environmental Reporting System (CERS), Facility and Manifest Data (HAZNET), and Underground Storage Tank Listing (UST) databases. The FINDS listing identified Tri-County Yellow

Cab with the Registry ID 110065081002. The HIST CORTESE listing identified Tri-County Yellow Cab with the Regulatory ID C-95004. The HWTS listing indicated that Yellow Cab of Ventura County was assigned the USEPA Identification (ID) CAL000011925 in November 1989 and reported an inactive status in June 1998. Yellow Cab Co. was assigned the USEPA ID CAL000058949 in February 1992 and reported an inactive status in June 1993 and reassigned the USEPA ID CAL000068381 in October 1992 and reported an inactive status in June 1998. Felipe Juarez was assigned the USEPA ID CAC000905688 November 1994 and reported an inactive status in October 2000. The UST listing indicated that Tri-County Yellow Cab was assigned the Facility ID D 1155 and was associated to at least one UST. The contents or capacity of the UST(s) were not provided in the listing. Additionally, the facility status was reported as inactive. These USTs are discussed in detail below. The CERS listing reported Tri-County Yellow Cab as a leaking underground storage tank (LUST) cleanup site. The RGA LUST listing identified Tri-County Yellow Lab on the database from 1996 through 2012. The LUST listing and information from the online GeoTracker database indicated that an unauthorized release of lead that impacted soil was discovered during tank closure activities in November 1994. Tri-County Yellow Cab was identified as the responsible party. The Ventura County Department of Environmental Health (VCDEH) provided regulatory oversight of this investigation. Local regulatory research was conducted with the appropriate regulatory agencies with regard to the aforementioned listings. The results of those inquiries are summarized in Section 6.0.

5.2 Adjoining and Immediately Surrounding Properties

Oxnard Laundry (223 East 6th Street) - The south adjoining property (hydrologically down-gradient) is listed on the EDR Exclusive Historical Cleaners (EDR Hist Cleaner) database. According to the listing and historical research, the site operated as a steam-laundry facility with associated oil and water aboveground storage tanks from at least 1903 through at least 1929. This site was vacant land by 1938 and redeveloped for residential purposes by 1947. Steam laundry facilities typically involve hand washing or laundry services only and do not utilize dry cleaning chemicals such as solvents. Furthermore, given the length of time since operations ceased, the low mobility of oil and storage above grade, and redevelopment of the site, any oil if released to the subsurface would have been removed during redevelopment or have biodegraded due to natural attenuation. Based on the lack of evidence of a documented release, unlikely use of dry cleaning chemicals and subsequent redevelopment of the site, this former operation is not expected to represent a significant environmental concern for the subject property.

Electronic Motor Service (200 East 5th Street) - The north to north-northwest adjacent property located approximately 25 feet across an alleyway (hydrologically cross-gradient) is listed on the CERS, California Environmental Reporting System Hazardous Waste (CERS HAZ WASTE), and Resource Conservation and Recovery Act - NonGenerators / No Longer Regulated (RCRA NonGen / NLR) databases. According to the RCRA NonGen / NLR listing, Electronic Motor Service was reported as a handler of hazardous waste in November 1989. According to the CERS listings, Electronic Motor Service was reported as a hazardous waste generator and a chemical storage facility under the site ID 27957. The Oxnard City Certified Unified Program Agency (CUPA) issued two violations during routine inspections conducted in 2017 and 2019 for failing to review and certify a business plan. The violations were returned to compliance shortly after issuance. Based on the lack of evidence of a documented release, abated and minor nature of the violations, and hydrological cross-gradient location with regard to the subject property, these listings are not expected to represent a significant environmental concern for the subject property.

Automotive Clinic / Clampitt Brake & Alignment (214 East 5th Street) - The north adjacent property located approximately 25 feet across an alleyway (hydrologically up-gradient) is listed on the EDR Hist Auto, CERS, and CERS HAZ WASTE databases. The EDR Hist Auto listing and historical research indicates that the site has been utilized for automotive repair, including brake alignments, from at least 1964 through the present. According to the CERS listings, Automotive Clinic was reported as a hazardous waste generator and a chemical storage facility under the site ID 549811. The Oxnard City CUPA issued one violation during a routine inspection conducted in 2018 for failure to establish and implement a business plan when storing/handling a hazardous material at or above reportable quantities. The violation was returned to compliance shortly after issuance. Based on the lack of evidence of a documented release, and abated and minor nature of the violation, these listings are not expected to represent a significant environmental concern for the subject property.

Meyers Service Station (154 East 5th Street) - The northwest adjacent property located approximately 65 feet across Meta Street (hydrologically cross-gradient) is listed on the EDR Hist Auto database. According to the listing and historical research, the property was developed with a gasoline service station, with car washing, and a battery charging shop, from at least 1926 through at least 1959. The site was redeveloped for commercial purposes by at least 1967. Based on the lack of evidence of a documented release or violations, subsequent redevelopment of the site, and hydrological cross-gradient location with regard to the subject property, this former operation is not expected to represent a significant environmental concern for the subject property.

No other adjoining/immediately surrounding properties (within 100-feet) were listed on any of the regulatory databases researched or the listings were not associated with the storage or disposal of hazardous wastes including aboveground or underground storage tanks, did not indicate a known chemical release, and did not indicate a property use where the use of hazardous chemicals would be expected.

5.3 Surrounding Area

Chevron Bulk Fuel Facility No. 21-0372 (Former) (570 East 3rd Street) - The surrounding property located approximately 780 feet northeast from the subject property (hydrologically up-gradient) is listed on the Cleanup Program Sites (CPS-SLIC), CERS, and RCRA NonGen / NLR databases. According to the listings and information from the online GeoTracker database, the site historically operated as an oil bulk fuel terminal facility from 1920 to 1970. Additionally, an unauthorized release of diesel, gasoline, and total petroleum hydrocarbons (TPH) that impacted soil, soil vapor, and groundwater was discovered onsite in January 1965. According to the most recent groundwater monitoring report, *Annual Groundwater Monitoring Report 2014*, dated October 15, 2014 by Arcadis, the closest groundwater monitoring well to the subject property (MW1) is located approximately 720 feet northeast from the subject property. Groundwater samples collected from MW1 in September 2014 (the latest monitoring event) reported nondetect concentrations of TPHg and BTEX. Additionally, groundwater samples collected from MW1 in 2010 reported nondetect concentrations of methyl tert-butyl ether (MTBE), ethyl tert-butyl ether (ETBE), di-isopropyl ether (DIPE), tert-Amyl methyl ether (TAME), tert-Butyl alcohol (TBA), and ethanol (the last sampling event for these constituents). The LARWQCB continues to provide regulatory oversight as the site remains open from groundwater monitoring and remediation. Based on the ongoing regulatory oversight, nondetect concentrations of the contaminants of concern in the nearest monitoring well, this ongoing release is not expected to represent a significant environmental concern for the subject property.

In our opinion, none of the other sites listed on the regulatory database report pose a significant threat to the subject property as there is no indication of a release at the respective sites, a release has occurred but groundwater has not been impacted, a release has occurred but the case is closed, or the sites are located cross or down gradient of the subject property and in excess of 1/10 mile from the subject property.

5.4 Orphan Sites

Orphan sites are unmappable sites which appear in a list form in the Radius Map Report rather than on the standard Radius Map. One orphan site was identified in the Radius Map Report prepared for this site. The site was manually mapped to determine the location of the site relative to the subject property and groundwater gradient. The following conclusions were made:

In our opinion, the orphan site listed does not pose a significant threat to the subject property as a release has occurred but the case is closed, and the site is located cross or down gradient of the subject property and in excess of 1/10 mile from the subject property.

6.0 AGENCY FILE REVIEWS

6.1 State Agencies

The Los Angeles Regional Water Quality Control Board (LARWQCB) and Department of Toxic Substances Control (DTSC) were contacted regarding permits, air emissions, and site investigation files for the subject property. Additionally, the State Water Resources Control Board (SWRCB) GeoTracker and California Integrated Water Quality System (CIWQS) Storm Water Multiple Applications and Report Tracking System (SMARTS) and DTSC online EnviroStor and Hazardous Waste Tracking System (HWTS) online databases were reviewed for information on the subject property to identify any evidence of previous or current hazardous material usage.

- According to the responses to our requests from the LARWQCB and DTSC, there are no files for the subject property. Furthermore, a review of the SMARTS and EnviroStor online databases found no records for the subject property.
- Available HWTS records reviewed indicated that Yellow Cab of Ventura County was assigned the USEPA ID CAL000011925 in November 1989 and reported an inactive status in June 1998. Yellow Cab Co. was assigned the USEPA ID CAL000058949 in February 1992 and reported an inactive status in June 1993 and reassigned the USEPA ID CAL000068381 in October 1992 and reported an inactive status in June 1998. No hazardous wastes were disposed with these USEPA IDs. Additional HWTS records indicated that Felipe Juarez was assigned the USEPA ID CAC000905688 in November 1994. Available hazardous waste manifests reviewed identified Felipe Juarez as disposing approximately three tons of unspecified oil-containing waste in 1994. This USEPA ID reported an inactive status in October 2000. This hazardous waste disposal is associated to onsite UST excavations that are further discussed in Section 6.2.
- A review of the GeoTracker online database indicated that an unauthorized release of lead that impacted soil was discovered during UST closure activities in November 1994. This investigation is discussed in detail in Section 6.2.

The California Department of Conservation, Geologic Energy Management Division, CalGEM Online Mapping System was reviewed for information pertaining to oil and gas exploration on or nearby the subject property.

- No oil wells were identified within 500 feet of the subject property.

6.2 City/County Agencies

The Ventura County Environmental Health Division (VCEHD), Ventura County Fire Prevention District (VCFPD), Ventura County Air Pollution Control District (VCAPCD), Oxnard City Clerk (OCC), and Oxnard Fire Department (OFD) were contacted regarding hazardous materials, underground storage tank, and industrial waste discharge records for the subject property. Furthermore, the VCEHD and VCAPCD maintain their records through online databases regarding Leaking Underground Fuel Tanks (LUFT), Voluntary Cleanup Program (VCP), Solid Waste, Hazardous Materials Program and Active Underground Storage Tanks Certified Unified Program Agency (CUPA), Hazardous Materials Inactive CUPA, Individual Sewage Disposal System (ISDS), Hazardous Materials Release Reports (Prop 65), and VCAPCD Facility Information Systems (FINS).

- According to the responses to our requests from the VCFPD, VCAPCD, and OFD, there are no files for the subject property. Furthermore, a review of the FINS online database found no records for the subject property.
- A review of the VCEHD online databases found records for the subject property. Records reviewed identified a *Underground Tank Inspection Report*, dated June 2, 1994 by the VCEHD. The inspection report indicated that Tri-County Yellow Cab was operating a UST illegally as a permit to operate (PTO) was not issued. Tri-County Yellow Cab was instructed to cease all operations and empty the tank in order to avoid penalty fines. Tri-County Yellow Cab, owned by Felipe Juarez, submitted a Permanent Closure Permit for Underground Hazardous Material Storage Tank, dated October 28, 1994. The permit indicated that one 3,000-gallon and one 10,000-gallon gasoline USTs of single-wall and steel construction were to be removed from the site. A site plan depicted the two USTs and three fuel dispensers to the north of the subject property structure. Additional records indicated that this tenant only utilized the 3,000-gallon UST. These UST removals are further discussed below. It should be noted that based on the historical use of the property for minor automotive repair, a waste oil UST may have been present at the subject property; however, no records were identified with the regulatory agencies researched for this assessment. Should an UST be uncovered during grading activities of the site, EFI Global recommends the UST be removed under the oversight of a local regulatory agency if identified.
- Additional VCEHD records reviewed identified a Site Inspection Sheet, dated November 16, 1994, indicated that Tri-County Yellow Cab was removing one 3,000-gallon gasoline steel UST and one 10,000-gallon gasoline steel UST from the site. The soil at the time of the excavation was observed with a slight discoloration and a hydrocarbon odor was noted at the lower northeast sidewalk adjacent to one of the tanks. The inspection sheet completed by the VCEHD indicated that the tanks were completely empty prior to removal, and all piping and tanks were removed. The 3,000-gallon UST contained two small holes at the bottom west end, approximately 0.25 inches in diameter. Additionally, the 3,000-gallon UST reportedly contained three inches of gasoline product, which was removed prior to the excavation and the UST was pressure washed. The USTs were removed and transported offsite. Following the UST excavations, eleven soil samples were collected from each end of the USTs, from the fuel island/dispensers, and from the soil stockpiles at depths ranging from 1 feet bgs to 13.5 feet bgs. The soil samples collected were analyzed for TPH as gasoline (TPHg), benzene, toluene, ethylbenzene and xylene (BTEX), and for total lead by EPA Methods 8015 Modified, 8020/8260, and 7420, respectively. Groundwater samples were not collected as it was not encountered during this investigation. The soil samples reported nondetect concentrations of TPHg, BTEX, and reported total lead ranging from 2.1 milligrams per kilogram (mg/kg) to 71 mg/kg. Fuel System Designs Engineering and Environmental Services (FSD-EES) prepared a *Soil Sampling Laboratory Test Analyses* letter, dated November 21, 1994, in which review of the soil sample results indicate no indication of a gasoline release (nondetect concentrations). The soil samples however did report a few inconsistencies of total lead at concentrations ranging from 2.1 mg/kg to 71 mg/kg as stated above. According to FSD-EES, lower concentrations of total lead were identified near the UST with two holes at the bottom than at the opposite end of the of UST with no holes present. Other inconsistencies of total lead were identified onsite. FSD-EES concluded that the elevated levels of lead were a result of the former Sugar Beet Factory that operated east adjacent to the subject property from the 1900s through the mid-1950s. According to FSD-EES, the area in the vicinity of

the former Sugar Beet Factory has maintained elevated levels of total lead. The FSD-EES identified a letter prepared by the VCEHD and issued for the property at 771 Mountain View Avenue, Oxnard, CA, dated June 15, 1990, to help support the claim that total lead levels in the area were elevated in the surrounding area. This property is located approximately 1,630 feet (0.31 mile) southeast of the subject property. The VCEHD indicated that the total lead identified during a leaking underground fuel tank (LUFT) investigation onsite was most likely due to the site being historically located next to a former Sugar Beet Factory and in their former waste dump area. It should be noted that review of aerial photographs indicate that the former Sugar Beet Factory never utilized the subject property for dumping or any other operations. The VCEHD addressed this letter to the LARWQCB for additional review. After reviewing this letter, the FSD-EES recommended that the subject property's investigation be transferred to the LARWQCB and the California Department of Health Services (DOHS) Toxic Substances Control Division (presently the DTSC). The FSD-EES also indicated that when Mr. Felipe Juarez purchased the property, both USTs were already onsite. The installation date of the USTs is unknown. Mr. Juarez leased the subject property to the Yellow Tank Company who as mentioned above only utilized the 3,000-gallon UST, while the 10,000-gallon UST was never utilized by this tenant. FSD-EES also indicated that although one of the tanks had two small holes, no gasoline impacts were identified in the soil samples analyzed, and this was most likely due to clay underneath the USTs acting as a plug. The FSD-EES also indicated that the Oxnard Yellow Taxi Company / Tri-County Yellow Cab still continued to utilize the site and contained auto service garages onsite. A Proposition 65 Report Form, dated January 11, 1995, prepared by the VCEHD indicated that an estimated 10-gallons of gasoline were removed from the site during the UST removals (presumed to be the gasoline within the 3,000-gallon UST at the time of excavation) and that total lead was reported in the soil samples at a maximum concentration of 71 mg/kg. The action taken was to refer to the LARWQCB and as well issued case closure on January 11, 1995. Responses from the LARWQCB and DTSC indicated that no records were identified for the subject property. It should be noted that the maximum concentration of total lead identified in soil samples collected at the subject property (71 mg/kg) is below the DTSC Screening Level (DTSC-SL) as issued in the Hero Note 3 (April 2019) of 80 mg/kg for a residential scenario and 320 mg/kg for a commercial/industrial scenario. Based on the low to nondetect concentrations of the contaminants of concern, and proper removal of the USTs with regulatory oversight, the former USTs and minor automotive repair operations are not expected to represent a significant environmental concern for the subject property.

6.3 Agency File Review Limitations

At the time this report was issued, no response has been received from the City of Oxnard Building and Engineering Services and the OCC. Based on the quality of information obtained from other regulatory agencies and historical resources, this limitation is not expected to alter the overall findings of this investigation. Should relevant information be obtained from these agencies subsequent to issuing this report, EFI Global will prepare and issue an addendum to the Client.

7.0 NON-SCOPE ENVIRONMENTAL RISKS

ASTM Standard E1527-13 identifies additional conditions which, should they exist at the subject property, may create a human health risk to the occupants of the site. These risks may also create additional costs to the property owner in the form of identification, operations & maintenance, and cleanup or remediation.

7.1 Asbestos Containing Building Materials

Asbestos is a group of naturally occurring minerals used in many products, including building materials vehicle brakes, insulation and other products that require resistance to heat and corrosion. Asbestos includes: chrysotile, amosite, crocidolite, tremolite asbestos, anthophyllite asbestos, actinolite asbestos, and any of these materials that have been chemically treated and/or altered.

The inhalation of asbestos fibers by workers can cause cancer and other serious diseases of the lungs and other organs that may not appear until years after the exposure has occurred. For instance, asbestosis can cause a buildup of scar-like tissue in the lungs and result in loss of lung function. Asbestos fibers associated with these health risks are too small to be seen with the naked eye, and smokers are at higher risk of developing some asbestos-related diseases.

Asbestos-containing materials (ACM) do not always pose a hazard to occupants and workers in buildings that contain these materials. Intact, undisturbed ACMs generally do not pose a health risk. ACMs may become hazardous and pose an inhalation risk when they are damaged, disturbed in some manner, or deteriorate over time and asbestos fibers are released into building air.

ACM can be found in a multitude of building products which include decorative and acoustical plaster texture, fire-proofing (Monokote), joint compound, attic and wall insulation, resilient floor covering, mastic, recessed lighting fixtures, wiring, elevator brakes, fire doors, pipe insulation, pipe gaskets, duct insulation, duct tape, siding and roofing materials (tar/shingles), textured paint, stucco, concrete, asphalt underlayment (Petromat) and plaster.

Local jurisdictions have specific laws and regulations regarding asbestos and actions including building renovations and building demolition.

- Based on the age of the on-site structure, there is a potential for asbestos-containing building materials at the subject property; however, no testing was completed as part of this report. Suspect asbestos-containing materials (ACMs) were observed in the form of drywall, tile flooring and associated mastics. All building materials appeared in good condition at the time of site reconnaissance. Individual suspect materials would need to be tested as part of an asbestos survey prior to any renovation or demolition in order to confirm the presence or non-presence of asbestos.

7.2 Lead-Based Paint

Although the use of lead-based paint in residential structures has been prohibited since 1978, it may still be used in commercial and industrial buildings. It is approximated that 80 percent of buildings built prior to 1978 contain lead paint. Even at low levels, lead poisoning can cause IQ deficiencies, reading and learning disabilities, impaired hearing, reduced attention spans, hyperactivity and other behavior problems with children under 6 years old being most at risk.

Lead is a highly toxic metal that was used for many years in products found in and around our homes and commercial buildings. Lead can be found in dust from friction surfaces of windows and doors that are painted with lead-based paint and from building components coated with lead-based paint that has begun peeling, flaking and chalking. There is also the potential for soil to have elevated lead levels due to leaching from lead based paint on nearby structures and deposition of airborne lead when leaded fuel was in use prior to the 1976 ban and phase out.

Since the 1980's, lead has been phased out in gasoline, reduced in drinking water, reduced in industrial air pollution, and banned or has been limited in use in consumer products.

Between the local, State and Federal agencies, including the Environmental Protection Agency (EPA), Department of Housing and Urban Development (HUD), Occupational Safety & Health Administration (OSHA) and the California Department of Public Health (CDPH), each state has various action limits that have been enacted with the intent to prevent human exposure and contamination of the surrounding environment.

- Based on the age of the on-site structure, there is a potential for lead-based paint at the site. All painted surfaces appeared in good condition at the time of site reconnaissance. Individual suspect materials would need to be tested as part of a lead-based paint survey prior to any renovation or demolition in order to confirm the presence or non-presence of lead-based paint.

7.3 Radon

Radon is a radioactive gas that has been found in structures all over the United States. Radon is produced from the natural breakdown of uranium in soil, rock, and water. Radon typically moves up through the ground and into structures through cracks and other holes in the foundation. Movement of radon through the earth is strongly influenced by moisture content and permeability of soil, porosity, and degree of fracturing in rocks, as well as surface meteorological conditions. High levels of radon have been discovered in every state.

Radon cannot be seen, smelled, or tasted. Breathing air-containing radon may increase the risk of getting lung cancer. The Surgeon General of the United States has warned that radon is the second leading cause of lung cancer in the United States today after smoking.

Testing for the presence of radon is fairly inexpensive, simple and is the only way to be certain of the on-site concentrations. Various types of sampling methods exist to determine the concentration. On-site radon sampling was not performed during the completion of this assessment.

- Based on research by the USEPA, the average radon concentrations for Ventura County are above the 4.0 picocuries per liter (pCi/L) action level set by the USEPA. Site specific radon levels vary greatly within the EPA radon zones and on-site radon measurements would need to be collected in order to determine the radon levels at the subject property.

7.4 Wetlands

According to the Clean Water Act, a wetland is "those areas that are inundated or saturated by surface or groundwater at a frequency and duration sufficient to support, and that under normal circumstances do support, a prevalence of vegetation typically adapted for life in saturated soil conditions." Wetland areas have been identified as ecologically diverse and sensitive areas and are generally subject to more stringent development, re-development, and building regulations.

- The U.S. Fish and Wildlife Service (USFWS) National Wetlands Inventory was reviewed to determine if the subject property is situated within an identified wetland. According to the USFWS, the subject property is not located within a wetland area.

7.5 Mold

Mold and mildew are simple, microscopic organisms in the Fungi kingdom that can grow virtually anywhere if they have adequate moisture, nutrients, air and appropriate temperatures. Depending on the particular mold or fungus, growing colonies can be almost any color. Most household molds and fungi (mildews) are white, black, grey, or brown colored. Spores of dozens of kinds of mold and fungus (mildew) are present at all times in indoor and outdoor air. These spores can settle, germinate and grow wherever good growth conditions are found. They can grow on soil, plants, dead plant materials, foods, fabrics, paper, wood and many other materials found within buildings. Many molds are not harmful and actually have a beneficial role in the environment and in living systems. In soil, molds play a crucial part in decomposition of organic matter and in making nutrients available to plants.

When mold and fungi (mildews) growth occurs in buildings, it can be very destructive to the materials on which they grow and cause high levels of airborne mold spores and volatile organic compounds associated with the characteristic musty / moldy odor. They cause staining, decomposition (rotting of materials) and objectionable, musty odors. Where colonies are extensive they can also produce enough spores, and by-products to be harmful to health. Many of the by-products of mold and fungus (mildew) are irritating to skin, eyes and respiratory tracts. Some molds produce true allergic sensitization and allergic reactions in susceptible people. Some molds produce toxic by-products that could be harmful to skin, and poisonous if ingested or inhaled in quantity. Persons with compromised immune systems may even experience systemic fungal infections of the respiratory tract.

EFI Global, Inc. observed a limited amount of interior areas of the subject building in order to identify the significant, visible presence of mold. This activity was not intended to discover all areas which may be affected by mold growth at the subject property. Potential areas of mold not observed as part of this limited assessment, include but are not limited to, pipe chases, HVAC systems and within enclosed wall and ceiling cavities that may be present in the subject property. A complete mold assessment, which may include various types of sampling, would be required to determine if mold levels within the subject building are at levels acceptable by industry standards.

- EFI Global, Inc. did not observe visible or olfactory indications of the presence of mold, nor did EFI Global, Inc. observe obvious indications of significant water damage. No sampling was conducted as part of this assessment.

7.6 Methane Gas

In response to growing concern regarding methane intrusion into buildings and to the potential for methane build-up underneath buildings, certain municipalities have established methane requirements for structures based on the proximity to oil wells and landfills. If a subject property is located in the proximity of active or abandoned oil wells or landfills, methane mitigation devices installed prior to construction activities at a subject property may be necessary.

- Based on our research, the property is not known to be located in proximity (within 1,000 feet) to any active or abandoned oil wells or landfills. Therefore, the potential for methane risk at the subject property is considered low.

8.0 FINDINGS

EFI Global, Inc. has performed a Phase I Environmental Site Assessment (Phase I) for Many Mansions (Client) for a commercial property located at 536 and 538 Meta Street, in Ventura County, and the City of Oxnard, California, APNs: 201-0-213-080, 201-0-213-090, and 201-0-213-100. The research conducted for this study and the report prepared are in conformance with the USEPA AAI standard and the ASTM E 1527-13 scope of work.

8.1 CONCLUSIONS

EFI Global, Inc. has performed a Phase I Environmental Site Assessment in conformance with the scope and limitations of ASTM Practice 1527-13, at 536 and 538 Meta Street, Oxnard, California, the subject property. Any exceptions to or deletions from this practice are described in the individual sections of this report. This assessment has revealed no evidence of recognized environmental conditions or *de minimis* conditions in connection with the subject property.

Recognized Environmental Condition (REC)

In our opinion, no RECs were identified during the course of this assessment.

Historical Recognized Environmental Condition (HREC)

In our opinion, no HRECs were identified during the course of this assessment.

Controlled Recognized Environmental Condition (CREC)

In our opinion, no CRECs were identified during the course of this assessment.

De Minimis Condition

In our opinion, no *de minimis* conditions were identified during the course of this assessment.

8.2 RECOMMENDATIONS

Should impacted soil from the former USTs be uncovered during grading operations for the proposed redevelopment, the impacted soil should be properly managed and disposed under the guidance of a Soil Management Plan.

9.0 SIGNATURES

I have the specific qualifications based on education, training, and experience to assess a property of the nature, history, and setting of the subject property. I have developed and performed the all appropriate inquiries in conformance with the standards and practices set forth in 40 CFR Part 312.

Prepared By:

Date: March 19, 2020

A handwritten signature in black ink, appearing to read "DA", with a long horizontal stroke extending to the right.

Diana Arellano
Project Manager

I declare that, to the best of my professional knowledge and belief, I meet the definition of Environmental Professional as defined in § 312.10 of 40 CFR 312. I have the specific qualifications based on education, training, and experience to assess a property of the nature, history, and setting of the subject property. I have developed and performed the all appropriate inquiries in conformance with the standards and practices set forth in 40 CFR Part 312.

Reviewed By:

Date: March 19, 2020

A handwritten signature in blue ink, appearing to read "Christopher Rude", with a large, stylized initial "C".

Christopher Rude
Senior Project Manager

10.0 REFERENCES

ASTM, 2013. Subcommittee E50.2 Commercial Real Estate Transactions, "Standard Practice for Environmental Site Assessments: Phase I Environmental Site Assessment Process", Designation E1527-13, West Conshohocken, PA 35pp.

ASTM, 2015. Subcommittee E50.2 on Real Estate Assessment and Management, "Standard Guide for Vapor Encroachment Screening on Property Involved in Real Estate Transactions", Designation E2600-15, West Conshohocken, PA 34pp.

Environmental Data Resources, Inc., 2020. The EDR – Radius Map with GeoCheck®, Inquiry No. 5992183.2s, Shelton CT, 747 pp.

Environmental Data Resources, Inc., 2020. The EDR – City Directory Abstract, Inquiry No. 5992183.4, Shelton CT, 211 pp.

Environmental Data Resources, Inc., 2019. Certified Sanborn® Map Report, Inquiry No. 5860238.3, Shelton CT, 11 pp.

Environmental Data Resources, Inc., 2020. The EDR Aerial Photo Decade Package, Inquiry No. 5992183.3, Shelton CT, 15 pp.

California Department of Conservation, Geologic Energy Management Division (CalGEM) Well Finder - <https://www.conservation.ca.gov/calgem/Pages/WellFinder.aspx>

California Department of Conservation, California Geologic Survey - <http://www.consrv.ca.gov/CGS>

California Department of Water Resources, Individual Basin Descriptions -<http://www.groundwater.water.ca.gov/bulletin118>

DTSC Hazardous Waste Tracking System (HWTS) Reports - http://hwts.dtsc.ca.gov/report_list.cfm

EnviroStor- <http://www.envirostor.dtsc.ca.gov/public/>

GeoTracker - <http://geotracker.waterboards.ca.gov/>

Google Earth - <http://earth.google.com/>

RealQuest- <http://www.realquest.com/jsp/rq.jsp?action=switch&page=main>

Wetlands Mapper - <https://www.fws.gov/wetlands/Data/Mapper.htm>

California Integrated Water Quality System (CIWQS) Storm Water Multiple Applications and Report Tracking System (SMARTS) - <https://smarts.waterboards.ca.gov/smarts/SwPublicUserMenu.xhtml>

Ventura County Environmental Health Division (VCEHD), 1994 and 1995, Tri-County Yellow Cab Co., 536 Meta Street, 40 pp.

APPENDIX I

ILLUSTRATIONS

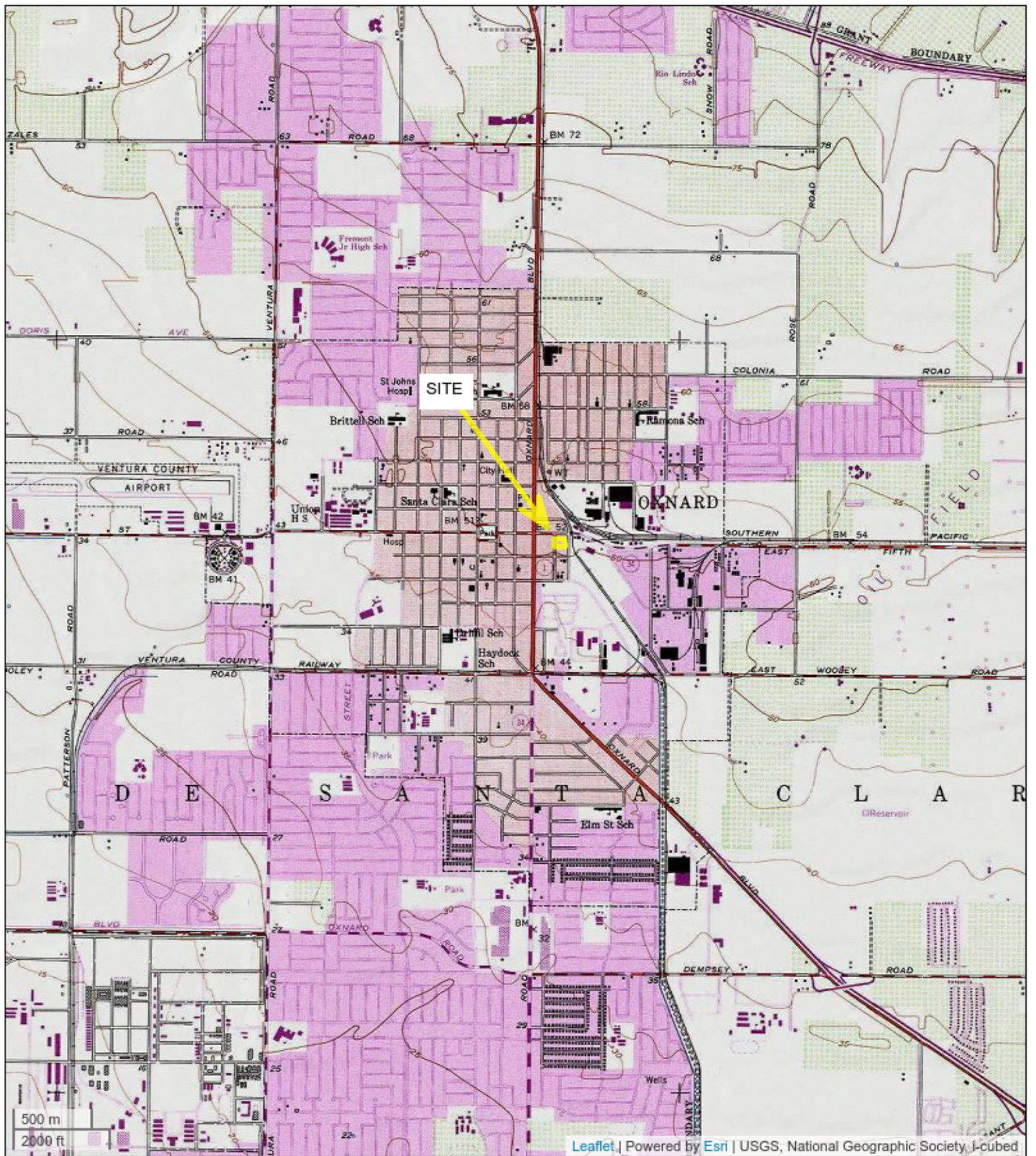


Figure 1: TOPOGRAPHIC MAP

536 and 538 Meta Street, Oxnard, California 93030

Many Mansions

EFI Project Number: 045.02998





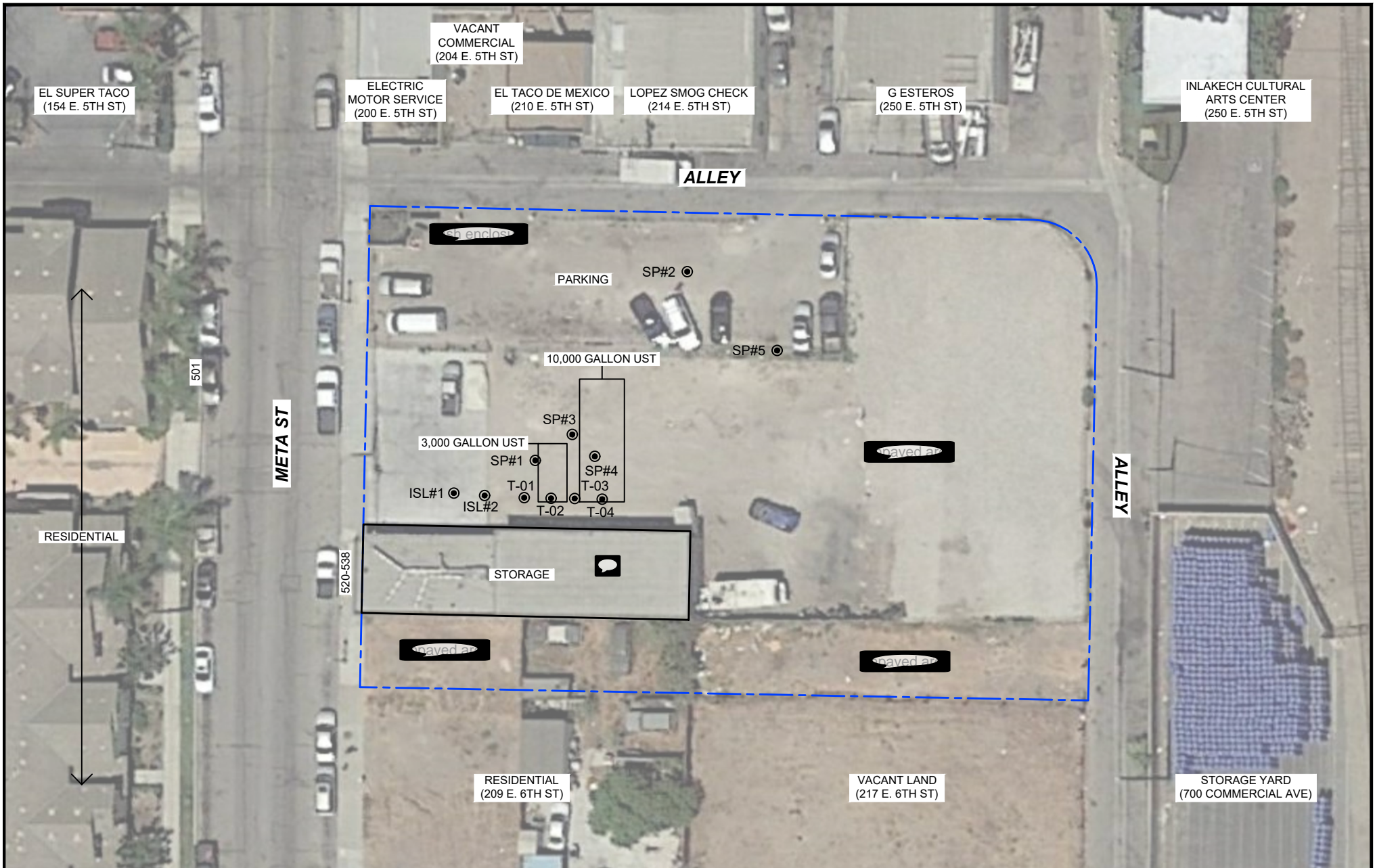
Figure 2: SITE LOCATION MAP

536 and 538 Meta Street, Oxnard, California 93030

Many Mansions

EFI Project Number: 045.02998



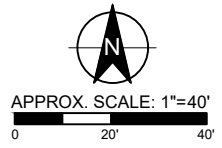


LEGEND

- PROPERTY LINE
- SUBJECT STRUCTURE
- T-02** SOIL BORING LOCATION (1994)

IMAGE SOURCE: GOOGLE EARTH, ©2018

K:\AE 2020\Projects 2020\045 Projects 2020\045.02998_536 and 538 Meta Street, Oxnard, CA 93030_PHI\045.02998_CAD\045.02998_SitePlan



SITE PLAN
520-538 1/2 (EVEN) META STREET,
OXNARD, CA 93030



PN: 045.02998	FIGURE 3
DT: 3/18/2020	
DB: HM CB: DA	

APPENDIX II

PHOTOS



Photo 1: View of subject building looking south.



Photo 2: Western view of the subject building.



Photo 3: View of east side of subject building.



Photo 4: View of parking area within the northern portion.



Photo 5: View of eastern portion of the property looking west.



Photo 6: View of eastern portion of the property looking south.



Photo 7: View of concrete paved area adjacent to the north of the building.



Photo 8: View of interior flooring.



Photo 9: View of interior portion of building.



Photo 10: View of interior portion of the building.



Photo 11: Interior portion of the building.



Photo 12: View of roll-up door for the warehouse.



Photo 13: View of hydraulic hoist within the warehouse portion of the building.



Photo 14: View of southwestern portion of the property.



Photo 15: View of the northern portion of the property.



Photo 16: View of waste spent oil associated with the adjacent off-site restaurant.



Photo 17: View of trash enclosure with a dumpster.



Photo 18: View of adjacent property to the west.



Photo 19: View of adjacent property to the west.



Photo 20: View of adjacent property to the north.



Photo 21: View of adjacent property to the north.



Photo 22: View of adjacent property to the south.



Photo 23: View of adjacent property to the east.

APPENDIX III
RADIUS MAP REPORT

045.02998 536 and 538 Meta Street

538 Meta Street

OXNARD, CA 93030

Inquiry Number: 5992183.2s

March 06, 2020

The EDR Radius Map™ Report with GeoCheck®



6 Armstrong Road, 4th floor
Shelton, CT 06484
Toll Free: 800.352.0050
www.edrnet.com

TABLE OF CONTENTS

<u>SECTION</u>	<u>PAGE</u>
Executive Summary	ES1
Overview Map	2
Detail Map	3
Map Findings Summary	4
Map Findings	9
Orphan Summary	568
Government Records Searched/Data Currency Tracking	GR-1
 <u>GEOCHECK ADDENDUM</u>	
Physical Setting Source Addendum	A-1
Physical Setting Source Summary	A-2
Physical Setting SSURGO Soil Map	A-5
Physical Setting Source Map	A-9
Physical Setting Source Map Findings	A-11
Physical Setting Source Records Searched	PSGR-1

Thank you for your business.
Please contact EDR at 1-800-352-0050
with any questions or comments.

Disclaimer - Copyright and Trademark Notice

The EDR FieldCheck® System enables EDR's customers to make certain online modifications to the maps and text contained in EDR Radius Map Reports. As a result, the maps and text contained in this Report may have been so modified. EDR has not taken any action to verify any such modifications, and this report and the findings set forth herein must be read in light of this fact. The EDR FieldCheck System accesses user-modified records from previously submitted reports. Any user-modified record from a previous report that is plotted outside the search radius of this report may not be included in this report.

This Report contains certain information obtained from a variety of public and other sources reasonably available to Environmental Data Resources, Inc. It cannot be concluded from this Report that coverage information for the target and surrounding properties does not exist from other sources. **NO WARRANTY EXPRESSED OR IMPLIED, IS MADE WHATSOEVER IN CONNECTION WITH THIS REPORT. ENVIRONMENTAL DATA RESOURCES, INC. SPECIFICALLY DISCLAIMS THE MAKING OF ANY SUCH WARRANTIES, INCLUDING WITHOUT LIMITATION, MERCHANTABILITY OR FITNESS FOR A PARTICULAR USE OR PURPOSE. ALL RISK IS ASSUMED BY THE USER. IN NO EVENT SHALL ENVIRONMENTAL DATA RESOURCES, INC. BE LIABLE TO ANYONE, WHETHER ARISING OUT OF ERRORS OR OMISSIONS, NEGLIGENCE, ACCIDENT OR ANY OTHER CAUSE, FOR ANY LOSS OF DAMAGE, INCLUDING, WITHOUT LIMITATION, SPECIAL, INCIDENTAL, CONSEQUENTIAL, OR EXEMPLARY DAMAGES. ANY LIABILITY ON THE PART OF ENVIRONMENTAL DATA RESOURCES, INC. IS STRICTLY LIMITED TO A REFUND OF THE AMOUNT PAID FOR THIS REPORT.** Purchaser accepts this Report "AS IS". Any analyses, estimates, ratings, environmental risk levels or risk codes provided in this Report are provided for illustrative purposes only, and are not intended to provide, nor should they be interpreted as providing any facts regarding, or prediction or forecast of, any environmental risk for any property. Only a Phase I Environmental Site Assessment performed by an environmental professional can provide information regarding the environmental risk for any property. Additionally, the information provided in this Report is not to be construed as legal advice.

Copyright 2020 by Environmental Data Resources, Inc. All rights reserved. Reproduction in any media or format, in whole or in part, of any report or map of Environmental Data Resources, Inc., or its affiliates, is prohibited without prior written permission.

EDR and its logos (including Sanborn and Sanborn Map) are trademarks of Environmental Data Resources, Inc. or its affiliates. All other trademarks used herein are the property of their respective owners.

EXECUTIVE SUMMARY

A search of the environmental records was conducted by Environmental Data Resources, Inc. (EDR). EFI GLOBAL INC. used the EDR FieldCheck System to review and/or revise the results of this search, based on independent data verification by EFI GLOBAL INC.. The report was designed to assist parties seeking to meet the search requirements of EPA's Standards and Practices for All Appropriate Inquiries (40 CFR Part 312), the ASTM Standard Practice for Environmental Site Assessments (E 1527-13) or custom requirements developed for the evaluation of environmental risk associated with a parcel of real estate.

TARGET PROPERTY INFORMATION

ADDRESS

538 META STREET
OXNARD, CA 93030

COORDINATES

Latitude (North): 34.1970300 - 34° 11' 49.30"
Longitude (West): 119.1754900 - 119° 10' 31.76"
Universal Transverse Mercator: Zone 11
UTM X (Meters): 299540.8
UTM Y (Meters): 3785947.0
Elevation: 53 ft. above sea level

USGS TOPOGRAPHIC MAP ASSOCIATED WITH TARGET PROPERTY

Target Property Map: 5619402 OXNARD, CA
Version Date: 2012

AERIAL PHOTOGRAPHY IN THIS REPORT

Portions of Photo from: 20140901
Source: USDA

MAPPED SITES SUMMARY

Target Property Address:
538 META STREET
OXNARD, CA 93030

Click on Map ID to see full detail.

MAP ID	SITE NAME	ADDRESS	DATABASE ACRONYMS	RELATIVE ELEVATION	DIST (ft. & mi.) DIRECTION
A1	YELLOW CAB CO	536 META ST	HWTS		TP
A2	TRI-COUNTY YELLOW CA	536 META	HIST CORTESE, CERS, LUST		TP
A3	YELLOW CAB OF VENTUR	536 META ST	HWTS		TP
A4	TRI-COUNTY YELLOW CA	536 META ST	UST		TP
A5	TRI-COUNTY YELLOW CA	536 META ST	FINDS		TP
A6	YELLOW CAB CO	536 META ST	HWTS		TP
A7	1X FELIPE JUAREZ	536 META ST	HAZNET, HWTS		TP
A8	TRI-COUNTY YELLOW CA	536 META ST	RGA LUST		TP
A9	TRI-COUNTY YELLOW CA	536 META ST	LUST		TP
A10	TRI-COUNTY YELLOW CA	536 META ST	RGA LUST		TP
A11	CLAMPITT BRAKE & ALI	214 E 5TH ST	EDR Hist Auto	Higher	58, 0.011, North
A12	ELECTRIC MOTOR SERVI	200 E 5TH ST	RCRA NonGen / NLR	Higher	62, 0.012, NW
A13	ELECTRIC MOTOR SERVI	200 FIFTH ST., EAST	CERS, CERS HAZ WASTE	Higher	62, 0.012, NW
A14	AUTOMOTIVE CLINIC	214 FIFTH ST., EAST	CERS, CERS HAZ WASTE	Higher	62, 0.012, NNE
A15	OXNARD LAUNDRY	223 E 6TH ST	EDR Hist Cleaner	Lower	110, 0.021, SSE
A16	MEYER S SERVICE STAT	154 E 5TH ST	EDR Hist Auto	Higher	110, 0.021, NW
A17	ROBINSON SERVICE	585 E META ST	EDR Hist Auto	Lower	141, 0.027, SW
B18	OXNARD SUBSTATION	350 E. FIFTH ST.	RCRA NonGen / NLR	Higher	147, 0.028, NE
B19	SOUTHERN CALIFORNIA	350 EAST FIFTH STREE	RCRA-LQG	Higher	147, 0.028, NE
A20	CONSTANTINO GABRIE	136 5TH ST	CERS, LUST	Higher	208, 0.039, WNW
A21	NEB MOTOR SALES	161 E 5TH ST	EDR Hist Auto	Higher	213, 0.040, NNW
B22	OXNARD YD.	273 E 5TH ST	HIST UST	Higher	217, 0.041, NE
B23	UNION PACIFIC RAILRO	273 E 5TH ST	RCRA NonGen / NLR	Higher	217, 0.041, NE
B24	OXNARD YD	275 E FIFTH ST	HIST UST	Higher	222, 0.042, NE
A25	CENTURY CLEANERS	151 E 5TH ST	EDR Hist Cleaner	Higher	224, 0.042, NW
A26	CENTURY CLEANERS	151 E 5TH ST	EDR Hist Cleaner	Higher	232, 0.044, NW
B27	CATLIN INVESTMENT CO	235 5TH STREET	UST	Higher	237, 0.045, NNE
C28	BELL DYE WORKS	128 E 5TH ST	EDR Hist Cleaner	Higher	252, 0.048, WNW
C29	BOOTH W F	139 E 5TH ST	EDR Hist Auto	Higher	295, 0.056, NW
D30	ARCO IRIS 1	610 S OXNARD BLVD	EDR Hist Auto	Lower	460, 0.087, SW
E31	ANDRADE J S	416 META ST	EDR Hist Auto	Higher	473, 0.090, North
E32	JACK S MOBILE SERVIC	410 E META ST	EDR Hist Auto	Higher	477, 0.090, North
E33	MC NEILLY S RICHFIEL	415 E META ST	EDR Hist Auto	Higher	491, 0.093, NNW
D34	M & E ASSOCIATED SER	559 S OXNARD BLVD	EDR Hist Auto	Lower	511, 0.097, WSW
F35	VAN FLEET & DURKEE	430 OXNARD BLVD	EDR Hist Auto	Higher	527, 0.100, NW
E36	CLINGINGSMITH UNION	292 E META ST	EDR Hist Auto	Higher	533, 0.101, NNW
D37	HELEN S CLEANERS & L	611 S OXNARD BLVD	EDR Hist Cleaner	Lower	535, 0.101, WSW
38	CLINICAS DEL CAMINO	650 META ST	RCRA NonGen / NLR	Lower	541, 0.102, South
F39	BOWEN S SHELL SERVIC	430 S OXNARD BLVD	EDR Hist Auto	Higher	547, 0.104, NW

MAPPED SITES SUMMARY

Target Property Address:
538 META STREET
OXNARD, CA 93030

Click on Map ID to see full detail.

MAP ID	SITE NAME	ADDRESS	DATABASE ACRONYMS	RELATIVE ELEVATION	DIST (ft. & mi.) DIRECTION
40	UNION PACIFIC RAILRO	EAST THIRD STREET &	CERS, LUST	Higher	559, 0.106, NNE
F41	CARBALLO TRUST	465 OXNARD BL	LUST	Higher	566, 0.107, WNW
F42	CARBALLO TRUST	465 OXNARD	HIST CORTESE, CERS, LUST	Higher	580, 0.110, NW
D43	LAUNDROMAT	120 W 6TH ST	EDR Hist Cleaner	Lower	584, 0.111, WSW
D44	COIN LAUNDRY	120 W 6TH ST	EDR Hist Cleaner	Lower	584, 0.111, WSW
E45	HARRINGTONS SHELL SE	398 E META ST	EDR Hist Auto	Higher	604, 0.114, North
G46	LIVINGSTON-GRAHAM	750 COMMERCIAL AVE	EMI, LUST, HIST UST	Lower	631, 0.120, SSE
G47	OXNARD BATCH PLANT	750 COMMERCIAL AVE	HIST UST	Lower	631, 0.120, SSE
G48	LIVINGSTON-GRAHAM/OX	750 COMMERCIAL AVENU	UST	Lower	631, 0.120, SSE
G49	LIVINGSTON-GRAHAM	750 COMMERCIAL	HIST CORTESE, CERS, LUST	Lower	631, 0.120, SSE
F50	GEORGE J R AUTOMOTIV	410 S OXNARD BLVD	EDR Hist Auto	Higher	642, 0.122, NW
E51	OXNARD (CITY) TRANS.	222 ENTERPRISE STREE	UST	Higher	643, 0.122, NNW
H52	TUNE-UPS PLUS	540 FIFTH ST., EAST	CERS, CERS HAZ WASTE	Lower	683, 0.129, East
H53	SHELL SS - 5TH	540 5TH ST	HIST CORTESE, CERS, LUST	Higher	689, 0.130, East
H54	CHANNEL ISLANDS AUTO	540 EAST FIFTH ST	RCRA NonGen / NLR, HAZNET, HWTS	Higher	689, 0.130, East
H55		540 E 5TH ST	RCRA NonGen / NLR	Higher	689, 0.130, East
I56	ARCO, OXNARD SELF SE	700 OXNARRD BOULEVAR	UST	Lower	788, 0.149, SSW
G57	VOGUE SIGN CO.	715 COMMERCIAL AVE.	CERS, CERS HAZ WASTE	Lower	791, 0.150, SSE
G58	VOGUE SIGN INC	715 COMMERCIAL AVE	RCRA NonGen / NLR	Lower	791, 0.150, SSE
J59	COSMETIC SPECIALTIES	550 E 3RD ST	RCRA NonGen / NLR	Higher	795, 0.151, NE
J60	COSMETIC SPECIALTIES	550 THIRD ST., EAST	AST	Higher	795, 0.151, NE
J61	COSMETIC SPECIALTIES	550 THIRD ST., EAST	CERS, CERS HAZ WASTE	Higher	795, 0.151, NE
J62	COSMETIC SPECIALTIES	550 E 3RD ST	RCRA-SQG	Higher	795, 0.151, NE
J63	COSMETIC SPECIALTIES	550 E 3RD ST	RCRA-SQG, NPDES, HAZNET, HWTS	Higher	795, 0.151, NE
I64	OXNARD SELF SERVE	700 OXNARD BLVD	CERS TANKS, CERS, LUST, CERS HAZ WASTE	Lower	799, 0.151, SW
H65	CAL SUN PRODUCE LLC	511 MOUNTAIN VIEW AV	CERS, NPDES, CERS HAZ WASTE, HAZNET, HWTS	Higher	810, 0.153, East
H66		511 MOUNTAIN VIEW AV	RCRA NonGen / NLR	Higher	810, 0.153, East
H67		511 MOUNTAIN VIEW AV	RCRA NonGen / NLR	Higher	810, 0.153, East
I68	ARCO, OXNARD SELF SE	700 OXNARD BLVD., SO	UST	Lower	810, 0.153, SSW
H69	SUPERIOR COOLING & I	541 MOUNTAIN VIEW AV	RCRA NonGen / NLR	Lower	813, 0.154, ESE
H70	SUPERIOR COOLING & I	541 MOUNTAIN VIEW AV	CERS, CERS HAZ WASTE	Lower	813, 0.154, ESE
I71	OXNARD SELF SERVE	700 S OXNARD BLVD	CERS, SWEEPS UST, CA FID UST	Lower	827, 0.157, SSW
I72	OXNARD SELF SERVIE	700 S OXNARD BLVD	HIST UST	Lower	827, 0.157, SSW
I73	KENA INVESTMENTS, IN	111 WEST 7TH STREET	RCRA NonGen / NLR	Lower	830, 0.157, SW
K74	HERITAGE SQUARE	348-350 S. OXNARD BL	CERS, CPS-SLIC	Higher	893, 0.169, NNW
I75	TUNE-UP MASTERS	740 OXNARD BLVD	HIST CORTESE, CERS, LUST, CERS HAZ WASTE	Lower	923, 0.175, SSW
I76	TUNEUP MASTERS, INC.	740 OXNARD BLVD.	UST	Lower	946, 0.179, SSW
I77	TUNE UP MASTERS SHOP	740 OXNARD BLVD S	CERS, LUST	Lower	946, 0.179, SSW
K78	DOB'S BRAKE & AUTO C	330 OXNARD BLVD., SO	CERS, CERS HAZ WASTE, HAZNET, HWTS	Higher	961, 0.182, NNW

MAPPED SITES SUMMARY

Target Property Address:
538 META STREET
OXNARD, CA 93030

Click on Map ID to see full detail.

MAP ID	SITE NAME	ADDRESS	DATABASE ACRONYMS	RELATIVE ELEVATION	DIST (ft. & mi.) DIRECTION
I79	E-Z TUNE UPS INC.	740 S OXNARD BLVD	RCRA NonGen / NLR	Lower	993, 0.188, SSW
K80	HERITAGE SQUARE	348-350 OXNARD	CPS-SLIC	Higher	996, 0.189, NNW
L81	JUNIORS MOBILE SERVI	554 MOUNTAIN VIEW AV	RCRA NonGen / NLR	Lower	1011, 0.191, ESE
L82	RIGO'S TRANSMISSION	558 MOUNTAIN VIEW AV	CERS, CERS HAZ WASTE	Lower	1019, 0.193, ESE
L83	MAYER AUTOMOTIVE REP	560 MOUNTAIN VIEW AV	CERS, CERS HAZ WASTE, HAZNET, HWTS	Lower	1023, 0.194, ESE
I84	BILL BOREN HONDA	760 OXNARD BLVD.	UST	Lower	1030, 0.195, SSW
J85	CHEVRON #210372	570 E 3RD ST	RCRA NonGen / NLR	Higher	1044, 0.198, NE
J86	CHEVRON BULK FUEL FA	570 E. 3RD ST	CERS, CPS-SLIC	Higher	1044, 0.198, NE
L87	WESTSIDE PRODUCE	601 MOUNTAIN VIEW AV	UST	Lower	1091, 0.207, ESE
L88	SEABOARD PRODUCE DIS	601 MOUNTAIN VIEW AV	CERS, CERS HAZ WASTE, CHMIRS	Lower	1091, 0.207, ESE
M89	BILL BOREN HONDA - Y	760 S OXNARD BLVD	HIST UST	Lower	1102, 0.209, SSW
M90	BILL BOREN HONDA - Y	760 SO OXNARD BLVD	HIST UST	Lower	1102, 0.209, SSW
M91	MAGIC AUTO CENTER OF	760 OXNARD BLVD., SO	HIST CORTESE, CERS, LUST, CERS HAZ WASTE, SWEEPS..	Lower	1102, 0.209, SSW
L92	STAR PAINT & BODY	700 EAST 5TH ST	RCRA NonGen / NLR	Lower	1108, 0.210, East
K93	FIRESTONE COMPLETE A	321 SOUTH OXNARD BOU	CERS, CERS HAZ WASTE, SWEEPS UST	Higher	1152, 0.218, NNW
K94	FIRESTONE COMPLETE A	321 S OXNARD BLVD	RCRA NonGen / NLR	Higher	1152, 0.218, NNW
N95	ROYAL MANAGEMENT PRO	520 E 3RD ST	CERS, VENTURA CO. BWT, CPS-SLIC	Higher	1153, 0.218, NNE
N96	WORKRITE UNIFORM CO	500 E THIRD ST	RCRA NonGen / NLR	Higher	1161, 0.220, NNE
O97	SEABOARD LEMON ASSOC	300 EAST THIRD STREE	HIST UST	Higher	1166, 0.221, North
O98	SEABOARD LEMON ASSOC	300 E 3RD ST	HIST UST	Higher	1166, 0.221, North
L99	TUNE-UP USA	720 FIFTH ST STE A	CERS, CERS HAZ WASTE	Lower	1168, 0.221, ESE
P100	CHALA'S TEXACO	303 OXNARD BLVD	HIST CORTESE, CERS, LUST	Higher	1189, 0.225, NNW
O101	SOUTH COAST AREA TRA	301 3RD	HIST CORTESE, CERS, LUST, CHMIRS	Higher	1206, 0.228, North
P102	OXNARD (CITY)	217 3RD STREET	UST	Higher	1230, 0.233, NNW
L103	DON & SON BODY & PAI	660 MOUNTAIN VIEW	RCRA-SQG, ECHO, FINDS	Lower	1232, 0.233, ESE
Q104	S AND H ENGINE REBUI	640 MT VIEW	RCRA-SQG	Lower	1274, 0.241, ESE
Q105	S&H ENGINE REBUILDIN	640 MOUNTAIN VIEW AV	CERS, CERS HAZ WASTE, HAZNET, HWTS	Lower	1274, 0.241, ESE
Q106	E & L COLLISION	640 MOUNTAIN VIEW AV	RCRA NonGen / NLR	Lower	1274, 0.241, ESE
R107	SMUCKER FRUIT PROCES	800 COMMERCIAL AVE	RCRA NonGen / NLR	Lower	1275, 0.241, SSE
R108	THE J.M. SMUCKER COM	800 COMMERCIAL AVE.	CERS, CHMIRS, CERS HAZ WASTE	Lower	1275, 0.241, SSE
R109	WESTERN PRECOOLING S	761 COMMERCIAL AVE	RCRA NonGen / NLR	Lower	1280, 0.242, SSE
R110	OXNARD ICE CO.	761 COMMERCIAL AVENU	UST	Lower	1280, 0.242, SSE
R111	WESTERN PRECOOLING S	761 COMMERCIAL AVE	CERS, CERS HAZ WASTE, HAZNET, HWTS	Lower	1280, 0.242, SSE
R112	OXNARD COOLING	761 COMMERCIAL AVE	HIST UST	Lower	1280, 0.242, SSE
O113	GOLD COAST TRANSIT D	301 E. THIRD ST.	RCRA NonGen / NLR	Higher	1286, 0.244, North
O114	GOLD COAST TRANSIT D	301 E THIRD ST	CIWQS, CERS, ENVIROSTOR, NPDES, HIST UST, WDS	Higher	1286, 0.244, North
O115	SOUTH COAST AREA TRA	301 E 3RD ST	SWEEPS UST, HIST UST	Higher	1286, 0.244, North
O116	CITY OF OXNARD WATER	251 S. HAYES AVE.	AST	Higher	1292, 0.245, North
O117	CITY OF OXNARD WATER	251 S HAYES AVE	CERS TANKS, CERS, CERS HAZ WASTE, HAZNET, HWTS	Higher	1292, 0.245, North

MAPPED SITES SUMMARY

Target Property Address:
538 META STREET
OXNARD, CA 93030

Click on Map ID to see full detail.

MAP ID	SITE NAME	ADDRESS	DATABASE ACRONYMS	RELATIVE ELEVATION	DIST (ft. & mi.) DIRECTION
O118		251 S HAYES AVE	RCRA NonGen / NLR	Higher	1292, 0.245, North
O119	CITY OF OXNARD-PUMP	251 S HAYES ST	SWEEPS UST, CA FID UST	Higher	1292, 0.245, North
O120	WATER DIVISION	251 S. HAYES AVENUE	AST	Higher	1292, 0.245, North
M121	SCHREINER, WALTER	820 OXNARD BLVD	CERS, LUST	Lower	1342, 0.254, SSW
M122	SCHREINER, WALTER	820 OXNARD BLVD	HIST CORTESE, LUST	Lower	1342, 0.254, SSW
M123	DON POTTS	821 OXNARD BL	HIST CORTESE, CERS, LUST	Lower	1352, 0.256, SSW
M124	M M SIAM	815 OXNARD BL	CERS, LUST	Lower	1372, 0.260, SSW
M125	M M SIAM	815 OXNARD BL	HIST CORTESE, LUST	Lower	1372, 0.260, SSW
P126	OXNARD TRANSMISSION	202 OXNARD BLVD	HIST CORTESE, CERS, LUST, SWEEPS UST, CA FID UST	Higher	1395, 0.264, NNW
127	SHELL - MCINNES DEHY	005TH STREET	CERS, CPS-SLIC	Higher	1438, 0.272, WNW
S128	LUNSFORD TOYOTA	1000 OXNARD BLVD	CERS, LUST, HWTS, HIST UST	Higher	1443, 0.273, NNW
S129	LUNSFORD TOYOTA	1000 OXNARD BLVD	HIST CORTESE, LUST	Higher	1443, 0.273, NNW
130	JOSE/GARY'S AUTO REP	801 OXNARD BLVD	HIST CORTESE, CERS, LUST	Lower	1476, 0.280, SSW
T131	LARRY J. GREENE	543 C STREET	UST, CERS, LUST	Lower	1586, 0.300, West
T132	LARRY J. GREENE, OXN	543 C	HIST CORTESE	Lower	1644, 0.311, West
S133	B & B AUTOMOTIVE WAR	201 OXNARD BLVD	HIST CORTESE, CERS, LUST	Higher	1646, 0.312, NNW
U134	SHELL OIL	915 OXNARD BLVD	CERS, LUST	Lower	1798, 0.341, SSW
135	SANTA BARBARA GREENH	721 RICHMOND AVE	HIST CORTESE, CERS, LUST, NPDES	Lower	1837, 0.348, ESE
V136	MARTIN V. SMITH	921 INDUSTRIAL AVE	CERS, LUST	Lower	1861, 0.352, SSE
V137	MARTIN V. SMITH	921 INDUSTRIAL	HIST CORTESE, LUST	Lower	1861, 0.352, SSE
U138	PEP BOYS	939 OXNARD BLVD	HIST CORTESE, CERS, LUST	Lower	1968, 0.373, SSW
W139	RICHVIEW INCORPORATE	771 MOUNTAIN VIEW AV	HIST CORTESE, ENVIROSTOR, CERS, LUST, CERS HAZ...	Lower	1990, 0.377, SE
W140	RICHVIEW INC	771 MOUNTAIN VIEW AV	LUST	Lower	1990, 0.377, SE
X141	OXNARD FROZEN FOOD C	711 DIAZ AVE	HIST CORTESE, CERS, LUST, NPDES, CHMIRS, CERS HAZ...	Lower	2017, 0.382, ESE
X142	OXNARD FROZEN FOOD C	711 DIAZ AVE	LUST	Lower	2017, 0.382, ESE
Y143	BORG-WARNER CHEMICAL	1000 FACTORY LANE	HIST CORTESE, EMI, ENVIROSTOR, CERS, VENTURA CO...	Lower	2036, 0.386, South
Y144	SPARTECH POLYCOM INC	1000 FACTORY LN	SEMS-ARCHIVE, FINDS, ECHO, RCRA-SQG	Lower	2036, 0.386, South
Z145	CALIFORNIA BEAN GROW	548 DIAZ	CIWQS, HIST CORTESE, LUST	Lower	2045, 0.387, East
Z146	CEMEX CONSTRUCTION M	548 DIAZ AVE.	CIWQS, CERS, LUST, NPDES, CHMIRS, CERS HAZ WASTE...	Lower	2045, 0.387, East
AA147	LUNSFORD TOYOTA	1000 S OXNARD BLVD	RCRA-SQG, UST, HIST CORTESE, LUST, HAZNET, HWTS...	Lower	2118, 0.401, SSW
AB148	LASHKARI ARCO	105 OXNARD BLVD	LUST	Higher	2123, 0.402, NNW
AC149	VERIZON FACILITY	900 C STREET, SOUTH	CERS, LUST	Lower	2245, 0.425, SW
AB150	MARTYS SERVICE	105 NO OXNARD BLVD	CIWQS, CERS TANKS, ENF, CERS, LUST, CERS HAZ...	Higher	2255, 0.427, NNW
151	DOLE FRESH VEGETABLE	1001 COMMERCIAL AVE.	HIST CORTESE, CERS, LUST, CERS HAZ WASTE	Lower	2298, 0.435, SSE
AA152	HONDA OF OXNARD	983 N OXNARD BLVD	RCRA-SQG, HIST CORTESE, CERS, LUST	Lower	2348, 0.445, SSW
AC153	VERIZON OXNARD CENTR	900 C ST	ENVIROSTOR, CERS, LUST	Lower	2357, 0.446, SW
AC154	VERIZON OXNARD CENTR	900 C ST	LUST	Lower	2370, 0.449, SW
AA155	TEXACO GAS STATION (1053 OXNARD BLVD S.	CERS, LUST	Lower	2372, 0.449, SSW
AD156	OXNARD PRODUCE	950 MOUNTAIN VIEW AV	HIST CORTESE, CERS, LUST, SWEEPS UST	Lower	2443, 0.463, ESE

MAPPED SITES SUMMARY

Target Property Address:
538 META STREET
OXNARD, CA 93030

Click on Map ID to see full detail.

MAP ID	SITE NAME	ADDRESS	DATABASE ACRONYMS	RELATIVE ELEVATION	DIST (ft. & mi.) DIRECTION
AD157	PACIFIC COAST PRODUC	950 MOUNTAIN VIEW AV	LUST	Lower	2443, 0.463, ESE
AE158	OXNARD ROOFING COMPA	130 MAGNOLIA ST	HIST CORTESE, LUST	Higher	2472, 0.468, NNW
AE159	OXNARD ROOFING COMPA	130 MAGNOLIA ST	CERS, LUST	Higher	2472, 0.468, NNW
160	V. B. ANDERSON	455 WOOLEY RD	HIST CORTESE, CERS, LUST	Lower	2500, 0.473, South
161	HYSTER COMPANY	1061 INDUSTRIAL AVE	ECHO, RCRA-SQG, FINDS, HIST CORTESE	Lower	2534, 0.480, SSE
AF162	FRANK E. HERRERA	118 COOPER RD	LUST	Higher	2600, 0.492, North
AF163	FRANK E. HERRERA	118 COOPER	HIST CORTESE, CERS, LUST, CERS HAZ WASTE	Higher	2600, 0.492, North
164	ALL AMERICAN CAR WAS	1100 OXNARD BLVD	HIST CORTESE, CERS, LUST	Lower	2632, 0.498, South
165	RAMONA SCHOOL SITE	804 COOPER ROAD	ENVIROSTOR, CERS, SCH	Higher	2972, 0.563, NNE
AG166	OXNARD PLATING CORPO	1100 SOUTH MERCANTIL	EMI, ENVIROSTOR	Lower	3206, 0.607, SE
AG167	COASTAL MULTICHROME,	1100 S. MERCANTILE S	DEED, ENVIROSTOR, VCP	Lower	3206, 0.607, SE
168	OXNARD METALS INC.	1441 MOUNTAIN VIEW	ENVIROSTOR	Lower	3797, 0.719, ESE
169	ELM STREET ELEMENTAR	450 EAST ELM STREET	ENVIROSTOR, SCH	Lower	5206, 0.986, South

EXECUTIVE SUMMARY

TARGET PROPERTY SEARCH RESULTS

The target property was identified in the following records. For more information on this property see page 9.

Site	Database(s)	EPA ID
YELLOW CAB CO 536 META ST OXNARD, CA 93030	HWTS	N/A
TRI-COUNTY YELLOW CA 536 META OXNARD, CA 93030	HIST CORTESE Reg Id: C-95004: CERS LUST Status: Completed - Case Closed: Global Id: T0611100907:	N/A
YELLOW CAB OF VENTUR 536 META ST OXNARD, CA 93030	HWTS	N/A
TRI-COUNTY YELLOW CA 536 META ST OXNARD, CA	UST Facility Id: D 1155: Facility Status: Inactive:	N/A
TRI-COUNTY YELLOW CA 536 META ST OXNARD, CA 93030	FINDS Registry ID:: 110065081002:	N/A
YELLOW CAB CO 536 META ST OXNARD, CA 93030	HWTS	N/A
1X FELIPE JUAREZ 536 META ST OXNARD, CA 93030	HAZNET GEPaid: CAC000905688: HWTS	N/A
TRI-COUNTY YELLOW CA 536 META ST OXNARD, CA	RGA LUST Facility ID::	N/A
TRI-COUNTY YELLOW CA 536 META ST OXNARD, CA 93030	LUST Facility Id: C-95004:	N/A

EXECUTIVE SUMMARY

Status: Case Closed:
Facility Id: 95004:
Status: Case Closed:
Global ID: T0611100907:

TRI-COUNTY YELLOW CA
536 META ST
OXNARD, CA

RGA LUST
Facility ID::

N/A

DATABASES WITH NO MAPPED SITES

No sites were identified in following databases.

STANDARD ENVIRONMENTAL RECORDS

Federal NPL site list

NPL..... National Priority List
Proposed NPL..... Proposed National Priority List Sites
NPL LIENS..... Federal Superfund Liens

Federal Delisted NPL site list

Delisted NPL..... National Priority List Deletions

Federal CERCLIS list

FEDERAL FACILITY..... Federal Facility Site Information listing
SEMS..... Superfund Enterprise Management System

Federal RCRA CORRACTS facilities list

CORRACTS..... Corrective Action Report

Federal RCRA non-CORRACTS TSD facilities list

RCRA-TSDF..... RCRA - Treatment, Storage and Disposal

Federal RCRA generators list

RCRA-VSQG..... RCRA - Very Small Quantity Generators (Formerly Conditionally Exempt Small Quantity Generators)

Federal institutional controls / engineering controls registries

LUCIS..... Land Use Control Information System

EXECUTIVE SUMMARY

US ENG CONTROLS..... Engineering Controls Sites List
US INST CONTROL..... Sites with Institutional Controls

Federal ERNS list

ERNS..... Emergency Response Notification System

State- and tribal - equivalent NPL

RESPONSE..... State Response Sites

State and tribal landfill and/or solid waste disposal site lists

SWF/LF..... Solid Waste Information System

State and tribal leaking storage tank lists

INDIAN LUST..... Leaking Underground Storage Tanks on Indian Land

State and tribal registered storage tank lists

FEMA UST..... Underground Storage Tank Listing
INDIAN UST..... Underground Storage Tanks on Indian Land

State and tribal voluntary cleanup sites

VCP..... Voluntary Cleanup Program Properties
INDIAN VCP..... Voluntary Cleanup Priority Listing

State and tribal Brownfields sites

BROWNFIELDS..... Considered Brownfields Sites Listing

ADDITIONAL ENVIRONMENTAL RECORDS

Local Brownfield lists

US BROWNFIELDS..... A Listing of Brownfields Sites

Local Lists of Landfill / Solid Waste Disposal Sites

WMUDS/SWAT..... Waste Management Unit Database
SWRCY..... Recycler Database
HAULERS..... Registered Waste Tire Haulers Listing
INDIAN ODI..... Report on the Status of Open Dumps on Indian Lands
ODI..... Open Dump Inventory
DEBRIS REGION 9..... Torres Martinez Reservation Illegal Dump Site Locations
IHS OPEN DUMPS..... Open Dumps on Indian Land

Local Lists of Hazardous waste / Contaminated Sites

US HIST CDL..... Delisted National Clandestine Laboratory Register
HIST Cal-Sites..... Historical Calsites Database
SCH..... School Property Evaluation Program

EXECUTIVE SUMMARY

CDL.....	Clandestine Drug Labs
Toxic Pits.....	Toxic Pits Cleanup Act Sites
US CDL.....	National Clandestine Laboratory Register
PFAS.....	PFAS Contamination Site Location Listing

Local Land Records

LIENS.....	Environmental Liens Listing
LIENS 2.....	CERCLA Lien Information
DEED.....	Deed Restriction Listing

Records of Emergency Release Reports

HMIRS.....	Hazardous Materials Information Reporting System
CHMIRS.....	California Hazardous Material Incident Report System
LDS.....	Land Disposal Sites Listing
MCS.....	Military Cleanup Sites Listing
SPILLS 90.....	SPILLS 90 data from FirstSearch

Other Ascertainable Records

FUDS.....	Formerly Used Defense Sites
DOD.....	Department of Defense Sites
SCRD DRYCLEANERS.....	State Coalition for Remediation of Drycleaners Listing
US FIN ASSUR.....	Financial Assurance Information
EPA WATCH LIST.....	EPA WATCH LIST
2020 COR ACTION.....	2020 Corrective Action Program List
TSCA.....	Toxic Substances Control Act
TRIS.....	Toxic Chemical Release Inventory System
SSTS.....	Section 7 Tracking Systems
ROD.....	Records Of Decision
RMP.....	Risk Management Plans
RAATS.....	RCRA Administrative Action Tracking System
PRP.....	Potentially Responsible Parties
PADS.....	PCB Activity Database System
ICIS.....	Integrated Compliance Information System
FTTS.....	FIFRA/ TSCA Tracking System - FIFRA (Federal Insecticide, Fungicide, & Rodenticide Act)/TSCA (Toxic Substances Control Act)
MLTS.....	Material Licensing Tracking System
COAL ASH DOE.....	Steam-Electric Plant Operation Data
COAL ASH EPA.....	Coal Combustion Residues Surface Impoundments List
PCB TRANSFORMER.....	PCB Transformer Registration Database
RADINFO.....	Radiation Information Database
HIST FTTS.....	FIFRA/TSCA Tracking System Administrative Case Listing
DOT OPS.....	Incident and Accident Data
CONSENT.....	Superfund (CERCLA) Consent Decrees
INDIAN RESERV.....	Indian Reservations
FUSRAP.....	Formerly Utilized Sites Remedial Action Program
UMTRA.....	Uranium Mill Tailings Sites
LEAD SMELTERS.....	Lead Smelter Sites
US AIRS.....	Aerometric Information Retrieval System Facility Subsystem
US MINES.....	Mines Master Index File
ABANDONED MINES.....	Abandoned Mines
UXO.....	Unexploded Ordnance Sites
ECHO.....	Enforcement & Compliance History Information

EXECUTIVE SUMMARY

DOCKET HWC.....	Hazardous Waste Compliance Docket Listing
FUELS PROGRAM.....	EPA Fuels Program Registered Listing
CA BOND EXP. PLAN.....	Bond Expenditure Plan
VENTURA CO. BWT.....	Business Plan, Hazardous Waste Producers, and Operating Underground Tanks Cortese.....
Cortese.....	"Cortese" Hazardous Waste & Substances Sites List
CUPA Listings.....	CUPA Resources List
DRYCLEANERS.....	Cleaner Facilities
EMI.....	Emissions Inventory Data
ENF.....	Enforcement Action Listing
Financial Assurance.....	Financial Assurance Information Listing
ICE.....	ICE
HWP.....	EnviroStor Permitted Facilities Listing
HWT.....	Registered Hazardous Waste Transporter Database
MED WASTE VENTURA.....	Medical Waste Program List
MINES.....	Mines Site Location Listing
MWMP.....	Medical Waste Management Program Listing
NPDES.....	NPDES Permits Listing
PEST LIC.....	Pesticide Regulation Licenses Listing
PROC.....	Certified Processors Database
Notify 65.....	Proposition 65 Records
UIC.....	UIC Listing
UIC GEO.....	UIC GEO (GEOTRACKER)
WASTEWATER PITS.....	Oil Wastewater Pits Listing
WDS.....	Waste Discharge System
WIP.....	Well Investigation Program Case List
MILITARY PRIV SITES.....	MILITARY PRIV SITES (GEOTRACKER)
PROJECT.....	PROJECT (GEOTRACKER)
WDR.....	Waste Discharge Requirements Listing
CIWQS.....	California Integrated Water Quality System
NON-CASE INFO.....	NON-CASE INFO (GEOTRACKER)
OTHER OIL GAS.....	OTHER OIL & GAS (GEOTRACKER)
PROD WATER PONDS.....	PROD WATER PONDS (GEOTRACKER)
SAMPLING POINT.....	SAMPLING POINT (GEOTRACKER)
WELL STIM PROJ.....	Well Stimulation Project (GEOTRACKER)
MINES MRDS.....	Mineral Resources Data System

EDR HIGH RISK HISTORICAL RECORDS

EDR Exclusive Records

EDR MGP..... EDR Proprietary Manufactured Gas Plants

EDR RECOVERED GOVERNMENT ARCHIVES

Exclusive Recovered Govt. Archives

RGA LF..... Recovered Government Archive Solid Waste Facilities List

SURROUNDING SITES: SEARCH RESULTS

Surrounding sites were identified in the following databases.

EXECUTIVE SUMMARY

Elevations have been determined from the USGS Digital Elevation Model and should be evaluated on a relative (not an absolute) basis. Relative elevation information between sites of close proximity should be field verified. Sites with an elevation equal to or higher than the target property have been differentiated below from sites with an elevation lower than the target property.

Page numbers and map identification numbers refer to the EDR Radius Map report where detailed data on individual sites can be reviewed.

Sites listed in ***bold italics*** are in multiple databases.

Unmappable (orphan) sites are not considered in the foregoing analysis.

STANDARD ENVIRONMENTAL RECORDS

Federal CERCLIS NFRAP site list

SEMS-ARCHIVE: SEMS-ARCHIVE (Superfund Enterprise Management System Archive) tracks sites that have no further interest under the Federal Superfund Program based on available information. The list was formerly known as the CERCLIS-NFRAP, renamed to SEMS ARCHIVE by the EPA in 2015. EPA may perform a minimal level of assessment work at a site while it is archived if site conditions change and/or new information becomes available. Archived sites have been removed and archived from the inventory of SEMS sites. Archived status indicates that, to the best of EPA's knowledge, assessment at a site has been completed and that EPA has determined no further steps will be taken to list the site on the National Priorities List (NPL), unless information indicates this decision was not appropriate or other considerations require a recommendation for listing at a later time. The decision does not necessarily mean that there is no hazard associated with a given site; it only means that, based upon available information, the location is not judged to be potential NPL site.

An online review and analysis by EFI GLOBAL INC. of the SEMS-ARCHIVE list, as provided by EDR, has revealed that there is 1 SEMS-ARCHIVE site within approximately 0.5 miles of the target property.

<u>Lower Elevation</u>	<u>Address</u>	<u>Direction / Distance</u>	<u>Map ID</u>	<u>Page</u>
<i>SPARTECH POLYCOM INC</i> EPA Id: CAD001818541: Site ID: 0900955:	<i>1000 FACTORY LN</i>	<i>S 1/4 - 1/2 (0.386 mi.)</i>	<i>Y144</i>	<i>414</i>

Federal RCRA generators list

RCRA-LQG: RCRAInfo is EPA's comprehensive information system, providing access to data supporting the Resource Conservation and Recovery Act (RCRA) of 1976 and the Hazardous and Solid Waste Amendments (HSWA) of 1984. The database includes selective information on sites which generate, transport, store, treat and/or dispose of hazardous waste as defined by the Resource Conservation and Recovery Act (RCRA). Large quantity generators (LQGs) generate over 1,000 kilograms (kg) of hazardous waste, or over 1 kg of acutely hazardous waste per month.

An online review and analysis by EFI GLOBAL INC. of the RCRA-LQG list, as provided by EDR, has revealed that there is 1 RCRA-LQG site within approximately 0.25 miles of the target property.

<u>Equal/Higher Elevation</u>	<u>Address</u>	<u>Direction / Distance</u>	<u>Map ID</u>	<u>Page</u>
SOUTHERN CALIFORNIA	350 EAST FIFTH STREE	NE 0 - 1/8 (0.028 mi.)	B19	27

EXECUTIVE SUMMARY

EPA ID:: CAP000298109:

RCRA-SQG: RCRAInfo is EPA's comprehensive information system, providing access to data supporting the Resource Conservation and Recovery Act (RCRA) of 1976 and the Hazardous and Solid Waste Amendments (HSWA) of 1984. The database includes selective information on sites which generate, transport, store, treat and/or dispose of hazardous waste as defined by the Resource Conservation and Recovery Act (RCRA). Small quantity generators (SQGs) generate between 100 kg and 1,000 kg of hazardous waste per month.

An online review and analysis by EFI GLOBAL INC. of the RCRA-SQG list, as provided by EDR, has revealed that there are 4 RCRA-SQG sites within approximately 0.25 miles of the target property.

<u>Equal/Higher Elevation</u>	<u>Address</u>	<u>Direction / Distance</u>	<u>Map ID</u>	<u>Page</u>
COSMETIC SPECIALTIES EPA ID:: CAR000180570:	550 E 3RD ST	NE 1/8 - 1/4 (0.151 mi.)	J62	91
<i>COSMETIC SPECIALTIES</i> EPA ID:: CAR000180703:	<i>550 E 3RD ST</i>	<i>NE 1/8 - 1/4 (0.151 mi.)</i>	<i>J63</i>	<i>93</i>

<u>Lower Elevation</u>	<u>Address</u>	<u>Direction / Distance</u>	<u>Map ID</u>	<u>Page</u>
<i>DON & SON BODY & PAI</i> EPA ID:: CAD981372667: EPA ID:: CAD981372667:	<i>660 MOUNTAIN VIEW</i>	<i>ESE 1/8 - 1/4 (0.233 mi.)</i>	<i>L103</i>	<i>256</i>
S AND H ENGINE REBUI EPA ID:: CAD983607086:	640 MT VIEW	ESE 1/8 - 1/4 (0.241 mi.)	Q104	258

State- and tribal - equivalent CERCLIS

ENVIROSTOR: The Department of Toxic Substances Control's (DTSC's) Site Mitigation and Brownfields Reuse Program's (SMBRP's) EnviroStor database identifies sites that have known contamination or sites for which there may be reasons to investigate further. The database includes the following site types: Federal Superfund sites (National Priorities List (NPL)); State Response, including Military Facilities and State Superfund; Voluntary Cleanup; and School sites. EnviroStor provides similar information to the information that was available in CalSites, and provides additional site information, including, but not limited to, identification of formerly-contaminated properties that have been released for reuse, properties where environmental deed restrictions have been recorded to prevent inappropriate land uses, and risk characterization information that is used to assess potential impacts to public health and the environment at contaminated sites.

An online review and analysis by EFI GLOBAL INC. of the ENVIROSTOR list, as provided by EDR, has revealed that there are 9 ENVIROSTOR sites within approximately 1 mile of the target property.

<u>Equal/Higher Elevation</u>	<u>Address</u>	<u>Direction / Distance</u>	<u>Map ID</u>	<u>Page</u>
<i>GOLD COAST TRANSIT D</i> Status: Refer: Other Agency: Facility Id: 71002921:	<i>301 E THIRD ST</i>	<i>N 1/8 - 1/4 (0.244 mi.)</i>	<i>O114</i>	<i>312</i>
<i>RAMONA SCHOOL SITE</i> Status: No Action Required:	<i>804 COOPER ROAD</i>	<i>NNE 1/2 - 1 (0.563 mi.)</i>	<i>165</i>	<i>547</i>

EXECUTIVE SUMMARY

Facility Id: 56820003:

<u>Lower Elevation</u>	<u>Address</u>	<u>Direction / Distance</u>	<u>Map ID</u>	<u>Page</u>
RICHVIEW INCORPORATE Status: Inactive - Needs Evaluation: Facility Id: 56200003:	771 MOUNTAIN VIEW AV	SE 1/4 - 1/2 (0.377 mi.)	W139	380
BORG-WARNER CHEMICAL Status: No Further Action: Status: Refer: Other Agency: Facility Id: 56280007: Facility Id: 71002135:	1000 FACTORY LANE	S 1/4 - 1/2 (0.386 mi.)	Y143	407
VERIZON OXNARD CENTR Status: Refer: 1248 Local Agency: Facility Id: 56480001:	900 C ST	SW 1/4 - 1/2 (0.446 mi.)	AC153	501
OXNARD PLATING CORPO Status: Refer: Other Agency: Facility Id: 56340037:	1100 SOUTH MERCANTIL	SE 1/2 - 1 (0.607 mi.)	AG166	550
COASTAL MULTICHROME, Status: Certified O&M - Land Use Restrictions Only: Facility Id: 71003732:	1100 S. MERCANTILE S	SE 1/2 - 1 (0.607 mi.)	AG167	554
OXNARD METALS INC. Status: No Further Action: Facility Id: 56500003:	1441 MOUNTAIN VIEW	ESE 1/2 - 1 (0.719 mi.)	168	563
ELM STREET ELEMENTAR Status: No Action Required: Facility Id: 60002463:	450 EAST ELM STREET	S 1/2 - 1 (0.986 mi.)	169	565

State and tribal leaking storage tank lists

LUST: Leaking Underground Storage Tank (LUST) Sites included in GeoTracker. GeoTracker is the Water Boards data management system for sites that impact, or have the potential to impact, water quality in California, with emphasis on groundwater.

An online review and analysis by EFI GLOBAL INC. of the LUST list, as provided by EDR, has revealed that there are 52 LUST sites within approximately 0.5 miles of the target property.

<u>Equal/Higher Elevation</u>	<u>Address</u>	<u>Direction / Distance</u>	<u>Map ID</u>	<u>Page</u>
CONSTANTINO GABRIE Status: Completed - Case Closed: Facility Id: 93010: Facility Id: 93010: Status: Case Closed: Global Id: T0611100839: Facility Status: 9:	136 5TH ST	WNW 0 - 1/8 (0.039 mi.)	A20	29
UNION PACIFIC RAILRO Status: Completed - Case Closed: Global Id: T10000005175:	EAST THIRD STREET &	NNE 0 - 1/8 (0.106 mi.)	40	39
CARBALLO TRUST	465 OXNARD BL	WNW 0 - 1/8 (0.107 mi.)	F41	43

EXECUTIVE SUMMARY

Facility Id: C95180: Status: Case Closed: Facility Id: 95180: Status: Case Closed: Global ID: T0611101066:				
CARBALLO TRUST	465 OXNARD	NW 0 - 1/8 (0.110 mi.)	F42	46
Status: Completed - Case Closed: Global Id: T0611101066:				
SHELL SS - 5TH	540 5TH ST	E 1/8 - 1/4 (0.130 mi.)	H53	61
Status: Completed - Case Closed: Facility Id: C-97033: Status: Pollution Characterization: Global Id: T0611101149: Global ID: T0611101149:				
CHALA'S TEXACO	303 OXNARD BLVD	NNW 1/8 - 1/4 (0.225 mi.)	P100	243
Status: Completed - Case Closed: Facility Id: C-87056: Status: Case Closed: Facility Id: 87056: Status: Case Closed: Global Id: T0611100200: Global Id: T0611123750: Global ID: T0611100200:				
SOUTH COAST AREA TRA	301 3RD	N 1/8 - 1/4 (0.228 mi.)	O101	252
Status: Completed - Case Closed: Global Id: T0611100861:				
OXNARD TRANSMISSION	202 OXNARD BLVD	NNW 1/4 - 1/2 (0.264 mi.)	P126	347
Status: Completed - Case Closed: Facility Id: C-92001: Status: Post remedial action monitoring : Facility Id: 92001: Status: Case Closed: Global Id: T0611100795: Global ID: T0611100795:				
LUNSFORD TOYOTA	1000 OXNARD BLVD	NNW 1/4 - 1/2 (0.273 mi.)	S128	354
Facility Id: C-90035: Status: Case Closed: Facility Id: 90035: Status: Case Closed: Global ID: T0611100619:				
LUNSFORD TOYOTA	1000 OXNARD BLVD	NNW 1/4 - 1/2 (0.273 mi.)	S129	357
Status: Completed - Case Closed: Global Id: T0611100619:				
B & B AUTOMOTIVE WAR	201 OXNARD BLVD	NNW 1/4 - 1/2 (0.312 mi.)	S133	365
Status: Completed - Case Closed: Facility Id: C-89141: Status: Case Closed: Facility Id: 89141: Status: Case Closed: Global Id: T0611100543: Global ID: T0611100543:				
LASHKARI ARCO	105 OXNARD BLVD	NNW 1/4 - 1/2 (0.402 mi.)	AB148	449

EXECUTIVE SUMMARY

Facility Id: 03035:				
Status: Remediation Plan:				
MARTYS SERVICE	105 NO OXNARD BLVD	NNW 1/4 - 1/2 (0.427 mi.)	AB150	451
Status: Completed - Case Closed:				
Global Id: T0611100562:				
Global Id: T0611135910:				
OXNARD ROOFING COMPA	130 MAGNOLIA ST	NNW 1/4 - 1/2 (0.468 mi.)	AE158	520
Status: Completed - Case Closed:				
Global Id: T0611100899:				
OXNARD ROOFING COMPA	130 MAGNOLIA ST	NNW 1/4 - 1/2 (0.468 mi.)	AE159	522
Facility Id: C-94048:				
Status: Case Closed:				
Facility Id: 94048:				
Status: Case Closed:				
Global ID: T0611100899:				
FRANK E. HERRERA	118 COOPER RD	N 1/4 - 1/2 (0.492 mi.)	AF162	530
Facility Id: C-90073:				
Status: Case Closed:				
Facility Id: 90073:				
Status: Case Closed:				
Global ID: T0611100653:				
FRANK E. HERRERA	118 COOPER	N 1/4 - 1/2 (0.492 mi.)	AF163	533
Status: Completed - Case Closed:				
Global Id: T0611100653:				
Lower Elevation	Address	Direction / Distance	Map ID	Page
LIVINGSTON-GRAHAM	750 COMMERCIAL AVE	SSE 0 - 1/8 (0.120 mi.)	G46	48
Facility Id: C-87137:				
Status: Case Closed:				
Facility Id: 87137:				
Status: Case Closed:				
Global ID: T0611100257:				
LIVINGSTON-GRAHAM	750 COMMERCIAL	SSE 0 - 1/8 (0.120 mi.)	G49	53
Status: Completed - Case Closed:				
Global Id: T0611100257:				
OXNARD SELF SERVE	700 OXNARD BLVD	SW 1/8 - 1/4 (0.151 mi.)	I64	97
Status: Completed - Case Closed:				
Facility Id: C-89086:				
Status: Post remedial action monitoring :				
Facility Id: 89086:				
Status: Post remedial action monitoring :				
Global Id: T0611100495:				
Global ID: T0611100495:				
TUNE-UP MASTERS	740 OXNARD BLVD	SSW 1/8 - 1/4 (0.175 mi.)	I75	138
Status: Completed - Case Closed:				
Facility Id: C-87099:				
Status: Case Closed:				
Facility Id: 87099:				
Status: Case Closed:				
Global Id: T0611100227:				
Global ID: T0611100227:				
TUNE UP MASTERS SHOP	740 OXNARD BLVD S	SSW 1/8 - 1/4 (0.179 mi.)	I77	148

EXECUTIVE SUMMARY

Status: Completed - Case Closed: Facility Id: 930300307: Status: Case Closed: Global Id: T0611100060: Global ID: T0611100060:				
MAGIC AUTO CENTER OF Status: Completed - Case Closed: Facility Id: C-92006: Status: Case Closed: Facility Id: 92006: Status: Case Closed: Global Id: T0611100800: Global ID: T0611100800:	760 OXNARD BLVD., SO	SSW 1/8 - 1/4 (0.209 mi.)	M91	213
SCHREINER, WALTER Facility Id: C-93040: Status: Case Closed: Facility Id: 93040: Status: Case Closed: Global Id: T0611100862: Global ID: T0611100862:	820 OXNARD BLVD	SSW 1/4 - 1/2 (0.254 mi.)	M121	337
SCHREINER, WALTER Status: Completed - Case Closed: Global Id: T0611100862:	820 OXNARD BLVD	SSW 1/4 - 1/2 (0.254 mi.)	M122	339
DON POTTS Status: Completed - Case Closed: Facility Id: C-98007: Status: Case Closed: Facility Id: 98007: Status: Case Closed: Global Id: T0611101165: Global ID: T0611101165:	821 OXNARD BL	SSW 1/4 - 1/2 (0.256 mi.)	M123	341
M M SIAM Facility Id: C-97001: Status: Case Closed: Facility Id: 97001: Status: Case Closed: Global ID: T0611101123:	815 OXNARD BL	SSW 1/4 - 1/2 (0.260 mi.)	M124	344
M M SIAM Status: Completed - Case Closed: Global Id: T0611101123:	815 OXNARD BL	SSW 1/4 - 1/2 (0.260 mi.)	M125	345
JOSE/GARY'S AUTO REP Status: Completed - Case Closed: Facility Id: C-86054: Status: Case Closed: Facility Id: 86054: Status: Case Closed: Global Id: T0611100147: Global ID: T0611100147:	801 OXNARD BLVD	SSW 1/4 - 1/2 (0.280 mi.)	130	358
LARRY J. GREENE Status: Completed - Case Closed: Facility Id: C-89186: Status: Case Closed: Facility Id: 89186:	543 C STREET	W 1/4 - 1/2 (0.300 mi.)	T131	362

EXECUTIVE SUMMARY

Status: Case Closed: Global Id: T0611100583: Global ID: T0611100583:				
SHELL OIL Facility Id: C-88001: Status: Case Closed: Facility Id: 88001: Status: Case Closed: Global ID: T0611100259:	915 OXNARD BLVD	SSW 1/4 - 1/2 (0.341 mi.)	U134	368
SANTA BARBARA GREENH Status: Completed - Case Closed: Facility Id: 930300098: Status: Case Closed: Global Id: T0611100058: Global ID: T0611100058:	721 RICHMOND AVE	ESE 1/4 - 1/2 (0.348 mi.)	135	369
MARTIN V. SMITH Facility Id: C-88112: Status: Case Closed: Facility Id: 88112: Status: Case Closed: Global ID: T0611100352:	921 INDUSTRIAL AVE	SSE 1/4 - 1/2 (0.352 mi.)	V136	374
MARTIN V. SMITH Status: Completed - Case Closed: Global Id: T0611100352:	921 INDUSTRIAL	SSE 1/4 - 1/2 (0.352 mi.)	V137	375
PEP BOYS Status: Completed - Case Closed: Facility Id: C-90123: Status: Case Closed: Facility Id: 90123: Status: Case Closed: Global Id: T0611100696: Global ID: T0611100696:	939 OXNARD BLVD	SSW 1/4 - 1/2 (0.373 mi.)	U138	377
RICHVIEW INCORPORATE Status: Completed - Case Closed: Global Id: T0611100241:	771 MOUNTAIN VIEW AV	SE 1/4 - 1/2 (0.377 mi.)	W139	380
RICHVIEW INC Facility Id: C-87119: Status: Case Closed: Facility Id: 87119: Status: Case Closed: Global ID: T0611100241:	771 MOUNTAIN VIEW AV	SE 1/4 - 1/2 (0.377 mi.)	W140	386
OXNARD FROZEN FOOD C Status: Completed - Case Closed: Facility Id: C-89046: Status: Case Closed: Global Id: T0611100466: Global ID: T0611100466:	711 DIAZ AVE	ESE 1/4 - 1/2 (0.382 mi.)	X141	389
OXNARD FROZEN FOOD C Facility Id: 89046: Status: Case Closed:	711 DIAZ AVE	ESE 1/4 - 1/2 (0.382 mi.)	X142	407
CALIFORNIA BEAN GROW	548 DIAZ	E 1/4 - 1/2 (0.387 mi.)	Z145	417

EXECUTIVE SUMMARY

Status: Completed - Case Closed:
Global Id: T0611100728:

<p>CEMEX CONSTRUCTION M Facility Id: C-91022: Status: Case Closed: Facility Id: 91022: Status: Case Closed: Global ID: T0611100728:</p>	<p>548 DIAZ AVE.</p>	<p>E 1/4 - 1/2 (0.387 mi.)</p>	<p>Z146</p>	<p>419</p>
<p>LUNSFORD TOYOTA Status: Completed - Case Closed: Facility Id: C-90018: Status: Case Closed: Facility Id: 90018: Status: Case Closed: Global Id: T0611100605: Global ID: T0611100605:</p>	<p>1000 S OXNARD BLVD</p>	<p>SSW 1/4 - 1/2 (0.401 mi.)</p>	<p>AA147</p>	<p>435</p>
<p>VERIZON FACILITY Status: Completed - Case Closed: Global Id: T10000000846:</p>	<p>900 C STREET, SOUTH</p>	<p>SW 1/4 - 1/2 (0.425 mi.)</p>	<p>AC149</p>	<p>449</p>
<p>DOLE FRESH VEGETABLE Status: Completed - Case Closed: Facility Id: C-96054: Status: Case Closed: Facility Id: 96054: Status: Case Closed: Global Id: T0611101119: Global ID: T0611101119:</p>	<p>1001 COMMERCIAL AVE.</p>	<p>SSE 1/4 - 1/2 (0.435 mi.)</p>	<p>151</p>	<p>490</p>
<p>HONDA OF OXNARD Status: Completed - Case Closed: Facility Id: C-90120: Status: Case Closed: Facility Id: 90120: Status: Case Closed: Global Id: T0611100693: Global ID: T0611100693:</p>	<p>983 N OXNARD BLVD</p>	<p>SSW 1/4 - 1/2 (0.445 mi.)</p>	<p>AA152</p>	<p>497</p>
<p>VERIZON OXNARD CENTR Status: Completed - Case Closed: Facility Id: C04003: Status: Preliminary site assessment workplan submitted: Global Id: T0611104689: Global ID: T0611104689:</p>	<p>900 C ST</p>	<p>SW 1/4 - 1/2 (0.446 mi.)</p>	<p>AC153</p>	<p>501</p>
<p>VERIZON OXNARD CENTR Facility Id: 04003: Status: Case Closed:</p>	<p>900 C ST</p>	<p>SW 1/4 - 1/2 (0.449 mi.)</p>	<p>AC154</p>	<p>506</p>
<p>TEXACO GAS STATION (Status: Completed - Case Closed: Facility Id: 930300934: Status: Pollution Characterization: Global Id: T0611188821: Global ID: T0611188821:</p>	<p>1053 OXNARD BLVD S.</p>	<p>SSW 1/4 - 1/2 (0.449 mi.)</p>	<p>AA155</p>	<p>507</p>
<p>OXNARD PRODUCE Status: Completed - Case Closed:</p>	<p>950 MOUNTAIN VIEW AV</p>	<p>ESE 1/4 - 1/2 (0.463 mi.)</p>	<p>AD156</p>	<p>510</p>

EXECUTIVE SUMMARY

Facility Id: C-87018: Status: Case Closed: Facility Id: 87018: Status: Case Closed: Global Id: T0611100177: Global Id: T0611199459: Global ID: T0611100177:				
PACIFIC COAST PRODUC	950 MOUNTAIN VIEW AV	ESE 1/4 - 1/2 (0.463 mi.)	AD157	518
Facility Id: C-02002: Status: : Facility Id: 02002: Status: Case Closed: Global ID: T0611199459:				
V. B. ANDERSON	455 WOOLEY RD	S 1/4 - 1/2 (0.473 mi.)	160	523
Status: Completed - Case Closed: Facility Id: C-89083: Status: Case Closed: Facility Id: 89083: Status: Case Closed: Global Id: T0611100492: Global ID: T0611100492:				
ALL AMERICAN CAR WAS	1100 OXNARD BLVD	S 1/4 - 1/2 (0.498 mi.)	164	539
Status: Completed - Case Closed: Facility Id: C-88059: Status: Remedial action (cleanup) Underway: Facility Id: 88059: Status: Post remedial action monitoring : Global Id: T0611100309: Global ID: T0611100309:				

CPS-SLIC: Cleanup Program Sites (CPS; also known as Site Cleanups [SC] and formerly known as Spills, Leaks, Investigations, and Cleanups [SLIC] sites) included in GeoTracker. GeoTracker is the Water Boards data management system for sites that impact, or have the potential to impact, water quality in California, with emphasis on groundwater.

An online review and analysis by EFI GLOBAL INC. of the CPS-SLIC list, as provided by EDR, has revealed that there are 5 CPS-SLIC sites within approximately 0.5 miles of the target property.

<u>Equal/Higher Elevation</u>	<u>Address</u>	<u>Direction / Distance</u>	<u>Map ID</u>	<u>Page</u>
HERITAGE SQUARE Facility Status: Completed - Case Closed: Global Id: SLT43267265:	348-350 S. OXNARD BL	NNW 1/8 - 1/4 (0.169 mi.)	K74	138
HERITAGE SQUARE Facility Status: No further action required:	348-350 OXNARD	NNW 1/8 - 1/4 (0.189 mi.)	K80	185
CHEVRON BULK FUEL FA Facility Status: Open - Site Assessment: Global Id: SL204FJ2431:	570 E. 3RD ST	NE 1/8 - 1/4 (0.198 mi.)	J86	202
ROYAL MANAGEMENT PRO Facility Status: Completed - Case Closed: Global Id: SL0611109616:	520 E 3RD ST	NNE 1/8 - 1/4 (0.218 mi.)	N95	232
SHELL - MCINNES DEHY	005TH STREET	WNW 1/4 - 1/2 (0.272 mi.)	127	353

EXECUTIVE SUMMARY

Facility Status: Completed - Case Closed:
Global Id: SL0603702242:

State and tribal registered storage tank lists

UST: The Underground Storage Tank database contains registered USTs. USTs are regulated under Subtitle I of the Resource Conservation and Recovery Act (RCRA). The data come from the State Water Resources Control Board's Hazardous Substance Storage Container Database.

An online review and analysis by EFI GLOBAL INC. of the UST list, as provided by EDR, has revealed that there are 10 UST sites within approximately 0.25 miles of the target property.

<u>Equal/Higher Elevation</u>	<u>Address</u>	<u>Direction / Distance</u>	<u>Map ID</u>	<u>Page</u>
CATLIN INVESTMENT CO Facility Id: D 798: Facility Status: Inactive:	235 5TH STREET	NNE 0 - 1/8 (0.045 mi.)	B27	34
OXNARD (CITY) TRANS. Facility Id: D 898: Facility Status: Inactive:	222 ENTERPRISE STREE	NNW 0 - 1/8 (0.122 mi.)	E51	55
OXNARD (CITY) Facility Id: D 897: Facility Status: Inactive:	217 3RD STREET	NNW 1/8 - 1/4 (0.233 mi.)	P102	255

<u>Lower Elevation</u>	<u>Address</u>	<u>Direction / Distance</u>	<u>Map ID</u>	<u>Page</u>
LIVINGSTON-GRAHAM/OX Facility Id: D 90: Facility Status: Inactive:	750 COMMERCIAL AVENU	SSE 0 - 1/8 (0.120 mi.)	G48	53
ARCO, OXNARD SELF SE Facility Id: 056-013-000689:	700 OXNARRD BOULEVAR	SSW 1/8 - 1/4 (0.149 mi.)	I56	76
ARCO, OXNARD SELF SE Facility Id.:	700 OXNARD BLVD., SO	SSW 1/8 - 1/4 (0.153 mi.)	I68	124
TUNEUP MASTERS, INC. Facility Id: D 451: Facility Status: Inactive:	740 OXNARD BLVD.	SSW 1/8 - 1/4 (0.179 mi.)	I76	147
BILL BOREN HONDA Facility Id: D 983: Facility Status: Inactive:	760 OXNARD BLVD.	SSW 1/8 - 1/4 (0.195 mi.)	I84	201
WESTSIDE PRODUCE Facility Id: D 388: Facility Status: Inactive:	601 MOUNTAIN VIEW AV	ESE 1/8 - 1/4 (0.207 mi.)	L87	203
OXNARD ICE CO. Facility Id: D 91: Facility Status: Inactive:	761 COMMERCIAL AVENU	SSE 1/8 - 1/4 (0.242 mi.)	R110	285

EXECUTIVE SUMMARY

AST: A listing of aboveground storage tank petroleum storage tank locations.

An online review and analysis by EFI GLOBAL INC. of the AST list, as provided by EDR, has revealed that there are 3 AST sites within approximately 0.25 miles of the target property.

<u>Equal/Higher Elevation</u>	<u>Address</u>	<u>Direction / Distance</u>	<u>Map ID</u>	<u>Page</u>
COSMETIC SPECIALTIES	550 THIRD ST., EAST	NE 1/8 - 1/4 (0.151 mi.)	J60	84
CITY OF OXNARD WATER	251 S. HAYES AVE.	N 1/8 - 1/4 (0.245 mi.)	O116	326
WATER DIVISION	251 S. HAYES AVENUE	N 1/8 - 1/4 (0.245 mi.)	O120	337

ADDITIONAL ENVIRONMENTAL RECORDS

Local Lists of Hazardous waste / Contaminated Sites

CERS HAZ WASTE: List of sites in the California Environmental Protection Agency (CalEPA) Regulated Site Portal which fall under the Hazardous Chemical Management, Hazardous Waste Onsite Treatment, Household Hazardous Waste Collection, Hazardous Waste Generator, and RCRA LQ HW Generator programs.

An online review and analysis by EFI GLOBAL INC. of the CERS HAZ WASTE list, as provided by EDR, has revealed that there are 20 CERS HAZ WASTE sites within approximately 0.25 miles of the target property.

<u>Equal/Higher Elevation</u>	<u>Address</u>	<u>Direction / Distance</u>	<u>Map ID</u>	<u>Page</u>
<i>ELECTRIC MOTOR SERVI</i>	<i>200 FIFTH ST., EAST</i>	<i>NW 0 - 1/8 (0.012 mi.)</i>	<i>A13</i>	<i>19</i>
<i>AUTOMOTIVE CLINIC</i>	<i>214 FIFTH ST., EAST</i>	<i>NNE 0 - 1/8 (0.012 mi.)</i>	<i>A14</i>	<i>23</i>
<i>COSMETIC SPECIALTIES</i>	<i>550 THIRD ST., EAST</i>	<i>NE 1/8 - 1/4 (0.151 mi.)</i>	<i>J61</i>	<i>85</i>
<i>CAL SUN PRODUCE LLC</i>	<i>511 MOUNTAIN VIEW AV</i>	<i>E 1/8 - 1/4 (0.153 mi.)</i>	<i>H65</i>	<i>115</i>
<i>DOB'S BRAKE & AUTO C</i>	<i>330 OXNARD BLVD., SO</i>	<i>NNW 1/8 - 1/4 (0.182 mi.)</i>	<i>K78</i>	<i>150</i>
<i>FIRESTONE COMPLETE A</i>	<i>321 SOUTH OXNARD BOU</i>	<i>NNW 1/8 - 1/4 (0.218 mi.)</i>	<i>K93</i>	<i>224</i>
<i>CITY OF OXNARD WATER</i>	<i>251 S HAYES AVE</i>	<i>N 1/8 - 1/4 (0.245 mi.)</i>	<i>O117</i>	<i>327</i>
<u>Lower Elevation</u>	<u>Address</u>	<u>Direction / Distance</u>	<u>Map ID</u>	<u>Page</u>
<i>TUNE-UPS PLUS</i>	<i>540 FIFTH ST., EAST</i>	<i>E 1/8 - 1/4 (0.129 mi.)</i>	<i>H52</i>	<i>56</i>
<i>VOGUE SIGN CO.</i>	<i>715 COMMERCIAL AVE.</i>	<i>SSE 1/8 - 1/4 (0.150 mi.)</i>	<i>G57</i>	<i>77</i>
<i>OXNARD SELF SERVE</i>	<i>700 OXNARD BLVD</i>	<i>SW 1/8 - 1/4 (0.151 mi.)</i>	<i>I64</i>	<i>97</i>
<i>SUPERIOR COOLING & I</i>	<i>541 MOUNTAIN VIEW AV</i>	<i>ESE 1/8 - 1/4 (0.154 mi.)</i>	<i>H70</i>	<i>126</i>
<i>TUNE-UP MASTERS</i>	<i>740 OXNARD BLVD</i>	<i>SSW 1/8 - 1/4 (0.175 mi.)</i>	<i>I75</i>	<i>138</i>
<i>RIGO'S TRANSMISSION</i>	<i>558 MOUNTAIN VIEW AV</i>	<i>ESE 1/8 - 1/4 (0.193 mi.)</i>	<i>L82</i>	<i>187</i>
<i>MAYER AUTOMOTIVE REP</i>	<i>560 MOUNTAIN VIEW AV</i>	<i>ESE 1/8 - 1/4 (0.194 mi.)</i>	<i>L83</i>	<i>193</i>
<i>SEABOARD PRODUCE DIS</i>	<i>601 MOUNTAIN VIEW AV</i>	<i>ESE 1/8 - 1/4 (0.207 mi.)</i>	<i>L88</i>	<i>203</i>
<i>MAGIC AUTO CENTER OF</i>	<i>760 OXNARD BLVD., SO</i>	<i>SSW 1/8 - 1/4 (0.209 mi.)</i>	<i>M91</i>	<i>213</i>
<i>TUNE-UP USA</i>	<i>720 FIFTH ST STE A</i>	<i>ESE 1/8 - 1/4 (0.221 mi.)</i>	<i>L99</i>	<i>237</i>
<i>S&H ENGINE REBUILDIN</i>	<i>640 MOUNTAIN VIEW AV</i>	<i>ESE 1/8 - 1/4 (0.241 mi.)</i>	<i>Q105</i>	<i>259</i>
<i>THE J.M. SMUCKER COM</i>	<i>800 COMMERCIAL AVE.</i>	<i>SSE 1/8 - 1/4 (0.241 mi.)</i>	<i>R108</i>	<i>272</i>
<i>WESTERN PRECOOLING S</i>	<i>761 COMMERCIAL AVE</i>	<i>SSE 1/8 - 1/4 (0.242 mi.)</i>	<i>R111</i>	<i>286</i>

EXECUTIVE SUMMARY

Local Lists of Registered Storage Tanks

SWEEPS UST: Statewide Environmental Evaluation and Planning System. This underground storage tank listing was updated and maintained by a company contacted by the SWRCB in the early 1990's. The listing is no longer updated or maintained. The local agency is the contact for more information on a site on the SWEEPS list.

An online review and analysis by EFI GLOBAL INC. of the SWEEPS UST list, as provided by EDR, has revealed that there are 5 SWEEPS UST sites within approximately 0.25 miles of the target property.

<u>Equal/Higher Elevation</u>	<u>Address</u>	<u>Direction / Distance</u>	<u>Map ID</u>	<u>Page</u>
FIRESTONE COMPLETE A Status: A: Comp Number: 1093: Tank Status: A:	321 SOUTH OXNARD BOU	NNW 1/8 - 1/4 (0.218 mi.)	K93	224
SOUTH COAST AREA TRA Status: A: Comp Number: 645: Tank Status: A:	301 E 3RD ST	N 1/8 - 1/4 (0.244 mi.)	O115	324
CITY OF OXNARD-PUMP Status: A: Comp Number: 1690: Tank Status: A:	251 S HAYES ST	N 1/8 - 1/4 (0.245 mi.)	O119	336

<u>Lower Elevation</u>	<u>Address</u>	<u>Direction / Distance</u>	<u>Map ID</u>	<u>Page</u>
OXNARD SELF SERVE Status: A: Comp Number: 197: Tank Status: A:	700 S OXNARD BLVD	SSW 1/8 - 1/4 (0.157 mi.)	I71	131
MAGIC AUTO CENTER OF Status: A: Comp Number: 1090: Tank Status: A:	760 OXNARD BLVD., SO	SSW 1/8 - 1/4 (0.209 mi.)	M91	213

HIST UST: Historical UST Registered Database.

An online review and analysis by EFI GLOBAL INC. of the HIST UST list, as provided by EDR, has revealed that there are 12 HIST UST sites within approximately 0.25 miles of the target property.

<u>Equal/Higher Elevation</u>	<u>Address</u>	<u>Direction / Distance</u>	<u>Map ID</u>	<u>Page</u>
OXNARD YD. Facility Id: 00000040244:	273 E 5TH ST	NE 0 - 1/8 (0.041 mi.)	B22	31
OXNARD YD Facility Id::	275 E FIFTH ST	NE 0 - 1/8 (0.042 mi.)	B24	33
SEABOARD LEMON ASSOC Facility Id::	300 EAST THIRD STREE	N 1/8 - 1/4 (0.221 mi.)	O97	234
SEABOARD LEMON ASSOC	300 E 3RD ST	N 1/8 - 1/4 (0.221 mi.)	O98	235

EXECUTIVE SUMMARY

Facility Id: 00000032198:				
GOLD COAST TRANSIT D	301 E THIRD ST	N 1/8 - 1/4 (0.244 mi.)	O114	312
Facility Id: :				
SOUTH COAST AREA TRA	301 E 3RD ST	N 1/8 - 1/4 (0.244 mi.)	O115	324
Facility Id: 00000008650:				
<u>Lower Elevation</u>	<u>Address</u>	<u>Direction / Distance</u>	<u>Map ID</u>	<u>Page</u>
LIVINGSTON-GRAHAM	750 COMMERCIAL AVE	SSE 0 - 1/8 (0.120 mi.)	G46	48
Facility Id: :				
OXNARD BATCH PLANT	750 COMMERCIAL AVE	SSE 0 - 1/8 (0.120 mi.)	G47	52
Facility Id: 00000041802:				
OXNARD SELF SERVE	700 S OXNARD BLVD	SSW 1/8 - 1/4 (0.157 mi.)	I72	135
Facility Id: 00000001115:				
BILL BOREN HONDA - Y	760 S OXNARD BLVD	SSW 1/8 - 1/4 (0.209 mi.)	M89	212
Facility Id: 00000003422:				
BILL BOREN HONDA - Y	760 SO OXNARD BLVD	SSW 1/8 - 1/4 (0.209 mi.)	M90	212
Facility Id: :				
OXNARD COOLING	761 COMMERCIAL AVE	SSE 1/8 - 1/4 (0.242 mi.)	R112	311
Facility Id: 00000039143:				

CERS TANKS: List of sites in the California Environmental Protection Agency (CalEPA) Regulated Site Portal which fall under the Aboveground Petroleum Storage and Underground Storage Tank regulatory programs.

An online review and analysis by EFI GLOBAL INC. of the CERS TANKS list, as provided by EDR, has revealed that there are 2 CERS TANKS sites within approximately 0.25 miles of the target property.

<u>Equal/Higher Elevation</u>	<u>Address</u>	<u>Direction / Distance</u>	<u>Map ID</u>	<u>Page</u>
CITY OF OXNARD WATER	251 S HAYES AVE	N 1/8 - 1/4 (0.245 mi.)	O117	327
<u>Lower Elevation</u>	<u>Address</u>	<u>Direction / Distance</u>	<u>Map ID</u>	<u>Page</u>
OXNARD SELF SERVE	700 OXNARD BLVD	SW 1/8 - 1/4 (0.151 mi.)	I64	97

CA FID UST: The Facility Inventory Database contains active and inactive underground storage tank locations. The source is the State Water Resource Control Board.

An online review and analysis by EFI GLOBAL INC. of the CA FID UST list, as provided by EDR, has revealed that there are 2 CA FID UST sites within approximately 0.25 miles of the target property.

<u>Equal/Higher Elevation</u>	<u>Address</u>	<u>Direction / Distance</u>	<u>Map ID</u>	<u>Page</u>
CITY OF OXNARD-PUMP	251 S HAYES ST	N 1/8 - 1/4 (0.245 mi.)	O119	336
Status: A:				
Facility Id: 56004880:				
<u>Lower Elevation</u>	<u>Address</u>	<u>Direction / Distance</u>	<u>Map ID</u>	<u>Page</u>
OXNARD SELF SERVE	700 S OXNARD BLVD	SSW 1/8 - 1/4 (0.157 mi.)	I71	131

EXECUTIVE SUMMARY

Status: A:
Facility Id: 56000391:

Other Ascertainable Records

RCRA NonGen / NLR: RCRAInfo is EPA's comprehensive information system, providing access to data supporting the Resource Conservation and Recovery Act (RCRA) of 1976 and the Hazardous and Solid Waste Amendments (HSWA) of 1984. The database includes selective information on sites which generate, transport, store, treat and/or dispose of hazardous waste as defined by the Resource Conservation and Recovery Act (RCRA). Non-Generators do not presently generate hazardous waste.

An online review and analysis by EFI GLOBAL INC. of the RCRA NonGen / NLR list, as provided by EDR, has revealed that there are 23 RCRA NonGen / NLR sites within approximately 0.25 miles of the target property.

<u>Equal/Higher Elevation</u>	<u>Address</u>	<u>Direction / Distance</u>	<u>Map ID</u>	<u>Page</u>
ELECTRIC MOTOR SERVI EPA ID:: CAL000010481:	200 E 5TH ST	NW 0 - 1/8 (0.012 mi.)	A12	18
OXNARD SUBSTATION EPA ID:: CAC002977594:	350 E. FIFTH ST.	NE 0 - 1/8 (0.028 mi.)	B18	26
UNION PACIFIC RAILRO EPA ID:: CAL000183045:	273 E 5TH ST	NE 0 - 1/8 (0.041 mi.)	B23	32
CHANNEL ISLANDS AUTO EPA ID:: CAD981435522:	540 EAST FIFTH ST	E 1/8 - 1/4 (0.130 mi.)	H54	71
Not reported EPA ID:: CAL000309106:	540 E 5TH ST	E 1/8 - 1/4 (0.130 mi.)	H55	75
COSMETIC SPECIALTIES EPA ID:: CAL000044555:	550 E 3RD ST	NE 1/8 - 1/4 (0.151 mi.)	J59	83
Not reported EPA ID:: CAC003018724:	511 MOUNTAIN VIEW AV	E 1/8 - 1/4 (0.153 mi.)	H66	122
Not reported EPA ID:: CAC003035499:	511 MOUNTAIN VIEW AV	E 1/8 - 1/4 (0.153 mi.)	H67	123
CHEVRON #210372 EPA ID:: CAL000231416:	570 E 3RD ST	NE 1/8 - 1/4 (0.198 mi.)	J85	201
FIRESTONE COMPLETE A EPA ID:: CAL000366379:	321 S OXNARD BLVD	NNW 1/8 - 1/4 (0.218 mi.)	K94	231
WORKRITE UNIFORM CO EPA ID:: CAL000283847:	500 E THIRD ST	NNE 1/8 - 1/4 (0.220 mi.)	N96	233
GOLD COAST TRANSIT D EPA ID:: CAD981693153: EPA ID:: CAD981693153: EPA ID:: CAD981693153:	301 E. THIRD ST.	N 1/8 - 1/4 (0.244 mi.)	O113	311
Not reported EPA ID:: CAC003009209:	251 S HAYES AVE	N 1/8 - 1/4 (0.245 mi.)	O118	335
<u>Lower Elevation</u>	<u>Address</u>	<u>Direction / Distance</u>	<u>Map ID</u>	<u>Page</u>
CLINICAS DEL CAMINO	650 META ST	S 0 - 1/8 (0.102 mi.)	38	37

EXECUTIVE SUMMARY

EPA ID:: CAL000089111:					
VOGUE SIGN INC	715 COMMERCIAL AVE	SSE 1/8 - 1/4 (0.150 mi.)	G58	82	
EPA ID:: CAL000437768:					
SUPERIOR COOLING & I	541 MOUNTAIN VIEW AV	ESE 1/8 - 1/4 (0.154 mi.)	H69	125	
EPA ID:: CAL000020101:					
KENA INVESTMENTS, IN	111 WEST 7TH STREET	SW 1/8 - 1/4 (0.157 mi.)	I73	136	
EPA ID:: CAC002978479:					
E-Z TUNE UPS INC.	740 S OXNARD BLVD	SSW 1/8 - 1/4 (0.188 mi.)	I79	184	
EPA ID:: CAL000261970:					
JUNIORS MOBILE SERVI	554 MOUNTAIN VIEW AV	ESE 1/8 - 1/4 (0.191 mi.)	L81	185	
EPA ID:: CAL000376256:					
EPA ID:: CAL000376256:					
STAR PAINT & BODY	700 EAST 5TH ST	E 1/8 - 1/4 (0.210 mi.)	L92	223	
EPA ID:: CAL000188450:					
E & L COLLISION	640 MOUNTAIN VIEW AV	ESE 1/8 - 1/4 (0.241 mi.)	Q106	270	
EPA ID:: CAL000429916:					
SMUCKER FRUIT PROCES	800 COMMERCIAL AVE	SSE 1/8 - 1/4 (0.241 mi.)	R107	271	
EPA ID:: CAL000181890:					
WESTERN PRECOOLING S	761 COMMERCIAL AVE	SSE 1/8 - 1/4 (0.242 mi.)	R109	284	
EPA ID:: CAL000230434:					

HIST CORTESE: The sites for the list are designated by the State Water Resource Control Board [LUST], the Integrated Waste Board [SWF/LS], and the Department of Toxic Substances Control [CALSTATES]. This listing is no longer updated by the state agency.

An online review and analysis by EFI GLOBAL INC. of the HIST CORTESE list, as provided by EDR, has revealed that there are 31 HIST CORTESE sites within approximately 0.5 miles of the target property.

Equal/Higher Elevation	Address	Direction / Distance	Map ID	Page
CARBALLO TRUST Reg Id: C-95180:	465 OXNARD	NW 0 - 1/8 (0.110 mi.)	F42	46
SHELL SS - 5TH Reg Id: C-97033:	540 5TH ST	E 1/8 - 1/4 (0.130 mi.)	H53	61
CHALA'S TEXACO Reg Id: C-87056:	303 OXNARD BLVD	NNW 1/8 - 1/4 (0.225 mi.)	P100	243
SOUTH COAST AREA TRA Reg Id: C-98017:	301 3RD	N 1/8 - 1/4 (0.228 mi.)	O101	252
OXNARD TRANSMISSION Reg Id: 2596: Reg Id: C-92001:	202 OXNARD BLVD	NNW 1/4 - 1/2 (0.264 mi.)	P126	347
LUNSFORD TOYOTA Reg Id: C-90035:	1000 OXNARD BLVD	NNW 1/4 - 1/2 (0.273 mi.)	S129	357
B & B AUTOMOTIVE WAR Reg Id: C-89141:	201 OXNARD BLVD	NNW 1/4 - 1/2 (0.312 mi.)	S133	365
OXNARD ROOFING COMPA Reg Id: C-94048:	130 MAGNOLIA ST	NNW 1/4 - 1/2 (0.468 mi.)	AE158	520
FRANK E. HERRERA	118 COOPER	N 1/4 - 1/2 (0.492 mi.)	AF163	533

EXECUTIVE SUMMARY

Reg Id: C-90073:

<u>Lower Elevation</u>	<u>Address</u>	<u>Direction / Distance</u>	<u>Map ID</u>	<u>Page</u>
LIVINGSTON-GRAHAM Reg Id: C-87137:	750 COMMERCIAL	SSE 0 - 1/8 (0.120 mi.)	G49	53
TUNE-UP MASTERS Reg Id: 930300307: Reg Id: C-87099:	740 OXNARD BLVD	SSW 1/8 - 1/4 (0.175 mi.)	I75	138
MAGIC AUTO CENTER OF Reg Id: C-92006:	760 OXNARD BLVD., SO	SSW 1/8 - 1/4 (0.209 mi.)	M91	213
SCHREINER, WALTER Reg Id: C-93040:	820 OXNARD BLVD	SSW 1/4 - 1/2 (0.254 mi.)	M122	339
DON POTTS Reg Id: C-98007:	821 OXNARD BL	SSW 1/4 - 1/2 (0.256 mi.)	M123	341
M M SIAM Reg Id: C-97001:	815 OXNARD BL	SSW 1/4 - 1/2 (0.260 mi.)	M125	345
JOSE/GARY'S AUTO REP Reg Id: C-86054:	801 OXNARD BLVD	SSW 1/4 - 1/2 (0.280 mi.)	130	358
LARRY J. GREENE, OXN Reg Id: C-89186:	543 C	W 1/4 - 1/2 (0.311 mi.)	T132	365
SANTA BARBARA GREENH Reg Id: 930300098:	721 RICHMOND AVE	ESE 1/4 - 1/2 (0.348 mi.)	135	369
MARTIN V. SMITH Reg Id: C-88112:	921 INDUSTRIAL	SSE 1/4 - 1/2 (0.352 mi.)	V137	375
PEP BOYS Reg Id: C-90123:	939 OXNARD BLVD	SSW 1/4 - 1/2 (0.373 mi.)	U138	377
RICHVIEW INCORPORATE Reg Id: C-87119:	771 MOUNTAIN VIEW AV	SE 1/4 - 1/2 (0.377 mi.)	W139	380
OXNARD FROZEN FOOD C Reg Id: C-89046:	711 DIAZ AVE	ESE 1/4 - 1/2 (0.382 mi.)	X141	389
BORG-WARNER CHEMICAL Reg Id: 56280007:	1000 FACTORY LANE	S 1/4 - 1/2 (0.386 mi.)	Y143	407
CALIFORNIA BEAN GROW Reg Id: C-91022:	548 DIAZ	E 1/4 - 1/2 (0.387 mi.)	Z145	417
LUNSFORD TOYOTA Reg Id: C-90018:	1000 S OXNARD BLVD	SSW 1/4 - 1/2 (0.401 mi.)	AA147	435
DOLE FRESH VEGETABLE Reg Id: C-96054:	1001 COMMERCIAL AVE.	SSE 1/4 - 1/2 (0.435 mi.)	151	490
HONDA OF OXNARD Reg Id: C-90120:	983 N OXNARD BLVD	SSW 1/4 - 1/2 (0.445 mi.)	AA152	497
OXNARD PRODUCE Reg Id: C-87018:	950 MOUNTAIN VIEW AV	ESE 1/4 - 1/2 (0.463 mi.)	AD156	510
V. B. ANDERSON Reg Id: C-89083:	455 WOOLEY RD	S 1/4 - 1/2 (0.473 mi.)	160	523
HYSTER COMPANY Reg Id: I-01454:	1061 INDUSTRIAL AVE	SSE 1/4 - 1/2 (0.480 mi.)	161	528
ALL AMERICAN CAR WAS	1100 OXNARD BLVD	S 1/4 - 1/2 (0.498 mi.)	164	539

EXECUTIVE SUMMARY

Reg Id: C-88059:

EDR HIGH RISK HISTORICAL RECORDS

EDR Exclusive Records

EDR Hist Auto: EDR has searched selected national collections of business directories and has collected listings of potential gas station/filling station/service station sites that were available to EDR researchers. EDR's review was limited to those categories of sources that might, in EDR's opinion, include gas station/filling station/service station establishments. The categories reviewed included, but were not limited to gas, gas station, gasoline station, filling station, auto, automobile repair, auto service station, service station, etc. This database falls within a category of information EDR classifies as "High Risk Historical Records", or HRHR. EDR's HRHR effort presents unique and sometimes proprietary data about past sites and operations that typically create environmental concerns, but may not show up in current government records searches.

An online review and analysis by EFI GLOBAL INC. of the EDR Hist Auto list, as provided by EDR, has revealed that there are 15 EDR Hist Auto sites within approximately 0.125 miles of the target property.

<u>Equal/Higher Elevation</u>	<u>Address</u>	<u>Direction / Distance</u>	<u>Map ID</u>	<u>Page</u>
CLAMPITT BRAKE & ALI	214 E 5TH ST	N 0 - 1/8 (0.011 mi.)	A11	18
MEYER S SERVICE STAT	154 E 5TH ST	NW 0 - 1/8 (0.021 mi.)	A16	25
NEB MOTOR SALES	161 E 5TH ST	NNW 0 - 1/8 (0.040 mi.)	A21	31
BOOTH W F	139 E 5TH ST	NW 0 - 1/8 (0.056 mi.)	C29	35
ANDRADE J S	416 META ST	N 0 - 1/8 (0.090 mi.)	E31	36
JACK S MOBILE SERVIC	410 E META ST	N 0 - 1/8 (0.090 mi.)	E32	36
MC NEILLY S RICHFIEL	415 E META ST	NNW 0 - 1/8 (0.093 mi.)	E33	36
VAN FLEET & DURKEE	430 OXNARD BLVD	NW 0 - 1/8 (0.100 mi.)	F35	37
CLINGINGSMITH UNION	292 E META ST	NNW 0 - 1/8 (0.101 mi.)	E36	37
BOWEN S SHELL SERVIC	430 S OXNARD BLVD	NW 0 - 1/8 (0.104 mi.)	F39	39
HARRINGTONS SHELL SE	398 E META ST	N 0 - 1/8 (0.114 mi.)	E45	48
GEORGE J R AUTOMOTIV	410 S OXNARD BLVD	NW 0 - 1/8 (0.122 mi.)	F50	55
<u>Lower Elevation</u>	<u>Address</u>	<u>Direction / Distance</u>	<u>Map ID</u>	<u>Page</u>
ROBINSON SERVICE	585 E META ST	SW 0 - 1/8 (0.027 mi.)	A17	26
ARCO IRIS 1	610 S OXNARD BLVD	SW 0 - 1/8 (0.087 mi.)	D30	35
M & E ASSOCIATED SER	559 S OXNARD BLVD	WSW 0 - 1/8 (0.097 mi.)	D34	36

EDR Hist Cleaner: EDR has searched selected national collections of business directories and has collected listings of potential dry cleaner sites that were available to EDR researchers. EDR's review was limited to those categories of sources that might, in EDR's opinion, include dry cleaning establishments. The categories reviewed included, but were not limited to dry cleaners, cleaners, laundry, laundromat, cleaning/laundry, wash & dry etc. This database falls within a category of information EDR classifies as "High Risk Historical Records", or HRHR. EDR's HRHR effort presents unique and sometimes proprietary data about past sites and operations that typically create environmental concerns, but may not show up in current government records searches.

An online review and analysis by EFI GLOBAL INC. of the EDR Hist Cleaner list, as provided by EDR, has revealed that there are 7 EDR Hist Cleaner sites within approximately 0.125 miles of the target property.

EXECUTIVE SUMMARY

Equal/Higher Elevation

<u>Equal/Higher Elevation</u>	<u>Address</u>	<u>Direction / Distance</u>	<u>Map ID</u>	<u>Page</u>
CENTURY CLEANERS	151 E 5TH ST	NW 0 - 1/8 (0.042 mi.)	A25	33
CENTURY CLEANERS	151 E 5TH ST	NW 0 - 1/8 (0.044 mi.)	A26	34
BELL DYE WORKS	128 E 5TH ST	WNW 0 - 1/8 (0.048 mi.)	C28	35

Lower Elevation

<u>Lower Elevation</u>	<u>Address</u>	<u>Direction / Distance</u>	<u>Map ID</u>	<u>Page</u>
OXNARD LAUNDRY	223 E 6TH ST	SSE 0 - 1/8 (0.021 mi.)	A15	25
HELEN S CLEANERS & L	611 S OXNARD BLVD	WSW 0 - 1/8 (0.101 mi.)	D37	37
LAUNDROMAT	120 W 6TH ST	WSW 0 - 1/8 (0.111 mi.)	D43	48
COIN LAUNDRY	120 W 6TH ST	WSW 0 - 1/8 (0.111 mi.)	D44	48

EXECUTIVE SUMMARY

Due to poor or inadequate address information, the following sites were not mapped. Count: 1 records.

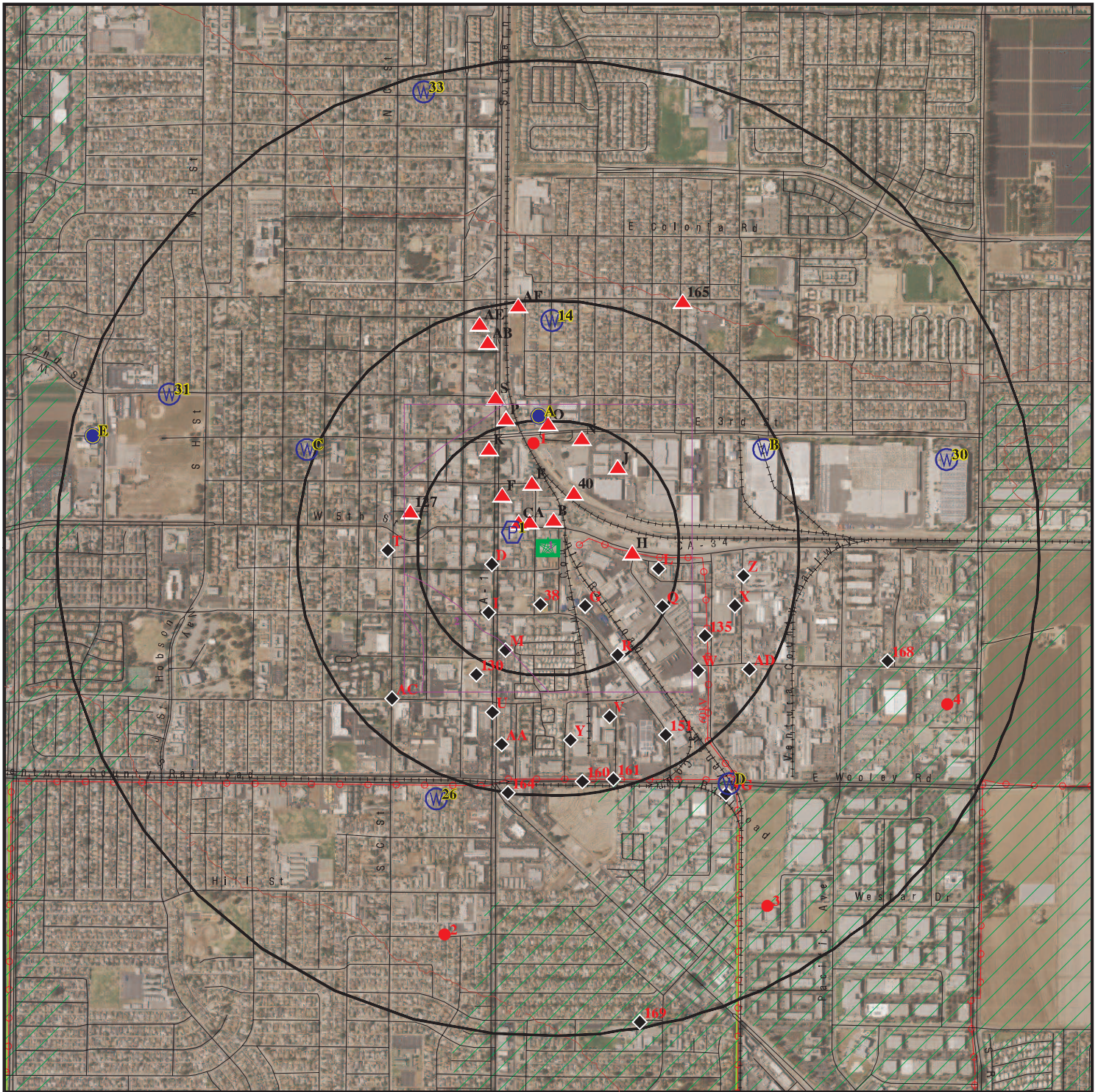
Site Name

Database(s)

HS #8

ENVIROSTOR, SCH

OVERVIEW MAP - 5992183.2S



Target Property

Sites at elevations higher than or equal to the target property

Sites at elevations lower than the target property

Manufactured Gas Plants

National Priority List Sites

Dept. Defense Sites

Indian Reservations BIA

Power transmission lines

100-year flood zone

500-year flood zone

National Wetland Inventory

State Wetlands

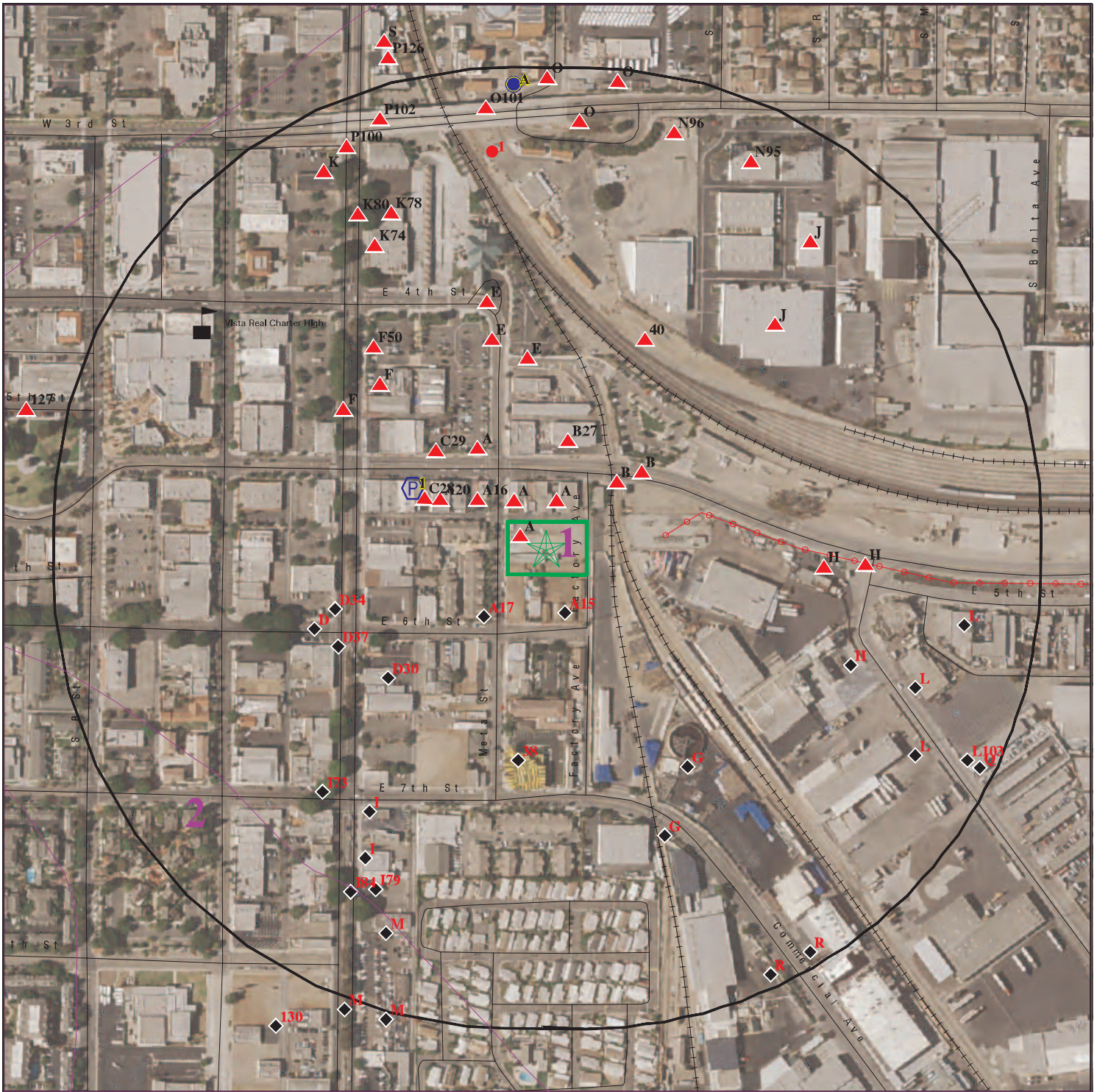
Areas of Concern








This report includes Interactive Map Layers to display and/or hide map information. The legend includes only those icons for the default map view.






SITE NAME: 045.02998 536 and 538 Meta Street
 ADDRESS: 538 Meta Street
 OXNARD CA 93030
 LAT/LONG: 34.19703 / 119.17549

CLIENT: EFI Global Inc.
 CONTACT: Natalie Penado
 INQUIRY #: 5992183.2s
 DATE: March 06, 2020 12:25 pm

DETAIL MAP - 5992183.2S



-  Target Property
-  Sites at elevations higher than or equal to the target property
-  Sites at elevations lower than the target property
-  Manufactured Gas Plants
-  Sensitive Receptors
-  National Priority List Sites
-  Dept. Defense Sites

-  Indian Reservations BIA
-  Power transmission lines
-  100-year flood zone
-  500-year flood zone
-  Areas of Concern



This report includes Interactive Map Layers to display and/or hide map information. The legend includes only those icons for the default map view.

SITE NAME: 045.02998 536 and 538 Meta Street
 ADDRESS: 538 Meta Street
 OXNARD CA 93030
 LAT/LONG: 34.19703 / 119.17549

CLIENT: EFI Global Inc.
 CONTACT: Natalie Penado
 INQUIRY #: 5992183.2s
 DATE: March 06, 2020 12:31 pm

MAP FINDINGS SUMMARY

Database	Search Distance (Miles)	Target Property	< 1/8	1/8 - 1/4	1/4 - 1/2	1/2 - 1	> 1	Total Plotted
STANDARD ENVIRONMENTAL RECORDS								
<i>Federal NPL site list</i>								
NPL	1.000		0	0	0	0	NR	0
Proposed NPL	1.000		0	0	0	0	NR	0
NPL LIENS	1.000		0	0	0	0	NR	0
<i>Federal Delisted NPL site list</i>								
Delisted NPL	1.000		0	0	0	0	NR	0
<i>Federal CERCLIS list</i>								
FEDERAL FACILITY	0.500		0	0	0	NR	NR	0
SEMS	0.500		0	0	0	NR	NR	0
<i>Federal CERCLIS NFRAP site list</i>								
SEMS-ARCHIVE	0.500		0	0	1	NR	NR	1
<i>Federal RCRA CORRACTS facilities list</i>								
CORRACTS	1.000		0	0	0	0	NR	0
<i>Federal RCRA non-CORRACTS TSD facilities list</i>								
RCRA-TSDF	0.500		0	0	0	NR	NR	0
<i>Federal RCRA generators list</i>								
RCRA-LQG	0.250		1	0	NR	NR	NR	1
RCRA-SQG	0.250		0	4	NR	NR	NR	4
RCRA-VSQG	0.250		0	0	NR	NR	NR	0
<i>Federal institutional controls / engineering controls registries</i>								
LUCIS	0.500		0	0	0	NR	NR	0
US ENG CONTROLS	0.500		0	0	0	NR	NR	0
US INST CONTROL	0.500		0	0	0	NR	NR	0
<i>Federal ERNS list</i>								
ERNS	TP		NR	NR	NR	NR	NR	0
<i>State- and tribal - equivalent NPL RESPONSE</i>								
RESPONSE	1.000		0	0	0	0	NR	0
<i>State- and tribal - equivalent CERCLIS ENVIROSTOR</i>								
ENVIROSTOR	1.000		0	1	3	5	NR	9
<i>State and tribal landfill and/or solid waste disposal site lists</i>								
SWF/LF	0.500		0	0	0	NR	NR	0
<i>State and tribal leaking storage tank lists</i>								
LUST	0.500	2	6	7	39	NR	NR	54

MAP FINDINGS SUMMARY

Database	Search Distance (Miles)	Target Property	< 1/8	1/8 - 1/4	1/4 - 1/2	1/2 - 1	> 1	Total Plotted
INDIAN LUST	0.500		0	0	0	NR	NR	0
CPS-SLIC	0.500		0	4	1	NR	NR	5
State and tribal registered storage tank lists								
FEMA UST	0.250		0	0	NR	NR	NR	0
UST	0.250	1	3	7	NR	NR	NR	11
AST	0.250		0	3	NR	NR	NR	3
INDIAN UST	0.250		0	0	NR	NR	NR	0
State and tribal voluntary cleanup sites								
VCP	0.500		0	0	0	NR	NR	0
INDIAN VCP	0.500		0	0	0	NR	NR	0
State and tribal Brownfields sites								
BROWNFIELDS	0.500		0	0	0	NR	NR	0
ADDITIONAL ENVIRONMENTAL RECORDS								
Local Brownfield lists								
US BROWNFIELDS	0.500		0	0	0	NR	NR	0
Local Lists of Landfill / Solid Waste Disposal Sites								
WMUDS/SWAT	0.500		0	0	0	NR	NR	0
SWRCY	0.500		0	0	0	NR	NR	0
HAULERS	TP		NR	NR	NR	NR	NR	0
INDIAN ODI	0.500		0	0	0	NR	NR	0
ODI	0.500		0	0	0	NR	NR	0
DEBRIS REGION 9	0.500		0	0	0	NR	NR	0
IHS OPEN DUMPS	0.500		0	0	0	NR	NR	0
Local Lists of Hazardous waste / Contaminated Sites								
US HIST CDL	TP		NR	NR	NR	NR	NR	0
HIST Cal-Sites	1.000		0	0	0	0	NR	0
SCH	0.250		0	0	NR	NR	NR	0
CDL	TP		NR	NR	NR	NR	NR	0
Toxic Pits	1.000		0	0	0	0	NR	0
CERS HAZ WASTE	0.250		2	18	NR	NR	NR	20
US CDL	TP		NR	NR	NR	NR	NR	0
PFAS	0.500		0	0	0	NR	NR	0
Local Lists of Registered Storage Tanks								
SWEEPS UST	0.250		0	5	NR	NR	NR	5
HIST UST	0.250		4	8	NR	NR	NR	12
CERS TANKS	0.250		0	2	NR	NR	NR	2
CA FID UST	0.250		0	2	NR	NR	NR	2
Local Land Records								
LIENS	TP		NR	NR	NR	NR	NR	0

MAP FINDINGS SUMMARY

Database	Search Distance (Miles)	Target Property	< 1/8	1/8 - 1/4	1/4 - 1/2	1/2 - 1	> 1	Total Plotted
LIENS 2	TP		NR	NR	NR	NR	NR	0
DEED	0.500		0	0	0	NR	NR	0
Records of Emergency Release Reports								
HMIRS	TP		NR	NR	NR	NR	NR	0
CHMIRS	TP		NR	NR	NR	NR	NR	0
LDS	TP		NR	NR	NR	NR	NR	0
MCS	TP		NR	NR	NR	NR	NR	0
SPILLS 90	TP		NR	NR	NR	NR	NR	0
Other Ascertainable Records								
RCRA NonGen / NLR	0.250		4	19	NR	NR	NR	23
FUDS	1.000		0	0	0	0	NR	0
DOD	1.000		0	0	0	0	NR	0
SCRD DRYCLEANERS	0.500		0	0	0	NR	NR	0
US FIN ASSUR	TP		NR	NR	NR	NR	NR	0
EPA WATCH LIST	TP		NR	NR	NR	NR	NR	0
2020 COR ACTION	0.250		0	0	NR	NR	NR	0
TSCA	TP		NR	NR	NR	NR	NR	0
TRIS	TP		NR	NR	NR	NR	NR	0
SSTS	TP		NR	NR	NR	NR	NR	0
ROD	1.000		0	0	0	0	NR	0
RMP	TP		NR	NR	NR	NR	NR	0
RAATS	TP		NR	NR	NR	NR	NR	0
PRP	TP		NR	NR	NR	NR	NR	0
PADS	TP		NR	NR	NR	NR	NR	0
ICIS	TP		NR	NR	NR	NR	NR	0
FTTS	TP		NR	NR	NR	NR	NR	0
MLTS	TP		NR	NR	NR	NR	NR	0
COAL ASH DOE	TP		NR	NR	NR	NR	NR	0
COAL ASH EPA	0.500		0	0	0	NR	NR	0
PCB TRANSFORMER	TP		NR	NR	NR	NR	NR	0
RADINFO	TP		NR	NR	NR	NR	NR	0
HIST FTTS	TP		NR	NR	NR	NR	NR	0
DOT OPS	TP		NR	NR	NR	NR	NR	0
CONSENT	1.000		0	0	0	0	NR	0
INDIAN RESERV	1.000		0	0	0	0	NR	0
FUSRAP	1.000		0	0	0	0	NR	0
UMTRA	0.500		0	0	0	NR	NR	0
LEAD SMELTERS	TP		NR	NR	NR	NR	NR	0
US AIRS	TP		NR	NR	NR	NR	NR	0
US MINES	0.250		0	0	NR	NR	NR	0
ABANDONED MINES	0.250		0	0	NR	NR	NR	0
FINDS	TP	1	NR	NR	NR	NR	NR	1
UXO	1.000		0	0	0	0	NR	0
ECHO	TP		NR	NR	NR	NR	NR	0
DOCKET HWC	TP		NR	NR	NR	NR	NR	0
FUELS PROGRAM	0.250		0	0	NR	NR	NR	0
CA BOND EXP. PLAN	1.000		0	0	0	0	NR	0
VENTURA CO. BWT	TP		NR	NR	NR	NR	NR	0
Cortese	0.500		0	0	0	NR	NR	0

MAP FINDINGS SUMMARY

<u>Database</u>	<u>Search Distance (Miles)</u>	<u>Target Property</u>	<u>< 1/8</u>	<u>1/8 - 1/4</u>	<u>1/4 - 1/2</u>	<u>1/2 - 1</u>	<u>> 1</u>	<u>Total Plotted</u>
-----------------	--	----------------------------	-----------------	------------------	------------------	----------------	---------------	--------------------------

NOTES:

TP = Target Property

NR = Not Requested at this Search Distance

Sites may be listed in more than one database

MAP FINDINGS

Map ID
Direction
Distance
Elevation

Site

Database(s)

EDR ID Number
EPA ID Number

A1 **YELLOW CAB CO**
Target **536 META ST**
Property **OXNARD, CA 93030**

HWTS **S124780269**
 N/A

Site 1 of 21 in cluster A

Actual:
53 ft.

HWTS:
Name: YELLOW CAB CO
Address: 536 META ST
Address 2: Not reported
City,State,Zip: OXNARD, CA 930300000
EPA ID: CAL000058949
Inactive Date: 06/30/1993
Create Date: 02/24/1992
Last Act Date: 06/28/2001
Mailing Name: Not reported
Mailing Address: 536 META ST
Mailing Address 2: Not reported
Mailing City,State,Zip: OXNARD, CA 930300000
Owner Name: JEAN V HARDIN
Owner Address: --
Owner Address 2: Not reported
Owner City,State,Zip: --, 99 --
Contact Name: INACTIVE DUP NUM IN BLK LOGBK
Contact Address: --
Contact Address 2: Not reported
City,State,Zip: --, 99 --

A2 **TRI-COUNTY YELLOW CAB**
Target **536 META**
Property **OXNARD, CA 93030**

HIST CORTESE **S104396609**
CERS **N/A**
LUST

Site 2 of 21 in cluster A

Actual:
53 ft.

LUST:
Name: TRI-COUNTY YELLOW CAB
Address: 536 META ST
City,State,Zip: OXNARD, CA 93030
Lead Agency: VENTURA COUNTY
Case Type: LUST Cleanup Site
Geo Track: http://geotracker.waterboards.ca.gov/profile_report.asp?global_id=T0611100907
Global Id: T0611100907
Latitude: 34.1970167
Longitude: -119.1759391
Status: Completed - Case Closed
Status Date: 01/11/1995
Case Worker: Not reported
RB Case Number: C-95004
Local Agency: Not reported
File Location: Not reported
Local Case Number: 95004
Potential Media Affect: Soil
Potential Contaminants of Concern: Lead
Site History: Not reported

LUST:
Global Id: T0611100907
Contact Type: Regional Board Caseworker
Contact Name: DANIEL PIROTTON
Organization Name: LOS ANGELES RWQCB (REGION 4)

Map ID
Direction
Distance
Elevation

MAP FINDINGS

Site

Database(s)

EDR ID Number
EPA ID Number

TRI-COUNTY YELLOW CAB (Continued)

S104396609

Address: Not reported
City: R4 UNKNOWN
Email: dpirotton@waterboards.ca.gov
Phone Number: 2135766714

LUST:

Global Id: T0611100907
Action Type: Other
Date: 11/16/1994
Action: Leak Reported

Global Id: T0611100907
Action Type: Other
Date: 11/16/1994
Action: Leak Discovery

LUST:

Global Id: T0611100907
Status: Open - Case Begin Date
Status Date: 11/16/1994

Global Id: T0611100907
Status: Open - Site Assessment
Status Date: 11/24/1994

Global Id: T0611100907
Status: Completed - Case Closed
Status Date: 01/11/1995

HIST CORTESE:

edr_fname: TRI-COUNTY YELLOW CAB
edr_fadd1: 536 META
City,State,Zip: OXNARD, CA 93030
Region: CORTESE
Facility County Code: 56
Reg By: LTNKA
Reg Id: C-95004

CERS:

Name: TRI-COUNTY YELLOW CAB
Address: 536 META ST
City,State,Zip: OXNARD, CA 93030
Site ID: 225370
CERS ID: T0611100907
CERS Description: Leaking Underground Storage Tank Cleanup Site

Affiliation:

Affiliation Type Desc: Regional Board Caseworker
Entity Name: DANIEL PIROTTON - LOS ANGELES RWQCB (REGION 4)
Entity Title: Not reported
Affiliation Address: Not reported
Affiliation City: R4 UNKNOWN
Affiliation State: CA
Affiliation Country: Not reported
Affiliation Zip: Not reported

Map ID
Direction
Distance
Elevation

MAP FINDINGS

Site

Database(s)

EDR ID Number
EPA ID Number

TRI-COUNTY YELLOW CAB (Continued)

S104396609

Affiliation Phone: 2135766714

A3
Target
Property
YELLOW CAB OF VENTURA CNTY
536 META ST
OXNARD, CA 93030

HWTS **S124762920**
N/A

Site 3 of 21 in cluster A

Actual:
53 ft.

HWTS:
Name: YELLOW CAB OF VENTURA CNTY
Address: 536 META ST
Address 2: Not reported
City,State,Zip: OXNARD, CA 930300000
EPA ID: CAL000011925
Inactive Date: 06/30/1998
Create Date: 11/14/1989
Last Act Date: 04/27/1999
Mailing Name: Not reported
Mailing Address: 536 META ST
Mailing Address 2: Not reported
Mailing City,State,Zip: OXNARD, CA 930307122
Owner Name: YELLOW CAB COMPANY
Owner Address: --
Owner Address 2: Not reported
Owner City,State,Zip: --, 99 --
Contact Name: --
Contact Address: INACT PER 98VQ FINAL NOTICE
Contact Address 2: - BATCH 4/27
City,State,Zip: --, 99 --

A4
Target
Property
TRI-COUNTY YELLOW CAB CO
536 META ST
OXNARD, CA

UST **U002097715**
N/A

Site 4 of 21 in cluster A

Actual:
53 ft.

VENTURA CO. UST:
Name: TRI-COUNTY YELLOW CAB CO
Address: 536 META ST
City: OXNARD
Facility ID: D 1155
Facility Status: Inactive

A5
Target
Property
TRI-COUNTY YELLOW CAB
536 META ST
OXNARD, CA 93030

FINDS **1023221702**
N/A

Site 5 of 21 in cluster A

Actual:
53 ft.

FINDS:
Registry ID: 110065081002
Facility URL: http://ofmpub.epa.gov/enviro/fii_query_detail.disp_program_facility?p_registry_id=110065081002

Map ID
Direction
Distance
Elevation

MAP FINDINGS

Site

Database(s)

EDR ID Number
EPA ID Number

TRI-COUNTY YELLOW CAB (Continued)

1023221702

Environmental Interest/Information System:
STATE MASTER

**A6
Target
Property**

**YELLOW CAB CO
536 META ST
OXNARD, CA 93030**

**HWTS S124785269
N/A**

Site 6 of 21 in cluster A

**Actual:
53 ft.**

HWTS:
Name: YELLOW CAB CO
Address: 536 META ST
Address 2: Not reported
City,State,Zip: OXNARD, CA 930300000
EPA ID: CAL000068381
Inactive Date: 06/30/1998
Create Date: 10/23/1992
Last Act Date: 08/18/1999
Mailing Name: Not reported
Mailing Address: PO BOX 5111
Mailing Address 2: Not reported
Mailing City,State,Zip: OXNARD, CA 930315111
Owner Name: JEANNIE V. HARDIN
Owner Address: PO BOX 5111
Owner Address 2: Not reported
Owner City,State,Zip: OXNARD, CA 930315111
Contact Name: JEANNIE HARDIN-OWNER
Contact Address: INACT PER 98VQ FINAL NOTICE
Contact Address 2: - BATCH 4/27
City,State,Zip: OXNARD, CA 930300000

**A7
Target
Property**

**1X FELIPE JUAREZ
536 META ST
OXNARD, CA 93030**

**HAZNET S112851771
HWTS N/A**

Site 7 of 21 in cluster A

**Actual:
53 ft.**

HAZNET:
Name: 1X FELIPE JUAREZ
Address: 536 META ST
Address 2: Not reported
City,State,Zip: OXNARD, CA 930300000
Contact: HAL MITRAMY
Telephone: 8056448925
Mailing Name: Not reported
Mailing Address: PO BOX 1828

Year: 1994
Gepaid: CAC000905688
TSD EPA ID: CAT080013352
CA Waste Code: 223 - Unspecified oil-containing waste
Disposal Method: R01 - Recycler
Tons: 3.0024

Additional Info:

Map ID
Direction
Distance
Elevation

MAP FINDINGS

Site

Database(s)

EDR ID Number
EPA ID Number

1X FELIPE JUAREZ (Continued)

S112851771

Year: 1994
Gen EPA ID: CAC000905688

Shipment Date: 19941116
Creation Date: 3/28/1996 0:00:00
Receipt Date: 19941121
Manifest ID: 92843407
Trans EPA ID: CAD983609678
Trans Name: Not reported
Trans 2 EPA ID: Not reported
Trans 2 Name: Not reported
TSDf EPA ID: CAT080013352
Trans Name: Not reported
TSDf Alt EPA ID: CAT080013352
TSDf Alt Name: Not reported
CA Waste Code: 223 - Unspecified oil-containing waste
RCRA Code: Not reported
Disposal Method: R01 - Recycler
Quantity Tons: 3.0024
Waste Quantity: 720
Quantity Unit: G
Additional Code 1: Not reported
Additional Code 2: Not reported
Additional Code 3: Not reported
Additional Code 4: Not reported
Additional Code 5: Not reported

HWTS:

Name: 1X FELIPE JUAREZ
Address: 536 META ST
Address 2: Not reported
City,State,Zip: OXNARD, CA 930300000
EPA ID: CAC000905688
Inactive Date: 10/25/2000
Create Date: 11/14/1994
Last Act Date: 10/25/2000
Mailing Name: Not reported
Mailing Address: PO BOX 1828
Mailing Address 2: Not reported
Mailing City,State,Zip: OXNARD, CA 930300000
Owner Name: FELIPE JUAREZ
Owner Address: PO BOX 1828
Owner Address 2: Not reported
Owner City,State,Zip: OXNARD, CA 930300000
Contact Name: HAL MITRAMY
Contact Address: FUEL SYSTEM DESIGNS
Contact Address 2: Not reported
City,State,Zip: VENTURA, CA 930030000

Map ID
Direction
Distance
Elevation

MAP FINDINGS

Site

Database(s) EDR ID Number
EPA ID Number

A8 TRI-COUNTY YELLOW CAB
Target 536 META ST
Property OXNARD, CA

RGA LUST S114706720
N/A

Site 8 of 21 in cluster A

Actual:
53 ft.

RGA LUST:
Name: TRI-COUNTY YELLOW CAB
Address: 536 META ST
City: OXNARD
State: OXNARD
2012 TRI-COUNTY YELLOW CAB 536 META ST
Name: TRI-COUNTY YELLOW CAB
Address: 536 META ST
City: OXNARD
State: OXNARD
2011 TRI-COUNTY YELLOW CAB 536 META ST
Name: TRI-COUNTY YELLOW CAB
Address: 536 META ST
City: OXNARD
State: OXNARD
2010 TRI-COUNTY YELLOW CAB 536 META ST
Name: TRI-COUNTY YELLOW CAB
Address: 536 META ST
City: OXNARD
State: OXNARD
2009 TRI-COUNTY YELLOW CAB 536 META ST
Name: TRI-COUNTY YELLOW CAB
Address: 536 META ST
City: OXNARD
State: OXNARD
2008 TRI-COUNTY YELLOW CAB 536 META ST
Name: TRI-COUNTY YELLOW CAB
Address: 536 META ST
City: OXNARD
State: OXNARD
2007 TRI-COUNTY YELLOW CAB 536 META ST
Name: TRI-COUNTY YELLOW CAB
Address: 536 META ST
City: OXNARD
State: OXNARD
2006 TRI-COUNTY YELLOW CAB 536 META ST
Name: TRI-COUNTY YELLOW CAB
Address: 536 META ST
City: OXNARD
State: OXNARD
2005 TRI-COUNTY YELLOW CAB 536 META ST
Name: TRI-COUNTY YELLOW CAB
Address: 536 META ST
City: OXNARD
State: OXNARD
2003 TRI-COUNTY YELLOW CAB 536 META ST
Name: TRI-COUNTY YELLOW CAB
Address: 536 META ST
City: OXNARD
State: OXNARD
2002 TRI-COUNTY YELLOW CAB 536 META ST
Name: TRI-COUNTY YELLOW CAB
Address: 536 META ST

Map ID
Direction
Distance
Elevation

MAP FINDINGS

Site

Database(s)

EDR ID Number
EPA ID Number

TRI-COUNTY YELLOW CAB (Continued)

S114706720

City: OXNARD
State: OXNARD
Name: 2001 TRI-COUNTY YELLOW CAB 536 META ST
Address: TRI-COUNTY YELLOW CAB
536 META ST
City: OXNARD
State: OXNARD
2000 TRI-COUNTY YELLOW CAB 536 META ST

**A9
Target
Property**

**TRI-COUNTY YELLOW CAB
536 META ST
OXNARD, CA 93030**

**LUST S104164825
N/A**

Site 9 of 21 in cluster A

**Actual:
53 ft.**

LUST REG 4:
Region: 4
Regional Board: 04
County: Ventura
Facility Id: C-95004
Status: Case Closed
Substance: Lead
Substance Quantity: Not reported
Local Case No: 95004
Case Type: Soil
Abatement Method Used at the Site: Not reported
Global ID: T0611100907
W Global ID: Not reported
Staff: UNK
Local Agency: 56000L
Cross Street: Not reported
Enforcement Type: Not reported
Date Leak Discovered: 11/16/1994
Date Leak First Reported: 11/16/1994
Date Leak Record Entered: Not reported
Date Confirmation Began: 1/11/1995
Date Leak Stopped: Not reported
Date Case Last Changed on Database: Not reported
Date the Case was Closed: 1/11/1995
How Leak Discovered: Not reported
How Leak Stopped: Not reported
Cause of Leak: Not reported
Leak Source: Not reported
Operator: Not reported
Water System: Not reported
Well Name: Not reported
Approx. Dist To Production Well (ft): 1227.266038873589500961664255
Source of Cleanup Funding: Not reported
Preliminary Site Assessment Workplan Submitted: 11/24/1994
Preliminary Site Assessment Began: Not reported
Pollution Characterization Began: Not reported
Remediation Plan Submitted: Not reported
Remedial Action Underway: Not reported
Post Remedial Action Monitoring Began: Not reported
Enforcement Action Date: Not reported
Historical Max MTBE Date: Not reported
Hist Max MTBE Conc in Groundwater: Not reported
Hist Max MTBE Conc in Soil: Not reported

Map ID
Direction
Distance
Elevation

MAP FINDINGS

Site

Database(s)

EDR ID Number
EPA ID Number

TRI-COUNTY YELLOW CAB (Continued)

S104164825

Significant Interim Remedial Action Taken: Not reported
GW Qualifier: Not reported
Soil Qualifier: Not reported
Organization: Not reported
Owner Contact: Not reported
Responsible Party: TRI-COUNTY YELLOW CAB
RP Address: Not reported
Program: LUST
Lat/Long: 34.1971158 / -1
Local Agency Staff: EHD
Beneficial Use: Not reported
Priority: Not reported
Cleanup Fund Id: Not reported
Suspended: Not reported
Assigned Name: Not reported
Summary: Not reported

VENTURA CO. LUST:

Name: TRI-COUNTY YELLOW CAB
Address: 536 META ST
City: OXNARD
Region: VENTURA
Facility ID: 95004
Status: Case Closed

LUST REG 4:

Region: 4
Regional Board: 04
County: Ventura
Facility Id: C-95004
Status: Case Closed
Substance: Lead
Substance Quantity: Not reported
Local Case No: 95004
Case Type: Soil
Abatement Method Used at the Site: Not reported
Global ID: T0611100907
W Global ID: Not reported
Staff: UNK
Local Agency: 56000L
Cross Street: Not reported
Enforcement Type: Not reported
Date Leak Discovered: 11/16/1994
Date Leak First Reported: 11/16/1994
Date Leak Record Entered: Not reported
Date Confirmation Began: 1/11/1995
Date Leak Stopped: Not reported
Date Case Last Changed on Database: Not reported
Date the Case was Closed: 1/11/1995
How Leak Discovered: Not reported
How Leak Stopped: Not reported
Cause of Leak: Not reported
Leak Source: Not reported
Operator: Not reported
Water System: Not reported
Well Name: Not reported

Map ID
 Direction
 Distance
 Elevation

MAP FINDINGS

Site

Database(s)

EDR ID Number
 EPA ID Number

TRI-COUNTY YELLOW CAB (Continued)

S104164825

Approx. Dist To Production Well (ft): 1227.266038873589500961664255
 Source of Cleanup Funding: Not reported
 Preliminary Site Assessment Workplan Submitted: 11/24/1994
 Preliminary Site Assessment Began: Not reported
 Pollution Characterization Began: Not reported
 Remediation Plan Submitted: Not reported
 Remedial Action Underway: Not reported
 Post Remedial Action Monitoring Began: Not reported
 Enforcement Action Date: Not reported
 Historical Max MTBE Date: Not reported
 Hist Max MTBE Conc in Groundwater: Not reported
 Hist Max MTBE Conc in Soil: Not reported
 Significant Interim Remedial Action Taken: Not reported
 GW Qualifier: Not reported
 Soil Qualifier: Not reported
 Organization: Not reported
 Owner Contact: Not reported
 Responsible Party: TRI-COUNTY YELLOW CAB
 RP Address: Not reported
 Program: LUST
 Lat/Long: 34.1971158 / -1
 Local Agency Staff: EHD
 Beneficial Use: Not reported
 Priority: Not reported
 Cleanup Fund Id: Not reported
 Suspended: Not reported
 Assigned Name: Not reported
 Summary: Not reported

VENTURA CO. LUST:

Name: TRI-COUNTY YELLOW CAB
 Address: 536 META ST
 City: OXNARD
 Region: VENTURA
 Facility ID: 95004
 Status: Case Closed

**A10
 Target
 Property**

**TRI-COUNTY YELLOW CAB CO
 536 META ST
 OXNARD, CA**

**RGA LUST S114706719
 N/A**

Site 10 of 21 in cluster A

**Actual:
 53 ft.**

RGA LUST:
 Name: TRI-COUNTY YELLOW CAB CO
 Address: 536 META ST
 City: OXNARD
 State: OXNARD
 1998 TRI-COUNTY YELLOW CAB CO 536 META ST
 Name: TRI-COUNTY YELLOW CAB CO
 Address: 536 META ST
 City: OXNARD
 State: OXNARD
 1997 TRI-COUNTY YELLOW CAB CO 536 META ST
 Name: TRI-COUNTY YELLOW CAB CO
 Address: 536 META ST
 City: OXNARD

Map ID
Direction
Distance
Elevation

MAP FINDINGS

Site

Database(s)

EDR ID Number
EPA ID Number

TRI-COUNTY YELLOW CAB CO (Continued)

S114706719

State: OXNARD
1996 TRI-COUNTY YELLOW CAB CO 536 META ST

A11
North
< 1/8
0.011 mi.
58 ft.
Relative:
Higher
Actual:
53 ft.
Client Plot

CLAMPITT BRAKE & ALIGNMENT
214 E 5TH ST
OJAI, CA
Site 11 of 21 in cluster A

EDR Hist Auto 1009024081
N/A

EDR Hist Auto:

Year: Name: / Type:
1965: CLAMPITT BRAKE & ALIGNMENT / AUTOMOBILE REPAIRING
1970: CLAMPITT BRAKE & ALIGNMENT / AUTOMOBILE REPAIRING
1976: AUTO SERVICIO CARBAJAL / AUTOMOBILE REPAIRING

A12
NW
< 1/8
0.012 mi.
62 ft.

ELECTRIC MOTOR SERVICE
200 E 5TH ST
OXNARD, CA 93030
Site 12 of 21 in cluster A

RCRA NonGen / NLR 1024785988
N/A

Relative:
Higher
Actual:
53 ft.

RCRA NonGen / NLR:
Date form received by agency: 1989-11-14 00:00:00.0
Facility name: ELECTRIC MOTOR SERVICE
Facility address: 200 E 5TH ST
OXNARD, CA 93030-7104
EPA ID: CAL000010481
Contact: MORIWAKI, RICK
Contact address: 200 E 5TH ST
OXNARD, CA 93030
Contact country: Not reported
Contact telephone: 805-483-4233
Contact email: RICK.EMS@VERIZON.NET
EPA Region: 09
Classification: Non-Generator
Description: Handler: Non-Generators do not presently generate hazardous waste

Owner/Operator Summary:

Owner/operator name: MORIWAKI, RICK
Owner/operator address: 200 E 5TH ST
OXNARD, CA 93030
Owner/operator country: Not reported
Owner/operator telephone: 805-483-4233
Owner/operator email: Not reported
Owner/operator fax: Not reported
Owner/operator extension: Not reported
Legal status: Other
Owner/Operator Type: Operator
Owner/Op start date: Not reported
Owner/Op end date: Not reported
Owner/operator name: RICK & TAKA MORIWAKI
Owner/operator address: 200 E 5TH ST
OXNARD, CA 93030
Owner/operator country: Not reported

Map ID
Direction
Distance
Elevation

MAP FINDINGS

Site

Database(s)

EDR ID Number
EPA ID Number

ELECTRIC MOTOR SERVICE (Continued)

1024785988

Owner/operator telephone: 805-483-4233
Owner/operator email: Not reported
Owner/operator fax: Not reported
Owner/operator extension: Not reported
Legal status: Other
Owner/Operator Type: Owner
Owner/Op start date: Not reported
Owner/Op end date: Not reported

Handler Activities Summary:

U.S. importer of hazardous waste: No
Mixed waste (haz. and radioactive): No
Recycler of hazardous waste: No
Transporter of hazardous waste: Yes
Treater, storer or disposer of HW: No
Underground injection activity: No
On-site burner exemption: No
Furnace exemption: No
Used oil fuel burner: No
Used oil processor: No
Used oil refiner: No
Used oil fuel marketer to burner: No
Used oil Specification marketer: No
Used oil transfer facility: No
Used oil transporter: No

Violation Status: No violations found

A13
NW
< 1/8
0.012 mi.
62 ft.

ELECTRIC MOTOR SERVICE
200 FIFTH ST., EAST
OXNARD, CA 93030
Site 13 of 21 in cluster A

CERS S123508057
CERS HAZ WASTE N/A

Relative:
Higher
Actual:
53 ft.

CERS HAZ WASTE:
Name: ELECTRIC MOTOR SERVICE
Address: 200 FIFTH ST., EAST
City,State,Zip: OXNARD, CA 93030
Site ID: 27957
CERS ID: 10200250
CERS Description: Hazardous Waste Generator

CERS:
Name: ELECTRIC MOTOR SERVICE
Address: 200 FIFTH ST., EAST
City,State,Zip: OXNARD, CA 93030
Site ID: 27957
CERS ID: 10200250
CERS Description: Chemical Storage Facilities

Violations:

Site ID: 27957
Site Name: Electric Motor Service
Violation Date: 01-03-2019
Citation: HSC 6.95 25508.2 - California Health and Safety Code, Chapter 6.95, Section(s) 25508.2
Violation Description: Failure to annually review and electronically certify that the business plan is complete and accurate on or before the annual due

Map ID
Direction
Distance
Elevation

MAP FINDINGS

Site

Database(s)

EDR ID Number
EPA ID Number

ELECTRIC MOTOR SERVICE (Continued)

S123508057

Violation Notes: date.
Returned to compliance on 01/03/2019.
Violation Division: Oxnard City CUPA
Violation Program: HMRRP
Violation Source: CERS

Site ID: 27957
Site Name: Electric Motor Service
Violation Date: 10-09-2017
Citation: HSC 6.95 25508.2 - California Health and Safety Code, Chapter 6.95,
Section(s) 25508.2
Violation Description: Failure to annually review and electronically certify that the
business plan is complete and accurate on or before the annual due
date.
Violation Notes: Returned to compliance on 11/14/2017.
Violation Division: Oxnard City CUPA
Violation Program: HMRRP
Violation Source: CERS

Evaluation:
Eval General Type: Compliance Evaluation Inspection
Eval Date: 01-03-2019
Violations Found: No
Eval Type: Routine done by local agency
Eval Notes: Not reported
Eval Division: Oxnard City CUPA
Eval Program: HW
Eval Source: CERS

Eval General Type: Other/Unknown
Eval Date: 10-09-2017
Violations Found: Yes
Eval Type: Other, not routine, done by local agency
Eval Notes: NOV issued
Eval Division: Oxnard City CUPA
Eval Program: HMRRP
Eval Source: CERS

Eval General Type: Compliance Evaluation Inspection
Eval Date: 11-14-2017
Violations Found: No
Eval Type: Routine done by local agency
Eval Notes: Not reported
Eval Division: Oxnard City CUPA
Eval Program: HW
Eval Source: CERS

Eval General Type: Compliance Evaluation Inspection
Eval Date: 01-03-2019
Violations Found: Yes
Eval Type: Routine done by local agency
Eval Notes: Not reported
Eval Division: Oxnard City CUPA
Eval Program: HMRRP
Eval Source: CERS

Eval General Type: Compliance Evaluation Inspection

Map ID
Direction
Distance
Elevation

MAP FINDINGS

Site

Database(s)

EDR ID Number
EPA ID Number

ELECTRIC MOTOR SERVICE (Continued)

S123508057

Eval Date: 06-12-2014
Violations Found: No
Eval Type: Routine done by local agency
Eval Notes: Not reported
Eval Division: Oxnard City CUPA
Eval Program: HMRRP
Eval Source: CERS

Eval General Type: Compliance Evaluation Inspection
Eval Date: 06-12-2014
Violations Found: No
Eval Type: Routine done by local agency
Eval Notes: Not reported
Eval Division: Oxnard City CUPA
Eval Program: HW
Eval Source: CERS

Eval General Type: Compliance Evaluation Inspection
Eval Date: 11-14-2017
Violations Found: No
Eval Type: Routine done by local agency
Eval Notes: Not reported
Eval Division: Oxnard City CUPA
Eval Program: HMRRP
Eval Source: CERS

Enforcement Action:

Site ID: 27957
Site Name: Electric Motor Service
Site Address: 200 FIFTH ST., EAST
Site City: OXNARD
Site Zip: 93030
Enf Action Date: 10-09-2017
Enf Action Type: Notice of Violation (Unified Program)
Enf Action Description: Notice of Violation Issued by the Inspector at the Time of Inspection
Enf Action Notes: Not reported
Enf Action Division: Oxnard City CUPA
Enf Action Program: HMRRP
Enf Action Source: CERS

Affiliation:

Affiliation Type Desc: Legal Owner
Entity Name: Rick Moriwaki
Entity Title: Not reported
Affiliation Address: 200 E. Fifth St.
Affiliation City: Oxnard
Affiliation State: CA
Affiliation Country: United States
Affiliation Zip: 93030
Affiliation Phone: (805) 483-4233

Affiliation Type Desc: Operator
Entity Name: Rick MoriwakiR
Entity Title: Not reported
Affiliation Address: Not reported
Affiliation City: Not reported

Map ID
Direction
Distance
Elevation

MAP FINDINGS

Site

Database(s)

EDR ID Number
EPA ID Number

ELECTRIC MOTOR SERVICE (Continued)

S123508057

Affiliation State: Not reported
Affiliation Country: Not reported
Affiliation Zip: Not reported
Affiliation Phone: (805) 483-4233

Affiliation Type Desc: Facility Mailing Address
Entity Name: Mailing Address
Entity Title: Not reported
Affiliation Address: 200 E. Fifth St.
Affiliation City: Oxnard
Affiliation State: CA
Affiliation Country: Not reported
Affiliation Zip: 93030
Affiliation Phone: Not reported

Affiliation Type Desc: Identification Signer
Entity Name: Rick Moriwaki
Entity Title: Partner
Affiliation Address: Not reported
Affiliation City: Not reported
Affiliation State: Not reported
Affiliation Country: Not reported
Affiliation Zip: Not reported
Affiliation Phone: Not reported

Affiliation Type Desc: Property Owner
Entity Name: Rick Moriwaki
Entity Title: Not reported
Affiliation Address: 200 E. Fifth St.
Affiliation City: Oxnard
Affiliation State: CA
Affiliation Country: United States
Affiliation Zip: 93030
Affiliation Phone: (805) 483-4233

Affiliation Type Desc: Parent Corporation
Entity Name: Electric Motor Service
Entity Title: Not reported
Affiliation Address: Not reported
Affiliation City: Not reported
Affiliation State: Not reported
Affiliation Country: Not reported
Affiliation Zip: Not reported
Affiliation Phone: Not reported

Affiliation Type Desc: CUPA District
Entity Name: Oxnard Fire Department
Entity Title: Not reported
Affiliation Address: 360 West Second Street
Affiliation City: Oxnard
Affiliation State: CA
Affiliation Country: Not reported
Affiliation Zip: 93030
Affiliation Phone: (805) 385-7722

Affiliation Type Desc: Document Preparer
Entity Name: Rick Moriwaki

Map ID
Direction
Distance
Elevation

MAP FINDINGS

Site

Database(s)

EDR ID Number
EPA ID Number

ELECTRIC MOTOR SERVICE (Continued)

S123508057

Entity Title: Not reported
Affiliation Address: Not reported
Affiliation City: Not reported
Affiliation State: Not reported
Affiliation Country: Not reported
Affiliation Zip: Not reported
Affiliation Phone: Not reported

Affiliation Type Desc: Environmental Contact
Entity Name: Rick Moriwaki
Entity Title: Not reported
Affiliation Address: 200 East Fifth Street
Affiliation City: Oxnard
Affiliation State: CA
Affiliation Country: Not reported
Affiliation Zip: 93030-7104
Affiliation Phone: Not reported

A14
NNE
< 1/8
0.012 mi.
62 ft.

AUTOMOTIVE CLINIC
214 FIFTH ST., EAST
OXNARD, CA 93030

CERS S124441841
CERS HAZ WASTE N/A

Site 14 of 21 in cluster A

Relative:
Higher
Actual:
53 ft.

CERS HAZ WASTE:
Name: AUTOMOTIVE CLINIC
Address: 214 FIFTH ST., EAST
City,State,Zip: OXNARD, CA 93030
Site ID: 549811
CERS ID: 10200253
CERS Description: Hazardous Waste Generator

CERS:
Name: AUTOMOTIVE CLINIC
Address: 214 FIFTH ST., EAST
City,State,Zip: OXNARD, CA 93030
Site ID: 549811
CERS ID: 10200253
CERS Description: Chemical Storage Facilities

Violations:
Site ID: 549811
Site Name: Automotive Clinic
Violation Date: 12-04-2018
Citation: HSC 6.95 25507 - California Health and Safety Code, Chapter 6.95, Section(s) 25507
Violation Description: Failure to adequately establish and implement a business plan when storing/handling a hazardous material at or above reportable quantities.
Violation Notes: Returned to compliance on 12/04/2018.
Violation Division: Oxnard City CUPA
Violation Program: HMRRP
Violation Source: CERS

Evaluation:
Eval General Type: Compliance Evaluation Inspection

Map ID
Direction
Distance
Elevation

MAP FINDINGS

Site

Database(s)

EDR ID Number
EPA ID Number

AUTOMOTIVE CLINIC (Continued)

S124441841

Eval Date: 12-04-2018
Violations Found: No
Eval Type: Routine done by local agency
Eval Notes: Not reported
Eval Division: Oxnard City CUPA
Eval Program: HW
Eval Source: CERS

Eval General Type: Compliance Evaluation Inspection
Eval Date: 12-04-2018
Violations Found: Yes
Eval Type: Routine done by local agency
Eval Notes: Not reported
Eval Division: Oxnard City CUPA
Eval Program: HMRRP
Eval Source: CERS

Affiliation:

Affiliation Type Desc: CUPA District
Entity Name: Oxnard Fire Department
Entity Title: Not reported
Affiliation Address: 360 West Second Street
Affiliation City: Oxnard
Affiliation State: CA
Affiliation Country: Not reported
Affiliation Zip: 93030
Affiliation Phone: (805) 385-7722

Affiliation Type Desc: Environmental Contact
Entity Name: Sergio Simental
Entity Title: Not reported
Affiliation Address: 214 Fifth Street East
Affiliation City: Oxnard
Affiliation State: CA
Affiliation Country: Not reported
Affiliation Zip: 93030
Affiliation Phone: Not reported

Affiliation Type Desc: Legal Owner
Entity Name: Sergio Simental
Entity Title: Not reported
Affiliation Address: 1010 Bryce Canyon Ave.
Affiliation City: Oxnard
Affiliation State: CA
Affiliation Country: United States
Affiliation Zip: 93033
Affiliation Phone: (805) 451-2877

Affiliation Type Desc: Operator
Entity Name: Sergio Simental
Entity Title: Not reported
Affiliation Address: Not reported
Affiliation City: Not reported
Affiliation State: Not reported
Affiliation Country: Not reported
Affiliation Zip: Not reported
Affiliation Phone: (805) 263-0020

Map ID
 Direction
 Distance
 Elevation

MAP FINDINGS

Site

Database(s)

EDR ID Number
 EPA ID Number

AUTOMOTIVE CLINIC (Continued)

S124441841

Affiliation Type Desc: Property Owner
 Entity Name: Sergio Simental
 Entity Title: Not reported
 Affiliation Address: 1010 Bryce Canyon Ave.
 Affiliation City: Oxnard
 Affiliation State: CA
 Affiliation Country: United States
 Affiliation Zip: 93033
 Affiliation Phone: (805) 451-2877

Affiliation Type Desc: Facility Mailing Address
 Entity Name: Mailing Address
 Entity Title: Not reported
 Affiliation Address: 214 Fifth Street East
 Affiliation City: Oxnard
 Affiliation State: CA
 Affiliation Country: Not reported
 Affiliation Zip: 93030
 Affiliation Phone: Not reported

Affiliation Type Desc: Parent Corporation
 Entity Name: Automotive Clinic
 Entity Title: Not reported
 Affiliation Address: Not reported
 Affiliation City: Not reported
 Affiliation State: Not reported
 Affiliation Country: Not reported
 Affiliation Zip: Not reported
 Affiliation Phone: Not reported

A15	OXNARD LAUNDRY	EDR Hist Cleaner	1009145120
SSE	223 E 6TH ST		N/A
< 1/8	OXNARD, CA		
0.021 mi.			
110 ft.	Site 15 of 21 in cluster A		

Relative: EDR Hist Cleaner:
Lower

Actual: Year: Name: / Type:
 52 ft. 1926: OXNARD CONSOLIDATED LAUNDRIES / LAUNDRIES
 1930: OXNARD LAUNDRY / LAUNDRIES-STEAM

A16	MEYER S SERVICE STATION	EDR Hist Auto	1009022403
NW	154 E 5TH ST		N/A
< 1/8	OXNARD, CA		
0.021 mi.			
110 ft.	Site 16 of 21 in cluster A		

Relative: EDR Hist Auto:
Higher

Actual: Year: Name: / Type:
 53 ft. 1926: MEYER S SERVICE STATION / GASOLINE AND OIL SERVICE STATIONS
 1930: MEYER S SERVICE STATION / GASOLINE AND OIL SERVICE STATIONS
 1949: TEX & JACK S AUTOMOTIVE SERVICE / GASOLINE AND OIL SERVICE STATIONS

MAP FINDINGS

Map ID
 Direction
 Distance
 Elevation

Site

Database(s)

EDR ID Number
 EPA ID Number

A17 **ROBINSON SERVICE** **EDR Hist Auto** **1009024589**
SW **585 E META ST** **N/A**
< 1/8 **VENTURA, CA**
0.027 mi.
141 ft. **Site 17 of 21 in cluster A**

Relative: EDR Hist Auto:
Lower

Actual: Year: Name: / Type:
52 ft. 1949: ROBINSON SERVICE / AUTOMOBILE REPAIRING
Client Plot 1949: ROBINSON SERVICE / GASOLINE AND OIL SERVICE STATIONS

B18 **OXNARD SUBSTATION** **RCRA NonGen / NLR** **1024757754**
NE **350 E. FIFTH ST.** **N/A**
< 1/8 **OXNARD, CA 93030**
0.028 mi.
147 ft. **Site 1 of 6 in cluster B**

Relative: RCRA NonGen / NLR:
Higher

Actual: Date form received by agency: 2018-08-27 00:00:00.0
53 ft. Facility name: OXNARD SUBSTATION
 Facility address: 350 E. FIFTH ST.
 OXNARD, CA 93030
 EPA ID: CAC002977594
 Mailing address: P.O. BOX 800
 ROSEMEAD, CA 91770
 Contact: MARIA SAROUKHANIAN
 Contact address: P.O. BOX 800
 ROSEMEAD, CA 91770
 Contact country: Not reported
 Contact telephone: 626-302-4535
 Contact email: MARIA.SAROUKHANIAN@SCE.COM
 EPA Region: 09
 Classification: Non-Generator
 Description: Handler: Non-Generators do not presently generate hazardous waste

Owner/Operator Summary:

Owner/operator name: MARIA SAROUKHANIAN
 Owner/operator address: P.O. BOX 800
 ROSEMEAD, CA 91770
 Owner/operator country: Not reported
 Owner/operator telephone: 626-302-4535
 Owner/operator email: Not reported
 Owner/operator fax: Not reported
 Owner/operator extension: Not reported
 Legal status: Other
 Owner/Operator Type: Operator
 Owner/Op start date: Not reported
 Owner/Op end date: Not reported

Owner/operator name: SOUTHERN CALIFORNIA EDISON
 Owner/operator address: P.O. BOX 800
 ROSEMEAD, CA 91770
 Owner/operator country: Not reported
 Owner/operator telephone: 626-302-1212
 Owner/operator email: Not reported
 Owner/operator fax: Not reported
 Owner/operator extension: Not reported
 Legal status: Other

Map ID
 Direction
 Distance
 Elevation

MAP FINDINGS

Site

Database(s)

EDR ID Number
 EPA ID Number

OXNARD SUBSTATION (Continued)

1024757754

Owner/Operator Type: Owner
 Owner/Op start date: Not reported
 Owner/Op end date: Not reported

Handler Activities Summary:

U.S. importer of hazardous waste: No
 Mixed waste (haz. and radioactive): No
 Recycler of hazardous waste: No
 Transporter of hazardous waste: No
 Treater, storer or disposer of HW: No
 Underground injection activity: No
 On-site burner exemption: No
 Furnace exemption: No
 Used oil fuel burner: No
 Used oil processor: No
 User oil refiner: No
 Used oil fuel marketer to burner: No
 Used oil Specification marketer: No
 Used oil transfer facility: No
 Used oil transporter: No

Violation Status: No violations found

B19
NE
 < 1/8
 0.028 mi.
 147 ft.

SOUTHERN CALIFORNIA EDISON OXNARD SUBSTATION
350 EAST FIFTH STREET
OXNARD, CA 93030

RCRA-LQG 1025882194
N/A

Site 2 of 6 in cluster B

Relative:
Higher
Actual:
53 ft.

RCRA-LQG:
 Date form received by agency: 2019-07-30 00:00:00.0
 Facility name: SOUTHERN CALIFORNIA EDISON OXNARD SUBSTATION
 Facility address: 350 EAST FIFTH STREET
 OXNARD, CA 93030
 EPA ID: CAP000298109
 Mailing address: P.O. BOX 508
 ROSEMEAD, CA 91770
 Contact: SARA DUVALL
 Contact address: P.O. BOX 508
 ROSEMEAD, CA 91770
 Contact country: US
 Contact telephone: 626-862-8458
 Contact email: SARA.DUVALL@SCE.COM
 EPA Region: 09
 Classification: Large Quantity Generator
 Description: Handler: generates 1,000 kg or more of hazardous waste during any calendar month; or generates more than 1 kg of acutely hazardous waste during any calendar month; or generates more than 100 kg of any residue or contaminated soil, waste or other debris resulting from the cleanup of a spill, into or on any land or water, of acutely hazardous waste during any calendar month; or generates 1 kg or less of acutely hazardous waste during any calendar month, and accumulates more than 1 kg of acutely hazardous waste at any time; or generates 100 kg or less of any residue or contaminated soil, waste or other debris resulting from the cleanup of a spill, into or on any land or water, of acutely hazardous waste during any calendar month, and accumulates more than 100 kg of that material at any time

Map ID
Direction
Distance
Elevation

MAP FINDINGS

Site

Database(s)

EDR ID Number
EPA ID Number

SOUTHERN CALIFORNIA EDISON OXNARD SUBSTATION (Continued)

1025882194

Owner/Operator Summary:

Owner/operator name: SOUTHERN CALIFORNIA EDISON
Owner/operator address: P.O. BOX 800
ROSEMEAD, CA 91770
Owner/operator country: US
Owner/operator telephone: Not reported
Owner/operator email: Not reported
Owner/operator fax: Not reported
Owner/operator extension: Not reported
Legal status: Private
Owner/Operator Type: Owner
Owner/Op start date: Not reported
Owner/Op end date: Not reported

Owner/operator name: SOUTHERN CALIFORNIA EDISON
Owner/operator address: P.O. BOX 800
ROSEMEAD, CA 91770
Owner/operator country: US
Owner/operator telephone: Not reported
Owner/operator email: Not reported
Owner/operator fax: Not reported
Owner/operator extension: Not reported
Legal status: Private
Owner/Operator Type: Operator
Owner/Op start date: Not reported
Owner/Op end date: Not reported

Handler Activities Summary:

U.S. importer of hazardous waste: No
Mixed waste (haz. and radioactive): No
Recycler of hazardous waste: No
Transporter of hazardous waste: No
Treater, storer or disposer of HW: No
Underground injection activity: No
On-site burner exemption: No
Furnace exemption: No
Used oil fuel burner: No
Used oil processor: No
User oil refiner: No
Used oil fuel marketer to burner: No
Used oil Specification marketer: No
Used oil transfer facility: No
Used oil transporter: No

Hazardous Waste Summary:

. Waste code: 181
. Waste name: Other inorganic solid waste

. Waste code: D008
. Waste name: LEAD

Violation Status: No violations found

MAP FINDINGS

Map ID
 Direction
 Distance
 Elevation

Site

Database(s)

EDR ID Number
 EPA ID Number

A20
WNW
< 1/8
0.039 mi.
208 ft.

CONSTANTINO GABRIE
136 5TH ST
OXNARD, CA 93030

Site 18 of 21 in cluster A

CERS S104970806
LUST N/A

Relative:
Higher

Actual:
53 ft.

LUST:
 Name: CONSTANTINO GABRIE
 Address: 136 5TH ST
 City,State,Zip: OXNARD, CA 93030
 Lead Agency: VENTURA COUNTY
 Case Type: LUST Cleanup Site
 Geo Track: http://geotracker.waterboards.ca.gov/profile_report.asp?global_id=T0611100839
 Global Id: T0611100839
 Latitude: 34.19742
 Longitude: -119.176508
 Status: Completed - Case Closed
 Status Date: 07/15/1993
 Case Worker: Not reported
 RB Case Number: C-93010
 Local Agency: Not reported
 File Location: Not reported
 Local Case Number: 93010
 Potential Media Affect: Soil
 Potential Contaminants of Concern: Kerosene
 Site History: Not reported

LUST:
 Global Id: T0611100839
 Contact Type: Regional Board Caseworker
 Contact Name: DANIEL PIROTTON
 Organization Name: LOS ANGELES RWQCB (REGION 4)
 Address: Not reported
 City: R4 UNKNOWN
 Email: dpirotton@waterboards.ca.gov
 Phone Number: 2135766714

LUST:
 Global Id: T0611100839
 Action Type: Other
 Date: 03/12/1993
 Action: Leak Reported

 Global Id: T0611100839
 Action Type: ENFORCEMENT
 Date: 03/15/1993
 Action: * Historical Enforcement

 Global Id: T0611100839
 Action Type: Other
 Date: 03/12/1993
 Action: Leak Discovery

LUST:
 Global Id: T0611100839
 Status: Open - Case Begin Date
 Status Date: 03/12/1993

 Global Id: T0611100839

Map ID
Direction
Distance
Elevation

MAP FINDINGS

Site

Database(s)

EDR ID Number
EPA ID Number

CONSTANTINO GABRIE (Continued)

S104970806

Status: Open - Site Assessment
Status Date: 03/12/1993

Global Id: T0611100839
Status: Open - Remediation
Status Date: 04/20/1993

Global Id: T0611100839
Status: Open - Site Assessment
Status Date: 04/20/1993

Global Id: T0611100839
Status: Open - Remediation
Status Date: 05/03/1993

Global Id: T0611100839
Status: Open - Verification Monitoring
Status Date: 05/03/1993

Global Id: T0611100839
Status: Completed - Case Closed
Status Date: 07/15/1993

VENTURA CO. LUST:

Name: CONSTANTINO GABRIE
Address: 136 5TH ST
City: OXNARD
Region: VENTURA
Facility ID: 93010
Status: Case Closed

RIVERSIDE CO. LUST:

Name: CIRCLE K #708
Address: 32510 MISSION TR
City,State,Zip: SEDCO HILLS, CA
Region: RIVERSIDE
Facility ID: 93010
Employee: Jones
Site Closed: Yes
Case Type: Soil only
Facility Status: closed/action completed
Casetype Decode: Soil only is impacted
Fstatus Decode: Closed/Action completed

CERS:

Name: CONSTANTINO GABRIE
Address: 136 5TH ST
City,State,Zip: OXNARD, CA 93030
Site ID: 250704
CERS ID: T0611100839
CERS Description: Leaking Underground Storage Tank Cleanup Site

Affiliation:

Affiliation Type Desc: Regional Board Caseworker
Entity Name: DANIEL PIROTTON - LOS ANGELES RWQCB (REGION 4)

Map ID
Direction
Distance
Elevation

MAP FINDINGS

Site

Database(s)

EDR ID Number
EPA ID Number

CONSTANTINO GABRIE (Continued)

S104970806

Entity Title: Not reported
Affiliation Address: Not reported
Affiliation City: R4 UNKNOWN
Affiliation State: CA
Affiliation Country: Not reported
Affiliation Zip: Not reported
Affiliation Phone: 2135766714

**A21
NNW
< 1/8
0.040 mi.
213 ft.**

**NEB MOTOR SALES
161 E 5TH ST
OXNARD, CA
Site 19 of 21 in cluster A**

**EDR Hist Auto 1009120490
N/A**

**Relative:
Higher**

EDR Hist Auto:

**Actual:
53 ft.**

Year:
1949:

Name: / Type:
NEB MOTOR SALES / AUTOMOBILE REPAIRING

Client Plot

**B22
NE
< 1/8
0.041 mi.
217 ft.**

**OXNARD YD.
273 E 5TH ST
OXNARD, CA 93030
Site 3 of 6 in cluster B**

**HIST UST U001579827
N/A**

**Relative:
Higher**

HIST UST:

**Actual:
53 ft.**

Name: OXNARD YD.
Address: 273 E 5TH ST
City,State,Zip: OXNARD, CA 93030
File Number: Not reported
URL: Not reported
Region: STATE
Facility ID: 00000040244
Facility Type: Other
Other Type: TRANS. CO.
Contact Name: D. M. KNOSP
Telephone: 7148775830
Owner Name: SOUTHERN PACIFIC TRANSPORTATIO
Owner Address: ONE MARKET PLAZA - ROOM 1007
Owner City,St,Zip: SAN FRANCISCO, CA 94105
Total Tanks: 0001

Tank Num: 001
Container Num: 1
Year Installed: Not reported
Tank Capacity: 00008000
Tank Used for: PRODUCT
Type of Fuel: DIESEL
Container Construction Thickness: Not reported
Leak Detection: Visual, Stock Inventor

Map ID
Direction
Distance
Elevation

MAP FINDINGS

Site

Database(s)

EDR ID Number
EPA ID Number

B23
NE
< 1/8
0.041 mi.
217 ft.

UNION PACIFIC RAILROAD
273 E 5TH ST
OXNARD, CA 93030

RCRA NonGen / NLR

1024797211
N/A

Site 4 of 6 in cluster B

Relative:
Higher

RCRA NonGen / NLR:

Actual:
53 ft.

Date form received by agency: 2000-07-05 00:00:00.0
Facility name: UNION PACIFIC RAILROAD
Facility address: 273 E 5TH ST
OXNARD, CA 93030-0000
EPA ID: CAL000183045
Mailing address: 2401 E SEPULVEDA BLVD
LONG BEACH, CA 90810-0000
Contact: KRISTEN STEVENS
Contact address: 2401 E SEPULVEDA BLVD
LONG BEACH, CA 90810-0000
Contact country: Not reported
Contact telephone: 562-756-0076
Contact email: ADAM.ESTES@GHD.COM
EPA Region: 09
Classification: Non-Generator
Description: Handler: Non-Generators do not presently generate hazardous waste

Owner/Operator Summary:

Owner/operator name: KRISTEN STEVENS
Owner/operator address: 2401 E SEPULVEDA BLVD
LONG BEACH, CA 90810
Owner/operator country: Not reported
Owner/operator telephone: 562-756-0076
Owner/operator email: Not reported
Owner/operator fax: Not reported
Owner/operator extension: Not reported
Legal status: Other
Owner/Operator Type: Operator
Owner/Op start date: Not reported
Owner/Op end date: Not reported

Owner/operator name: UNION PACIFIC RAILROAD
Owner/operator address: 1400 DOUGLAS STREET
OMAHA, NE 68179
Owner/operator country: Not reported
Owner/operator telephone: 562-756-0076
Owner/operator email: Not reported
Owner/operator fax: Not reported
Owner/operator extension: Not reported
Legal status: Other
Owner/Operator Type: Owner
Owner/Op start date: Not reported
Owner/Op end date: Not reported

Handler Activities Summary:

U.S. importer of hazardous waste: No
Mixed waste (haz. and radioactive): No
Recycler of hazardous waste: No
Transporter of hazardous waste: Yes
Treater, storer or disposer of HW: No
Underground injection activity: No

Map ID
 Direction
 Distance
 Elevation

MAP FINDINGS

Site

Database(s)

EDR ID Number
 EPA ID Number

UNION PACIFIC RAILROAD (Continued)

1024797211

On-site burner exemption: No
 Furnace exemption: No
 Used oil fuel burner: No
 Used oil processor: No
 User oil refiner: No
 Used oil fuel marketer to burner: No
 Used oil Specification marketer: No
 Used oil transfer facility: No
 Used oil transporter: No

Violation Status: No violations found

**B24
 NE
 < 1/8
 0.042 mi.
 222 ft.**

**OXNARD YD
 275 E FIFTH ST
 OXNARD, CA 93030
 Site 5 of 6 in cluster B**

**HIST UST S118413693
 N/A**

**Relative:
 Higher
 Actual:
 53 ft.**

HIST UST:
 Name: OXNARD YD
 Address: 275 E FIFTH ST
 City,State,Zip: OXNARD, CA 93030
 File Number: 0002CE67
 URL: <http://geotracker.waterboards.ca.gov/ustpdfs/pdf/0002CE67.pdf>
 Region: Not reported
 Facility ID: Not reported
 Facility Type: Not reported
 Other Type: Not reported
 Contact Name: Not reported
 Telephone: Not reported
 Owner Name: Not reported
 Owner Address: Not reported
 Owner City,St,Zip: Not reported
 Total Tanks: Not reported

 Tank Num: Not reported
 Container Num: Not reported
 Year Installed: Not reported
 Tank Capacity: Not reported
 Tank Used for: Not reported
 Type of Fuel: Not reported
 Container Construction Thickness: Not reported
 Leak Detection: Not reported

Click here for Geo Tracker PDF:

**A25
 NW
 < 1/8
 0.042 mi.
 224 ft.**

**CENTURY CLEANERS
 151 E 5TH ST
 OXNARD, CA
 Site 20 of 21 in cluster A**

**EDR Hist Cleaner 1009146652
 N/A**

**Relative:
 Higher
 Actual:
 53 ft.
 Client Plot**

EDR Hist Cleaner:
 Year: 1949: Name: / Type:
 1949: CENTURY CLEANERS / DRY CLEANERS
 CENTURY CLEANERS / DYERS AND CLEANERS

Map ID
 Direction
 Distance
 Elevation

MAP FINDINGS

Site

Database(s)

EDR ID Number
 EPA ID Number

CENTURY CLEANERS (Continued)

1009146652

1957:	CENTURY CLEANERS / CLEANERS AND DYERS
1961:	CENTURY CLEANERS / CLEANERS AND DYERS
1965:	CENTURY CLEANERS / CLEANERS AND DYERS
1969:	YATABE AKIRA / Drycleaning Plants, Except Rugs
1970:	YATABE AKIRA / Drycleaning Plants, Except Rugs
1971:	YATABE AKIRA / Drycleaning Plants, Except Rugs
1972:	YATABE AKIRA / Drycleaning Plants, Except Rugs
1973:	YATABE AKIRA / Drycleaning Plants, Except Rugs
1974:	YATABE AKIRA / Drycleaning Plants, Except Rugs
1975:	YATABE AKIRA / Drycleaning Plants, Except Rugs
1976:	YATABE AKIRA / Drycleaning Plants, Except Rugs
1977:	YATABE AKIRA / Drycleaning Plants, Except Rugs
1978:	YATABE ANNA AKIRA CENTURY CLRS / Drycleaning Plants, Except Rugs
1979:	YATABE ANNA AKIRA CENTURY CLRS / Drycleaning Plants, Except Rugs
1980:	CENTURY CLEANER / Drycleaning Plants, Except Rugs
1982:	CENTURY CLEANER / Drycleaning Plants, Except Rugs
1983:	CENTURY CLEANER / Drycleaning Plants, Except Rugs
1985:	CENTURY CLEANER / Drycleaning Plants, Except Rugs
1986:	CENTURY CLEANER / Drycleaning Plants, Except Rugs
1987:	CENTURY CLEANER / Drycleaning Plants, Except Rugs

**A26
 NW
 < 1/8
 0.044 mi.
 232 ft.**

**Relative:
 Higher**

**Actual:
 53 ft.**

Client Plot

**CENTURY CLEANERS
 151 E 5TH ST
 OJAI, CA**

Site 21 of 21 in cluster A

EDR Hist Cleaner:

Year:	Name: / Type:
1970:	CENTURY CLEANERS / CLEANERS AND DYERS
1976:	CENTURY CLEANERS / CLEANERS AND DYERS

**EDR Hist Cleaner 1009147467
 N/A**

**B27
 NNE
 < 1/8
 0.045 mi.
 237 ft.**

**Relative:
 Higher**

**Actual:
 53 ft.**

**CATLIN INVESTMENT COMPANY, INC
 235 5TH STREET
 OXNARD, CA**

Site 6 of 6 in cluster B

VENTURA CO. UST:

Name:	CATLIN INVESTMENT COMPANY, INC
Address:	235 5TH STREET
City:	OXNARD
Facility ID:	D 798
Facility Status:	Inactive

**UST U002243847
 N/A**

MAP FINDINGS

Map ID			EDR ID Number
Direction			EPA ID Number
Distance			
Elevation	Site	Database(s)	

C28 WNW < 1/8 0.048 mi. 252 ft.	BELL DYE WORKS 128 E 5TH ST OXNARD, CA Site 1 of 2 in cluster C Relative: EDR Hist Cleaner: Higher Actual: Year: 53 ft. 1926: <i>Client Plot</i> 1930: 1949:	EDR Hist Cleaner	1009145903 N/A
	Name: / Type: BELL DYE WORKS / CLEANERS AND DYERS BELL DYE WORKS / CLOTHES PRESSERS AND CLEANERS OXNARD PEARL DRY CLEANERS / DRY CLEANERS		

C29 NW < 1/8 0.056 mi. 295 ft.	BOOTH W F 139 E 5TH ST OXNARD, CA Site 2 of 2 in cluster C Relative: EDR Hist Auto: Higher Actual: Year: 54 ft. 1926: <i>Client Plot</i> 1930:	EDR Hist Auto	1009024561 N/A
	Name: / Type: BOOTH W F / GASOLINE AND OIL SERVICE STATIONS BOOTH W F / GASOLINE AND OIL SERVICE STATIONS		

D30 SW < 1/8 0.087 mi. 460 ft.	ARCO IRIS 1 610 S OXNARD BLVD OXNARD, CA 93030 Site 1 of 5 in cluster D Relative: EDR Hist Auto: Lower Actual: Year: 52 ft. 1991: 1992: 1993: 1994: 1995: 1996: 1997: 1998: 1999: 2000: 2001: 2002: 2003: 2004: 2005: 2006: 2007: 2008: 2009: 2010: 2011: 2012: 2013: 2014:	EDR Hist Auto	1021122738 N/A
	Name: / Type: ARCO IRIS 1 / Gasoline Service Stations ARCO IRIS 1 / Gasoline Service Stations ARCO IRIS 1 / Gasoline Service Stations ARCO IRIS 1 / Gasoline Service Stations ARCO IRIS 1 / Gasoline Service Stations ARCO IRIS 1 / Gasoline Service Stations ARCO IRIS 1 / Gasoline Service Stations ARCO IRIS 1 / Gasoline Service Stations ARCO IRIS 1 / Gasoline Service Stations ARCO IRIS 1 / Gasoline Service Stations ARCO IRIS 1 / Gasoline Service Stations ARCO IRIS 1 / Gasoline Service Stations ARCO IRIS 1 / Gasoline Service Stations ARCO IRIS 1 / Gasoline Service Stations ARCO IRIS 1 / Gasoline Service Stations, NEC ARCO IRIS 1 / Gasoline Service Stations, NEC ARCO IRIS 1 / Gasoline Service Stations, NEC ARCO IRIS 1 / Gasoline Service Stations, NEC ARCO IRIS 1 / Gasoline Service Stations, NEC ARCO IRIS 1 / Gasoline Service Stations, NEC ARCO IRIS 1 / Gasoline Service Stations, NEC ARCO IRIS 1 / Gasoline Service Stations, NEC ARCO IRIS 1 / Gasoline Service Stations, NEC ARCO IRIS 1 / Gasoline Service Stations, NEC ARCO IRIS 1 / Gasoline Service Stations, NEC ARCO IRIS 1 / Gasoline Service Stations, NEC		

MAP FINDINGS

Map ID			EDR ID Number
Direction			EPA ID Number
Distance			
Elevation	Site	Database(s)	

E31 **ANDRADE J S** **EDR Hist Auto** **1009023919**
North **416 META ST** **N/A**
< 1/8 **VENTURA, CA**
0.090 mi.
473 ft. **Site 1 of 6 in cluster E**

Relative: EDR Hist Auto:
Higher

Actual: Year: Name: / Type:
54 ft. 1926: ANDRADE J S / AUTOMOBILE REPAIRERS

Client Plot

E32 **JACK S MOBILE SERVICE** **EDR Hist Auto** **1009024164**
North **410 E META ST** **N/A**
< 1/8 **VENTURA, CA**
0.090 mi.
477 ft. **Site 2 of 6 in cluster E**

Relative: EDR Hist Auto:
Higher

Actual: Year: Name: / Type:
54 ft. 1949: JACK S MOBILE SERVICE / GASOLINE AND OIL SERVICE STATIONS

Client Plot

E33 **MC NEILLY S RICHFIELD SERVICE** **EDR Hist Auto** **1009026745**
NNW **415 E META ST** **N/A**
< 1/8 **VENTURA, CA**
0.093 mi.
491 ft. **Site 3 of 6 in cluster E**

Relative: EDR Hist Auto:
Higher

Actual: Year: Name: / Type:
54 ft. 1949: LOCEY & LOPEZ RICHFIELD SERVICE / GASOLINE AND OIL SERVICE STATIONS
 1957: MC NEILLY S RICHFIELD SERVICE / GASOLINE STATIONS
Client Plot 1961: WHITE S RICHFIELD SERVICE / GASOLINE STATIONS
 1965: WHITE S RICHFIELD SERVICE / GASOLINE STATIONS

D34 **M & E ASSOCIATED SERVICE** **EDR Hist Auto** **1009022397**
WSW **559 S OXNARD BLVD** **N/A**
< 1/8 **OXNARD, CA**
0.097 mi.
511 ft. **Site 2 of 5 in cluster D**

Relative: EDR Hist Auto:
Lower

Actual: Year: Name: / Type:
52 ft. 1949: HARRINGTON P E / GASOLINE AND OIL SERVICE STATIONS
 1957: M & E ASSOCIATED SERVICE / GASOLINE STATIONS
 1961: M & E ASSOCIATED SERVICE / GASOLINE STATIONS

MAP FINDINGS

Map ID			EDR ID Number
Direction			
Distance			
Elevation	Site	Database(s)	EPA ID Number

F35 NW < 1/8 0.100 mi. 527 ft.	VAN FLEET & DURKEE 430 OXNARD BLVD OXNARD, CA Site 1 of 5 in cluster F	EDR Hist Auto	1009024456 N/A
Relative: Higher	EDR Hist Auto:		
Actual: 54 ft.	Year: 1930:	Name: / Type: VAN FLEET & DURKEE / GASOLINE AND OIL SERVICE STATIONS	

E36 NNW < 1/8 0.101 mi. 533 ft.	CLINGINGSMITH UNION SERVICE 292 E META ST VENTURA, CA Site 4 of 6 in cluster E	EDR Hist Auto	1009022505 N/A
Relative: Higher	EDR Hist Auto:		
Actual: 54 ft.	Year: 1949: 1957: 1961: 1965:	Name: / Type: TAYLOR G T / GASOLINE AND OIL SERVICE STATIONS CLINGINGSMITH UNION SERVICE / GASOLINE STATIONS GLYNN S UNION SERVICE / GASOLINE STATIONS JOHNSON S SERVICE / GASOLINE STATIONS	
<i>Client Plot</i>			

D37 WSW < 1/8 0.101 mi. 535 ft.	HELEN S CLEANERS & LAUNDRY 611 S OXNARD BLVD OJAI, CA Site 3 of 5 in cluster D	EDR Hist Cleaner	1009147005 N/A
Relative: Lower	EDR Hist Cleaner:		
Actual: 52 ft.	Year: 1965:	Name: / Type: HELEN S CLEANERS & LAUNDRY / CLEANERS AND DYERS	

38 South < 1/8 0.102 mi. 541 ft.	CLINICAS DEL CAMINO REAL INC OXNARD 650 META ST OXNARD, CA 93030	RCRA NonGen / NLR	1024790577 N/A
Relative: Lower	RCRA NonGen / NLR:		
Actual: 50 ft.	Date form received by agency: 1994-10-20 00:00:00.0 Facility name: CLINICAS DEL CAMINO REAL INC OXNARD Facility address: 650 META ST OXNARD, CA 93030-7182 EPA ID: CAL000089111 Mailing address: 1040 FLYNN RD. CAMARILLO, CA 93012-0000 Contact: ROBERTO S. JUAREZ Contact address: 1040 FLYNN RD. CAMARILLO, CA 93012 Contact country: Not reported Contact telephone: 805-659-1740 Contact email: EMAIL@CLINICAS.ORG EPA Region: 09		

Map ID
Direction
Distance
Elevation

MAP FINDINGS

Site

Database(s)

EDR ID Number
EPA ID Number

CLINICAS DEL CAMINO REAL INC OXNARD (Continued)

1024790577

Classification: Non-Generator
Description: Handler: Non-Generators do not presently generate hazardous waste

Owner/Operator Summary:

Owner/operator name: CLINICAS DEL CAMINO REAL INC
Owner/operator address: 1040 FLYNN RD
CAMARILLO, CA 93012
Owner/operator country: Not reported
Owner/operator telephone: 805-659-1740
Owner/operator email: Not reported
Owner/operator fax: Not reported
Owner/operator extension: Not reported
Legal status: Other
Owner/Operator Type: Owner
Owner/Op start date: Not reported
Owner/Op end date: Not reported

Owner/operator name: ROBERTO S. JUAREZ
Owner/operator address: 1040 FLYNN RD.
CAMARILLO, CA 93012
Owner/operator country: Not reported
Owner/operator telephone: 805-659-1740
Owner/operator email: Not reported
Owner/operator fax: Not reported
Owner/operator extension: Not reported
Legal status: Other
Owner/Operator Type: Operator
Owner/Op start date: Not reported
Owner/Op end date: Not reported

Handler Activities Summary:

U.S. importer of hazardous waste: No
Mixed waste (haz. and radioactive): No
Recycler of hazardous waste: No
Transporter of hazardous waste: Yes
Treater, storer or disposer of HW: No
Underground injection activity: No
On-site burner exemption: No
Furnace exemption: No
Used oil fuel burner: No
Used oil processor: No
User oil refiner: No
Used oil fuel marketer to burner: No
Used oil Specification marketer: No
Used oil transfer facility: No
Used oil transporter: No

Violation Status: No violations found

MAP FINDINGS

Map ID
Direction
Distance
Elevation

Site

Database(s)

EDR ID Number
EPA ID Number

F39 **BOWEN S SHELL SERVICE**
NW **430 S OXNARD BLVD**
< 1/8 **OXNARD, CA**
0.104 mi.
547 ft. **Site 2 of 5 in cluster F**

EDR Hist Auto **1009022497**
N/A

Relative:
Higher

EDR Hist Auto:

Actual:
54 ft.

Year:
1949:
1957:
1961:

Name: / Type:
VALENTINE MARTIN / GASOLINE AND OIL SERVICE STATIONS
BOWEN S SHELL SERVICE / GASOLINE STATIONS
BOWEN S SHELL SERVICE / GASOLINE STATIONS

40 **UNION PACIFIC RAILROAD-OXNARD YARD**
NNE **EAST THIRD STREET & SOUTH GARFIELD AVENUE**
< 1/8 **OXNARD, CA 93030**
0.106 mi.
559 ft.

CERS **S117351963**
LUST **N/A**

Relative:
Higher

LUST:

Actual:
54 ft.

Name: UNION PACIFIC RAILROAD-OXNARD YARD
Address: EAST THIRD STREET & SOUTH GARFIELD AVENUE
City,State,Zip: OXNARD, CA 93030
Lead Agency: LOS ANGELES RWQCB (REGION 4)
Case Type: LUST Cleanup Site
Geo Track: http://geotracker.waterboards.ca.gov/profile_report.asp?global_id=T10000005175
Global Id: T10000005175
Latitude: 34.1986963660895
Longitude: -119.174539565641
Status: Completed - Case Closed
Status Date: 11/08/2016
Case Worker: DPP
RB Case Number: C-13003
Local Agency: Not reported
File Location: Local Agency
Local Case Number: Not reported
Potential Media Affect: Other Groundwater (uses other than drinking water), Soil
Potential Contaminants of Concern: Diesel, Waste Oil / Motor / Hydraulic / Lubricating
Site History: BLANK

LUST:

Global Id: T10000005175
Contact Type: Regional Board Caseworker
Contact Name: DANIEL PIROTTON
Organization Name: LOS ANGELES RWQCB (REGION 4)
Address: Not reported
City: R4 UNKNOWN
Email: dpirotton@waterboards.ca.gov
Phone Number: 2135766714

LUST:

Global Id: T10000005175
Action Type: Other
Date: 12/06/2012
Action: Leak Reported

Global Id: T10000005175
Action Type: RESPONSE
Date: 04/30/2014
Action: Soil and Water Investigation Report

Map ID
Direction
Distance
Elevation

MAP FINDINGS

Site

Database(s)

EDR ID Number
EPA ID Number

UNION PACIFIC RAILROAD-OXNARD YARD (Continued)

S117351963

Global Id:	T10000005175
Action Type:	ENFORCEMENT
Date:	12/19/2013
Action:	Staff Letter
Global Id:	T10000005175
Action Type:	ENFORCEMENT
Date:	03/20/2014
Action:	Technical Correspondence / Assistance / Other
Global Id:	T10000005175
Action Type:	RESPONSE
Date:	01/15/2015
Action:	Interim Remedial Action Plan
Global Id:	T10000005175
Action Type:	ENFORCEMENT
Date:	05/12/2014
Action:	Staff Letter
Global Id:	T10000005175
Action Type:	RESPONSE
Date:	01/15/2015
Action:	Well Installation Report
Global Id:	T10000005175
Action Type:	RESPONSE
Date:	01/15/2015
Action:	Monitoring Report - Semi-Annually
Global Id:	T10000005175
Action Type:	RESPONSE
Date:	04/15/2015
Action:	Monitoring Report - Quarterly
Global Id:	T10000005175
Action Type:	ENFORCEMENT
Date:	10/27/2014
Action:	Staff Letter
Global Id:	T10000005175
Action Type:	ENFORCEMENT
Date:	05/29/2014
Action:	Staff Letter
Global Id:	T10000005175
Action Type:	RESPONSE
Date:	07/04/2016
Action:	Other Report / Document
Global Id:	T10000005175
Action Type:	RESPONSE
Date:	11/23/2015
Action:	Well Destruction Workplan
Global Id:	T10000005175
Action Type:	RESPONSE

Map ID
Direction
Distance
Elevation

MAP FINDINGS

Site

Database(s)

EDR ID Number
EPA ID Number

UNION PACIFIC RAILROAD-OXNARD YARD (Continued)

S117351963

Date: 04/15/2016
Action: Well Destruction Report

Global Id: T10000005175
Action Type: ENFORCEMENT
Date: 11/08/2016
Action: Closure/No Further Action Letter

Global Id: T10000005175
Action Type: ENFORCEMENT
Date: 12/03/2015
Action: Staff Letter

Global Id: T10000005175
Action Type: RESPONSE
Date: 10/15/2015
Action: Monitoring Report - Semi-Annually

Global Id: T10000005175
Action Type: RESPONSE
Date: 04/15/2016
Action: Soil and Water Investigation Report

Global Id: T10000005175
Action Type: RESPONSE
Date: 10/15/2016
Action: Well Destruction Report

Global Id: T10000005175
Action Type: ENFORCEMENT
Date: 07/07/2016
Action: Staff Letter

Global Id: T10000005175
Action Type: ENFORCEMENT
Date: 05/04/2016
Action: Notification - Preclosure

Global Id: T10000005175
Action Type: ENFORCEMENT
Date: 11/05/2015
Action: Staff Letter

Global Id: T10000005175
Action Type: Other
Date: 12/04/2012
Action: Leak Discovery

Global Id: T10000005175
Action Type: RESPONSE
Date: 12/30/2013
Action: Soil and Water Investigation Workplan - Regulator Responded

Global Id: T10000005175
Action Type: RESPONSE
Date: 07/30/2014
Action: Well Installation Workplan - Regulator Responded

Map ID
Direction
Distance
Elevation

MAP FINDINGS

Site

Database(s)

EDR ID Number
EPA ID Number

UNION PACIFIC RAILROAD-OXNARD YARD (Continued)

S117351963

Global Id:	T10000005175
Action Type:	RESPONSE
Date:	09/15/2015
Action:	Other Workplan - Regulator Responded
Global Id:	T10000005175
Action Type:	RESPONSE
Date:	03/15/2016
Action:	Request for Closure - Regulator Responded
Global Id:	T10000005175
Action Type:	REMEDIATION
Date:	06/01/2013
Action:	Excavation
Global Id:	T10000005175
Action Type:	ENFORCEMENT
Date:	06/07/2016
Action:	Staff Letter
Global Id:	T10000005175
Action Type:	Other
Date:	12/04/2012
Action:	Leak Stopped
Global Id:	T10000005175
Action Type:	REMEDIATION
Date:	12/01/2012
Action:	Excavation
Global Id:	T10000005175
Action Type:	ENFORCEMENT
Date:	10/02/2013
Action:	Staff Letter
Global Id:	T10000005175
Action Type:	ENFORCEMENT
Date:	09/09/2013
Action:	Unauthorized Release Form
LUST:	
Global Id:	T10000005175
Status:	Open - Case Begin Date
Status Date:	12/04/2012
Global Id:	T10000005175
Status:	Open - Site Assessment
Status Date:	09/30/2013
Global Id:	T10000005175
Status:	Open - Eligible for Closure
Status Date:	05/04/2016
Global Id:	T10000005175
Status:	Completed - Case Closed
Status Date:	11/08/2016

Map ID
Direction
Distance
Elevation

MAP FINDINGS

Site

Database(s)

EDR ID Number
EPA ID Number

UNION PACIFIC RAILROAD-OXNARD YARD (Continued)

S117351963

CERS:

Name: UNION PACIFIC RAILROAD-OXNARD YARD
Address: EAST THIRD STREET & SOUTH GARFIELD AVENUE
City,State,Zip: OXNARD, CA 93030
Site ID: 230358
CERS ID: T10000005175
CERS Description: Leaking Underground Storage Tank Cleanup Site

Affiliation:

Affiliation Type Desc: Regional Board Caseworker
Entity Name: DANIEL PIROTTON - LOS ANGELES RWQCB (REGION 4)
Entity Title: Not reported
Affiliation Address: Not reported
Affiliation City: R4 UNKNOWN
Affiliation State: CA
Affiliation Country: Not reported
Affiliation Zip: Not reported
Affiliation Phone: 2135766714

F41
WNW
< 1/8
0.107 mi.
566 ft.

CARBALLO TRUST
465 OXNARD BL
OXNARD, CA 93010
Site 3 of 5 in cluster F

LUST S104164850
N/A

Relative:
Higher
Actual:
53 ft.

LUST REG 4:
Region: 4
Regional Board: 04
County: Ventura
Facility Id: C95180
Status: Case Closed
Substance: Gasoline
Substance Quantity: Not reported
Local Case No: 95180
Case Type: Groundwater
Abatement Method Used at the Site: Not reported
Global ID: T0611101066
W Global ID: Not reported
Staff: UNK
Local Agency: 56000L
Cross Street: Not reported
Enforcement Type: CLOS
Date Leak Discovered: 6/28/1995
Date Leak First Reported: 6/28/1995
Date Leak Record Entered: Not reported
Date Confirmation Began: 6/28/1995
Date Leak Stopped: 1/1/1965
Date Case Last Changed on Database: Not reported
Date the Case was Closed: 6/26/2002
How Leak Discovered: Not reported
How Leak Stopped: Not reported
Cause of Leak: Not reported
Leak Source: Not reported
Operator: Not reported
Water System: Not reported
Well Name: Not reported
Approx. Dist To Production Well (ft): 2322.7077316022071845350001905

Map ID
Direction
Distance
Elevation

MAP FINDINGS

Site

Database(s)

EDR ID Number
EPA ID Number

CARBALLO TRUST (Continued)

S104164850

Source of Cleanup Funding: F
Preliminary Site Assessment Workplan Submitted: 6/28/1995
Preliminary Site Assessment Began: Not reported
Pollution Characterization Began: Not reported
Remediation Plan Submitted: Not reported
Remedial Action Underway: Not reported
Post Remedial Action Monitoring Began: Not reported
Enforcement Action Date: Not reported
Historical Max MTBE Date: Not reported
Hist Max MTBE Conc in Groundwater: Not reported
Hist Max MTBE Conc in Soil: Not reported
Significant Interim Remedial Action Taken: Not reported
GW Qualifier: Not reported
Soil Qualifier: Not reported
Organization: Not reported
Owner Contact: Not reported
Responsible Party: CARBALLO FAMILY TRUST c/o BECK
RP Address: Not reported
Program: LUST
Lat/Long: 34.20675607 / -1
Local Agency Staff: EKO
Beneficial Use: Not reported
Priority: Not reported
Cleanup Fund Id: Not reported
Suspended: Not reported
Assigned Name: Not reported
Summary: Not reported

VENTURA CO. LUST:

Name: CARBALLO TRUST
Address: 465 OXNARD BL
City: OXNARD
Region: VENTURA
Facility ID: 95180
Status: Case Closed

LUST REG 4:

Region: 4
Regional Board: 04
County: Ventura
Facility Id: C95180
Status: Case Closed
Substance: Gasoline
Substance Quantity: Not reported
Local Case No: 95180
Case Type: Groundwater
Abatement Method Used at the Site: Not reported
Global ID: T0611101066
W Global ID: Not reported
Staff: UNK
Local Agency: 56000L
Cross Street: Not reported
Enforcement Type: CLOS
Date Leak Discovered: 6/28/1995
Date Leak First Reported: 6/28/1995
Date Leak Record Entered: Not reported

Map ID
Direction
Distance
Elevation

MAP FINDINGS

Site

Database(s)

EDR ID Number
EPA ID Number

CARBALLO TRUST (Continued)

S104164850

Date Confirmation Began: 6/28/1995
Date Leak Stopped: 1/1/1965
Date Case Last Changed on Database: Not reported
Date the Case was Closed: 6/26/2002
How Leak Discovered: Not reported
How Leak Stopped: Not reported
Cause of Leak: Not reported
Leak Source: Not reported
Operator: Not reported
Water System: Not reported
Well Name: Not reported
Approx. Dist To Production Well (ft): 2322.7077316022071845350001905
Source of Cleanup Funding: F
Preliminary Site Assessment Workplan Submitted: 6/28/1995
Preliminary Site Assessment Began: Not reported
Pollution Characterization Began: Not reported
Remediation Plan Submitted: Not reported
Remedial Action Underway: Not reported
Post Remedial Action Monitoring Began: Not reported
Enforcement Action Date: Not reported
Historical Max MTBE Date: Not reported
Hist Max MTBE Conc in Groundwater: Not reported
Hist Max MTBE Conc in Soil: Not reported
Significant Interim Remedial Action Taken: Not reported
GW Qualifier: Not reported
Soil Qualifier: Not reported
Organization: Not reported
Owner Contact: Not reported
Responsible Party: CARBALLO FAMILY TRUST c/o BECK
RP Address: Not reported
Program: LUST
Lat/Long: 34.20675607 / -1
Local Agency Staff: EKO
Beneficial Use: Not reported
Priority: Not reported
Cleanup Fund Id: Not reported
Suspended: Not reported
Assigned Name: Not reported
Summary: Not reported

VENTURA CO. LUST:

Name: CARBALLO TRUST
Address: 465 OXNARD BL
City: OXNARD
Region: VENTURA
Facility ID: 95180
Status: Case Closed

MAP FINDINGS

Map ID
Direction
Distance
Elevation

Site

Database(s)

EDR ID Number
EPA ID Number

F42 **CARBALLO TRUST**
NW **465 OXNARD**
< 1/8 **OXNARD, CA 93030**
0.110 mi.
580 ft. **Site 4 of 5 in cluster F**

HIST CORTESE **S104396622**
CERS **N/A**
LUST

Relative:
Higher
Actual:
54 ft.

LUST:
Name: CARBALLO TRUST
Address: 465 OXNARD BL
City,State,Zip: OXNARD, CA 93010
Lead Agency: VENTURA COUNTY
Case Type: LUST Cleanup Site
Geo Track: http://geotracker.waterboards.ca.gov/profile_report.asp?global_id=T0611101066
Global Id: T0611101066
Latitude: 34.1981462
Longitude: -119.1774351
Status: Completed - Case Closed
Status Date: 06/26/2002
Case Worker: EKO
RB Case Number: C95180
Local Agency: VENTURA COUNTY
File Location: All Files are on GeoTracker or in the Local Agency Database
Local Case Number: 95180
Potential Media Affect: Other Groundwater (uses other than drinking water)
Potential Contaminants of Concern: Gasoline
Site History: Not reported

LUST:
Global Id: T0611101066
Contact Type: Regional Board Caseworker
Contact Name: DANIEL PIROTTON
Organization Name: LOS ANGELES RWQCB (REGION 4)
Address: Not reported
City: R4 UNKNOWN
Email: dpirotton@waterboards.ca.gov
Phone Number: 2135766714

Global Id: T0611101066
Contact Type: Local Agency Caseworker
Contact Name: ERIN K. O'CONNELL
Organization Name: VENTURA COUNTY
Address: 800 S. VICTORIA AVE
City: VENTURA
Email: erin.oconnell@ventura.org
Phone Number: Not reported

LUST:
Global Id: T0611101066
Action Type: Other
Date: 06/28/1995
Action: Leak Reported

Global Id: T0611101066
Action Type: ENFORCEMENT
Date: 06/26/2002
Action: Closure/No Further Action Letter

Global Id: T0611101066
Action Type: Other

Map ID
Direction
Distance
Elevation

MAP FINDINGS

Site

Database(s)

EDR ID Number
EPA ID Number

CARBALLO TRUST (Continued)

S104396622

Date: 06/28/1995
Action: Leak Discovery

Global Id: T0611101066
Action Type: ENFORCEMENT
Date: 06/26/2002
Action: Closure/No Further Action Letter

LUST:

Global Id: T0611101066
Status: Open - Case Begin Date
Status Date: 06/28/1995

Global Id: T0611101066
Status: Open - Site Assessment
Status Date: 06/28/1995

Global Id: T0611101066
Status: Completed - Case Closed
Status Date: 06/26/2002

HIST CORTESE:

edr_fname: CARBALLO TRUST
edr_fadd1: 465 OXNARD
City,State,Zip: OXNARD, CA 93030
Region: CORTESE
Facility County Code: 56
Reg By: LTNKA
Reg Id: C-95180

CERS:

Name: CARBALLO TRUST
Address: 465 OXNARD BL
City,State,Zip: OXNARD, CA 93010
Site ID: 240645
CERS ID: T0611101066
CERS Description: Leaking Underground Storage Tank Cleanup Site

Affiliation:

Affiliation Type Desc: Local Agency Caseworker
Entity Name: ERIN K. O'CONNELL - VENTURA COUNTY
Entity Title: Not reported
Affiliation Address: 800 S. VICTORIA AVE
Affiliation City: VENTURA
Affiliation State: CA
Affiliation Country: Not reported
Affiliation Zip: Not reported
Affiliation Phone: Not reported

Affiliation Type Desc: Regional Board Caseworker
Entity Name: DANIEL PIROTTON - LOS ANGELES RWQCB (REGION 4)
Entity Title: Not reported
Affiliation Address: Not reported
Affiliation City: R4 UNKNOWN
Affiliation State: CA

MAP FINDINGS

Map ID
Direction
Distance
Elevation

Site

Database(s)

EDR ID Number
EPA ID Number

CARBALLO TRUST (Continued)

S104396622

Affiliation Country: Not reported
Affiliation Zip: Not reported
Affiliation Phone: 2135766714

D43 **LAUNDROMAT** **EDR Hist Cleaner** **1009148440**
WSW **120 W 6TH ST** **N/A**
< 1/8 **VENTURA, CA**
0.111 mi.
584 ft. **Site 4 of 5 in cluster D**
Relative: **EDR Hist Cleaner:**
Lower
Actual: **Year:** **Name: / Type:**
52 ft. **1961:** **LAUNDROMAT / LAUNDRIES-SELF SERVE**

D44 **COIN LAUNDRY** **EDR Hist Cleaner** **1009147453**
WSW **120 W 6TH ST** **N/A**
< 1/8 **OJAI, CA**
0.111 mi.
584 ft. **Site 5 of 5 in cluster D**
Relative: **EDR Hist Cleaner:**
Lower
Actual: **Year:** **Name: / Type:**
52 ft. **1965:** **MAYTAG LAUNDROMAT / LAUNDRIES-SELF SERVE**
 1970: **COIN LAUNDRY / LAUNDRIES-SELF SERVE**

E45 **HARRINGTONS SHELL SERVICE** **EDR Hist Auto** **1009024259**
North **398 E META ST** **N/A**
< 1/8 **VENTURA, CA**
0.114 mi.
604 ft. **Site 5 of 6 in cluster E**
Relative: **EDR Hist Auto:**
Higher
Actual: **Year:** **Name: / Type:**
54 ft. **1957:** **HARRINGTONS SHELL SERVICE / GASOLINE STATIONS**

Client Plot

G46 **LIVINGSTON-GRAHAM** **EMI** **1002847615**
SSE **750 COMMERCIAL AVE** **LUST** **N/A**
< 1/8 **OXNARD, CA 93030** **HIST UST**
0.120 mi.
631 ft. **Site 1 of 6 in cluster G**
Relative: **LUST REG 4:**
Lower **Region:** **4**
Actual: **Regional Board:** **04**
51 ft. **County:** **Ventura**
 Facility Id: **C-87137**
 Status: **Case Closed**
 Substance: **Diesel**
 Substance Quantity: **Not reported**

Map ID
Direction
Distance
Elevation

MAP FINDINGS

Site

Database(s)

EDR ID Number
EPA ID Number

LIVINGSTON-GRAHAM (Continued)

1002847615

Local Case No: 87137
Case Type: Groundwater
Abatement Method Used at the Site: Excavate and Dispose
Global ID: T0611100257
W Global ID: Not reported
Staff: UNK
Local Agency: 56000L
Cross Street: Not reported
Enforcement Type: EF
Date Leak Discovered: 12/24/1987
Date Leak First Reported: 12/24/1987
Date Leak Record Entered: Not reported
Date Confirmation Began: 7/1/1988
Date Leak Stopped: Not reported
Date Case Last Changed on Database: Not reported
Date the Case was Closed: 9/1/1993
How Leak Discovered: Not reported
How Leak Stopped: Not reported
Cause of Leak: Not reported
Leak Source: Not reported
Operator: Not reported
Water System: Not reported
Well Name: Not reported
Approx. Dist To Production Well (ft): 1320.4079876266516816907959343
Source of Cleanup Funding: F
Preliminary Site Assessment Workplan Submitted: 2/4/1988
Preliminary Site Assessment Began: 4/30/1989
Pollution Characterization Began: 5/15/1989
Remediation Plan Submitted: 8/30/1989
Remedial Action Underway: 9/30/1989
Post Remedial Action Monitoring Began: 2/21/1992
Enforcement Action Date: 12/28/1987
Historical Max MTBE Date: Not reported
Hist Max MTBE Conc in Groundwater: Not reported
Hist Max MTBE Conc in Soil: Not reported
Significant Interim Remedial Action Taken: Not reported
GW Qualifier: Not reported
Soil Qualifier: Not reported
Organization: Not reported
Owner Contact: Not reported
Responsible Party: LIVINGSTON GRAHAM
RP Address: Not reported
Program: LUST
Lat/Long: 34.1947588 / -1
Local Agency Staff: EHD
Beneficial Use: Not reported
Priority: Not reported
Cleanup Fund Id: Not reported
Suspended: Not reported
Assigned Name: Not reported
Summary: Not reported

VENTURA CO. LUST:

Name: LIVINGSTON-GRAHAM
Address: 750 COMMERCIAL AVE
City: OXNARD
Region: VENTURA

Map ID
Direction
Distance
Elevation

MAP FINDINGS

Site

Database(s)

EDR ID Number
EPA ID Number

LIVINGSTON-GRAHAM (Continued)

1002847615

Facility ID: 87137
Status: Case Closed

HIST UST:

Name: OXNARD BATCH PLANT
Address: 750 COMMERCIAL AVENUE
City,State,Zip: OXNARD, CA 93030
File Number: 0002CA3F
URL: <http://geotracker.waterboards.ca.gov/ustpdfs/pdf/0002CA3F.pdf>
Region: Not reported
Facility ID: Not reported
Facility Type: Not reported
Other Type: Not reported
Contact Name: Not reported
Telephone: Not reported
Owner Name: Not reported
Owner Address: Not reported
Owner City,St,Zip: Not reported
Total Tanks: Not reported

Tank Num: Not reported
Container Num: Not reported
Year Installed: Not reported
Tank Capacity: Not reported
Tank Used for: Not reported
Type of Fuel: Not reported
Container Construction Thickness: Not reported
Leak Detection: Not reported

[Click here for Geo Tracker PDF:](#)

EMI:

Name: LIVINGSTON-GRAHAM
Address: 750 COMMERCIAL AVE
City,State,Zip: OXNARD, CA 93030
Year: 1987
County Code: 56
Air Basin: SCC
Facility ID: 91
Air District Name: VEN
SIC Code: 3273
Air District Name: VENTURA COUNTY APCD
Community Health Air Pollution Info System: Not reported
Consolidated Emission Reporting Rule: Not reported
Total Organic Hydrocarbon Gases Tons/Yr: 0
Reactive Organic Gases Tons/Yr: 0
Carbon Monoxide Emissions Tons/Yr: 0
NOX - Oxides of Nitrogen Tons/Yr: 0
SOX - Oxides of Sulphur Tons/Yr: 0
Particulate Matter Tons/Yr: 0
Part. Matter 10 Micrometers and Smlr Tons/Yr: 0

Name: LIVINGSTON-GRAHAM
Address: 750 COMMERCIAL AVE
City,State,Zip: OXNARD, CA 93030
Year: 1990

Map ID
Direction
Distance
Elevation

MAP FINDINGS

Site

Database(s)

EDR ID Number
EPA ID Number

LIVINGSTON-GRAHAM (Continued)

1002847615

County Code: 56
Air Basin: SCC
Facility ID: 91
Air District Name: VEN
SIC Code: 3273
Air District Name: VENTURA COUNTY APCD
Community Health Air Pollution Info System: Not reported
Consolidated Emission Reporting Rule: Not reported
Total Organic Hydrocarbon Gases Tons/Yr: 0
Reactive Organic Gases Tons/Yr: 0
Carbon Monoxide Emissions Tons/Yr: 0
NOX - Oxides of Nitrogen Tons/Yr: 0
SOX - Oxides of Sulphur Tons/Yr: 0
Particulate Matter Tons/Yr: 0
Part. Matter 10 Micrometers and Smlr Tons/Yr: 0

Name: LIVINGSTON-GRAHAM
Address: 750 COMMERCIAL AVE
City,State,Zip: OXNARD, CA 93030
Year: 1995
County Code: 56
Air Basin: SCC
Facility ID: 91
Air District Name: VEN
SIC Code: 3273
Air District Name: VENTURA COUNTY APCD
Community Health Air Pollution Info System: Not reported
Consolidated Emission Reporting Rule: Not reported
Total Organic Hydrocarbon Gases Tons/Yr: 0
Reactive Organic Gases Tons/Yr: 0
Carbon Monoxide Emissions Tons/Yr: 0
NOX - Oxides of Nitrogen Tons/Yr: 0
SOX - Oxides of Sulphur Tons/Yr: 0
Particulate Matter Tons/Yr: 0
Part. Matter 10 Micrometers and Smlr Tons/Yr: 0

Name: LIVINGSTON-GRAHAM
Address: 750 COMMERCIAL AVE
City,State,Zip: OXNARD, CA 93030
Year: 1996
County Code: 56
Air Basin: SCC
Facility ID: 91
Air District Name: VEN
SIC Code: 3273
Air District Name: VENTURA COUNTY APCD
Community Health Air Pollution Info System: Not reported
Consolidated Emission Reporting Rule: Not reported
Total Organic Hydrocarbon Gases Tons/Yr: 0
Reactive Organic Gases Tons/Yr: 0
Carbon Monoxide Emissions Tons/Yr: 0
NOX - Oxides of Nitrogen Tons/Yr: 0
SOX - Oxides of Sulphur Tons/Yr: 0
Particulate Matter Tons/Yr: 0
Part. Matter 10 Micrometers and Smlr Tons/Yr: 0

Name: LIVINGSTON-GRAHAM

Map ID
Direction
Distance
Elevation

MAP FINDINGS

Site

Database(s)

EDR ID Number
EPA ID Number

LIVINGSTON-GRAHAM (Continued)

1002847615

Address: 750 COMMERCIAL AVE
City,State,Zip: OXNARD, CA 93030
Year: 1997
County Code: 56
Air Basin: SCC
Facility ID: 91
Air District Name: VEN
SIC Code: 3273
Air District Name: VENTURA COUNTY APCD
Community Health Air Pollution Info System: Not reported
Consolidated Emission Reporting Rule: Not reported
Total Organic Hydrocarbon Gases Tons/Yr: 0
Reactive Organic Gases Tons/Yr: 0
Carbon Monoxide Emissions Tons/Yr: 0
NOX - Oxides of Nitrogen Tons/Yr: 0
SOX - Oxides of Sulphur Tons/Yr: 0
Particulate Matter Tons/Yr: 0
Part. Matter 10 Micrometers and Smllr Tons/Yr: 0

Name: LIVINGSTON-GRAHAM
Address: 750 COMMERCIAL AVE
City,State,Zip: OXNARD, CA 93030
Year: 1998
County Code: 56
Air Basin: SCC
Facility ID: 91
Air District Name: VEN
SIC Code: 3273
Air District Name: VENTURA COUNTY APCD
Community Health Air Pollution Info System: Not reported
Consolidated Emission Reporting Rule: Not reported
Total Organic Hydrocarbon Gases Tons/Yr: 0
Reactive Organic Gases Tons/Yr: 0
Carbon Monoxide Emissions Tons/Yr: 0
NOX - Oxides of Nitrogen Tons/Yr: 0
SOX - Oxides of Sulphur Tons/Yr: 0
Particulate Matter Tons/Yr: 0
Part. Matter 10 Micrometers and Smllr Tons/Yr: 0

G47
SSE
< 1/8
0.120 mi.
631 ft.

OXNARD BATCH PLANT
750 COMMERCIAL AVE
OXNARD, CA 93030
Site 2 of 6 in cluster G

HIST UST **U001579817**
N/A

Relative:
Lower

HIST UST:
Name: OXNARD BATCH PLANT
Address: 750 COMMERCIAL AVE
City,State,Zip: OXNARD, CA 93030
File Number: Not reported
URL: Not reported
Region: STATE
Facility ID: 00000041802
Facility Type: Other
Other Type: READY MIXED CONCRETE
Contact Name: J. NOUTARY
Telephone: 8189605471
Owner Name: LIVINGSTON-GRAHAM

Actual:
51 ft.

Map ID
 Direction
 Distance
 Elevation

MAP FINDINGS

Site

Database(s)

EDR ID Number
 EPA ID Number

OXNARD BATCH PLANT (Continued)

U001579817

Owner Address: 16080 EAST ARROW HIGHWAY
 Owner City,St,Zip: IRWINDALE, CA 917060943
 Total Tanks: 0001

 Tank Num: 001
 Container Num: 469-1
 Year Installed: 1970
 Tank Capacity: 00001000
 Tank Used for: PRODUCT
 Type of Fuel: DIESEL
 Container Construction Thickness: Not reported
 Leak Detection: Stock Inventor

G48
SSE
 < 1/8
 0.120 mi.
 631 ft.

LIVINGSTON-GRAHAM/OXNARD PLA
750 COMMERCIAL AVENUE
OXNARD, CA

UST U003758217
N/A

Site 3 of 6 in cluster G

Relative:
Lower

Actual:
 51 ft.

VENTURA CO. UST:
 Name: LIVINGSTON-GRAHAM/OXNARD PLA
 Address: 750 COMMERCIAL AVENUE
 City: OXNARD
 Facility ID: D 90
 Facility Status: Inactive

G49
SSE
 < 1/8
 0.120 mi.
 631 ft.

LIVINGSTON-GRAHAM
750 COMMERCIAL
OXNARD, CA 93030

HIST CORTESE 1001262516
CERS N/A
LUST

Site 4 of 6 in cluster G

Relative:
Lower

Actual:
 51 ft.

LUST:
 Name: LIVINGSTON-GRAHAM
 Address: 750 COMMERCIAL AVE
 City,State,Zip: OXNARD, CA 93030
 Lead Agency: VENTURA COUNTY
 Case Type: LUST Cleanup Site
 Geo Track: http://geotracker.waterboards.ca.gov/profile_report.asp?global_id=T0611100257
 Global Id: T0611100257
 Latitude: 34.195301
 Longitude: -119.174114
 Status: Completed - Case Closed
 Status Date: 09/01/1993
 Case Worker: Not reported
 RB Case Number: C-87137
 Local Agency: Not reported
 File Location: Not reported
 Local Case Number: 87137
 Potential Media Affect: Other Groundwater (uses other than drinking water)
 Potential Contaminants of Concern: Diesel
 Site History: Not reported

LUST:
 Global Id: T0611100257
 Contact Type: Regional Board Caseworker
 Contact Name: DANIEL PIROTTON

Map ID
Direction
Distance
Elevation

MAP FINDINGS

Site

Database(s)

EDR ID Number
EPA ID Number

LIVINGSTON-GRAHAM (Continued)

1001262516

Organization Name: LOS ANGELES RWQCB (REGION 4)
Address: Not reported
City: R4 UNKNOWN
Email: dpirotton@waterboards.ca.gov
Phone Number: 2135766714

LUST:

Global Id: T0611100257
Action Type: Other
Date: 12/24/1987
Action: Leak Reported

Global Id: T0611100257
Action Type: ENFORCEMENT
Date: 12/28/1987
Action: * Historical Enforcement

Global Id: T0611100257
Action Type: Other
Date: 12/24/1987
Action: Leak Discovery

LUST:

Global Id: T0611100257
Status: Open - Case Begin Date
Status Date: 12/24/1987

Global Id: T0611100257
Status: Open - Site Assessment
Status Date: 02/04/1988

Global Id: T0611100257
Status: Open - Site Assessment
Status Date: 07/01/1988

Global Id: T0611100257
Status: Open - Site Assessment
Status Date: 04/30/1989

Global Id: T0611100257
Status: Open - Site Assessment
Status Date: 05/15/1989

Global Id: T0611100257
Status: Open - Remediation
Status Date: 08/30/1989

Global Id: T0611100257
Status: Open - Remediation
Status Date: 09/30/1989

Global Id: T0611100257
Status: Open - Verification Monitoring
Status Date: 02/21/1992

Global Id: T0611100257

Map ID
 Direction
 Distance
 Elevation

MAP FINDINGS

Site

Database(s)

EDR ID Number
 EPA ID Number

LIVINGSTON-GRAHAM (Continued)

1001262516

Status: Completed - Case Closed
 Status Date: 09/01/1993

HIST CORTESE:
 edr_fname: LIVINGSTON-GRAHAM
 edr_fadd1: 750 COMMERCIAL
 City,State,Zip: OXNARD, CA 93030
 Region: CORTESE
 Facility County Code: 56
 Reg By: LTNKA
 Reg Id: C-87137

CERS:
 Name: LIVINGSTON-GRAHAM
 Address: 750 COMMERCIAL AVE
 City,State,Zip: OXNARD, CA 93030
 Site ID: 209941
 CERS ID: T0611100257
 CERS Description: Leaking Underground Storage Tank Cleanup Site

Affiliation:
 Affiliation Type Desc: Regional Board Caseworker
 Entity Name: DANIEL PIROTTON - LOS ANGELES RWQCB (REGION 4)
 Entity Title: Not reported
 Affiliation Address: Not reported
 Affiliation City: R4 UNKNOWN
 Affiliation State: CA
 Affiliation Country: Not reported
 Affiliation Zip: Not reported
 Affiliation Phone: 2135766714

F50 NW < 1/8 0.122 mi. 642 ft.	GEORGE J R AUTOMOTIVE SERVICE 410 S OXNARD BLVD OXNARD, CA Site 5 of 5 in cluster F EDR Hist Auto: Year: Name: / Type: 1961: GEORGE J R AUTOMOTIVE SERVICE / AUTOMOBILE REPAIRING	EDR Hist Auto 1009026884 N/A
--	---	---

E51 NNW < 1/8 0.122 mi. 643 ft.	OXNARD (CITY) TRANS. CENTER 222 ENTERPRISE STREET OXNARD, CA Site 6 of 6 in cluster E VENTURA CO. UST: Name: OXNARD (CITY) TRANS. CENTER Address: 222 ENTERPRISE STREET City: OXNARD Facility ID: D 898 Facility Status: Inactive	UST U002169158 N/A
---	--	---

MAP FINDINGS

Map ID
Direction
Distance
Elevation

Site

Database(s)

EDR ID Number
EPA ID Number

H52
East
1/8-1/4
0.129 mi.
683 ft.

TUNE-UPS PLUS
540 FIFTH ST., EAST
OXNARD, CA 93030

Site 1 of 9 in cluster H

CERS **S123534566**
CERS HAZ WASTE **N/A**

Relative:
Lower

Actual:
52 ft.

CERS HAZ WASTE:
Name: TUNE-UPS PLUS
Address: 540 FIFTH ST., EAST
City,State,Zip: OXNARD, CA 93030
Site ID: 78050
CERS ID: 10200661
CERS Description: Hazardous Waste Generator

CERS:
Name: TUNE-UPS PLUS
Address: 540 FIFTH ST., EAST
City,State,Zip: OXNARD, CA 93030
Site ID: 78050
CERS ID: 10200661
CERS Description: Chemical Storage Facilities

Violations:
Site ID: 78050
Site Name: Tune-Ups Plus
Violation Date: 11-01-2017
Citation: 40 CFR 1 265.173 - U.S. Code of Federal Regulations, Title 40, Chapter 1, Section(s) 265.173
Violation Description: Failure to meet the following container management requirements: (a) A container holding hazardous waste must always be closed during storage, except when it is necessary to add or remove waste. (b) A container holding hazardous waste must not be opened, handled, or stored in a manner which may rupture the container or cause it to leak.
Violation Notes: Returned to compliance on 07/31/2019.
Violation Division: Oxnard City CUPA
Violation Program: HW
Violation Source: CERS

Site ID: 78050
Site Name: Tune-Ups Plus
Violation Date: 11-01-2017
Citation: HSC 6.95 25505(a)(4) - California Health and Safety Code, Chapter 6.95, Section(s) 25505(a)(4)
Violation Description: Failure to provide initial and annual training to all employees in safety procedures in the event of a release or threatened release of a hazardous material or failure to document and maintain training records for a minimum of three years.
Violation Notes: Returned to compliance on 07/31/2019.
Violation Division: Oxnard City CUPA
Violation Program: HMRRP
Violation Source: CERS

Site ID: 78050
Site Name: Tune-Ups Plus
Violation Date: 07-10-2018
Citation: HSC 6.95 25507 - California Health and Safety Code, Chapter 6.95, Section(s) 25507
Violation Description: Failure to adequately establish and implement a business plan when

Map ID
Direction
Distance
Elevation

MAP FINDINGS

Site

Database(s)

EDR ID Number
EPA ID Number

TUNE-UPS PLUS (Continued)

S123534566

storing/handling a hazardous material at or above reportable quantities.
Violation Notes: Returned to compliance on 07/25/2019.
Violation Division: Oxnard City CUPA
Violation Program: HMRRP
Violation Source: CERS

Site ID: 78050
Site Name: Tune-Ups Plus
Violation Date: 11-01-2017
Citation: HSC 6.5 25160.2 - California Health and Safety Code, Chapter 6.5, Section(s) 25160.2
Violation Description: Failure of a generator of hazardous waste that meets the conditions to be transported on a consolidated manifest to comply with one or more of the required consolidated manifesting procedures and retain copies of receipts for three years.
Violation Notes: Returned to compliance on 07/31/2019.
Violation Division: Oxnard City CUPA
Violation Program: HW
Violation Source: CERS

Site ID: 78050
Site Name: Tune-Ups Plus
Violation Date: 07-10-2018
Citation: 22 CCR 12 66262.34(f) - California Code of Regulations, Title 22, Chapter 12, Section(s) 66262.34(f)
Violation Description: Failure to properly label hazardous waste accumulation containers and portable tanks with the following requirements: "Hazardous Waste", name and address of the generator, physical and chemical characteristics of the Hazardous Waste, and starting accumulation date.
Violation Notes: Returned to compliance on 07/31/2019.
Violation Division: Oxnard City CUPA
Violation Program: HW
Violation Source: CERS

Site ID: 78050
Site Name: Tune-Ups Plus
Violation Date: 11-01-2017
Citation: HSC 6.95 25507 - California Health and Safety Code, Chapter 6.95, Section(s) 25507
Violation Description: Failure to adequately establish and implement a business plan when storing/handling a hazardous material at or above reportable quantities.
Violation Notes: Returned to compliance on 07/31/2019.
Violation Division: Oxnard City CUPA
Violation Program: HMRRP
Violation Source: CERS

Site ID: 78050
Site Name: Tune-Ups Plus
Violation Date: 07-10-2018
Citation: 40 CFR 1 265.31 - U.S. Code of Federal Regulations, Title 40, Chapter 1, Section(s) 265.31
Violation Description: Failure to maintain and operate the facility to minimize the possibility of a fire, explosion, or any unplanned sudden or non-sudden release of hazardous waste or hazardous waste constituents

Map ID
Direction
Distance
Elevation

MAP FINDINGS

Site

Database(s)

EDR ID Number
EPA ID Number

TUNE-UPS PLUS (Continued)

S123534566

to air, soil, or surface water which could threaten human health or the environment.
Violation Notes: Returned to compliance on 07/31/2019.
Violation Division: Oxnard City CUPA
Violation Program: HW
Violation Source: CERS

Site ID: 78050
Site Name: Tune-Ups Plus
Violation Date: 11-01-2017
Citation: 22 CCR 12 66262.34(f) - California Code of Regulations, Title 22, Chapter 12, Section(s) 66262.34(f)
Violation Description: Failure to properly label hazardous waste accumulation containers and portable tanks with the following requirements: "Hazardous Waste", name and address of the generator, physical and chemical characteristics of the Hazardous Waste, and starting accumulation date.

Violation Notes: Returned to compliance on 07/31/2019.
Violation Division: Oxnard City CUPA
Violation Program: HW
Violation Source: CERS

Site ID: 78050
Site Name: Tune-Ups Plus
Violation Date: 10-09-2017
Citation: HSC 6.95 25507 - California Health and Safety Code, Chapter 6.95, Section(s) 25507
Violation Description: Failure to adequately establish and implement a business plan when storing/handling a hazardous material at or above reportable quantities.

Violation Notes: Returned to compliance on 07/25/2019. NOV Sent
Violation Division: Oxnard City CUPA
Violation Program: HMRRP
Violation Source: CERS

Site ID: 78050
Site Name: Tune-Ups Plus
Violation Date: 11-01-2017
Citation: 40 CFR 1 265.31 - U.S. Code of Federal Regulations, Title 40, Chapter 1, Section(s) 265.31
Violation Description: Failure to maintain and operate the facility to minimize the possibility of a fire, explosion, or any unplanned sudden or non-sudden release of hazardous waste or hazardous waste constituents to air, soil, or surface water which could threaten human health or the environment.

Violation Notes: Returned to compliance on 07/31/2019.
Violation Division: Oxnard City CUPA
Violation Program: HW
Violation Source: CERS

Evaluation:
Eval General Type: Other/Unknown
Eval Date: 10-09-2017
Violations Found: Yes
Eval Type: Other, not routine, done by local agency
Eval Notes: Not reported
Eval Division: Oxnard City CUPA

Map ID
Direction
Distance
Elevation

MAP FINDINGS

Site

Database(s)

EDR ID Number
EPA ID Number

TUNE-UPS PLUS (Continued)

S123534566

Eval Program: HMRRP
Eval Source: CERS

Eval General Type: Compliance Evaluation Inspection
Eval Date: 07-10-2018
Violations Found: Yes
Eval Type: Routine done by local agency
Eval Notes: Not reported
Eval Division: Oxnard City CUPA
Eval Program: HW
Eval Source: CERS

Eval General Type: Compliance Evaluation Inspection
Eval Date: 11-01-2017
Violations Found: Yes
Eval Type: Routine done by local agency
Eval Notes: Not reported
Eval Division: Oxnard City CUPA
Eval Program: HW
Eval Source: CERS

Eval General Type: Compliance Evaluation Inspection
Eval Date: 07-10-2018
Violations Found: Yes
Eval Type: Routine done by local agency
Eval Notes: Not reported
Eval Division: Oxnard City CUPA
Eval Program: HMRRP
Eval Source: CERS

Eval General Type: Compliance Evaluation Inspection
Eval Date: 11-01-2017
Violations Found: Yes
Eval Type: Routine done by local agency
Eval Notes: Not reported
Eval Division: Oxnard City CUPA
Eval Program: HMRRP
Eval Source: CERS

Enforcement Action:

Site ID: 78050
Site Name: Tune-Ups Plus
Site Address: 540 FIFTH ST., EAST
Site City: OXNARD
Site Zip: 93030
Enf Action Date: 01-02-2018
Enf Action Type: Notice of Violation (Unified Program)
Enf Action Description: Notice of Violation Issued by the Inspector at the Time of Inspection
Enf Action Notes: Not reported
Enf Action Division: Oxnard City CUPA
Enf Action Program: HMRRP
Enf Action Source: CERS

Site ID: 78050
Site Name: Tune-Ups Plus
Site Address: 540 FIFTH ST., EAST
Site City: OXNARD

Map ID
Direction
Distance
Elevation

MAP FINDINGS

Site

Database(s)

EDR ID Number
EPA ID Number

TUNE-UPS PLUS (Continued)

S123534566

Site Zip: 93030
Enf Action Date: 01-02-2018
Enf Action Type: Notice of Violation (Unified Program)
Enf Action Description: Notice of Violation Issued by the Inspector at the Time of Inspection
Enf Action Notes: Not reported
Enf Action Division: Oxnard City CUPA
Enf Action Program: HW
Enf Action Source: CERS

Affiliation:

Affiliation Type Desc: Property Owner
Entity Name: MARTIN CARRILLO
Entity Title: Not reported
Affiliation Address: 540 E. Fifth St.
Affiliation City: Oxnard
Affiliation State: CA
Affiliation Country: United States
Affiliation Zip: 93030
Affiliation Phone: (805) 487-1435

Affiliation Type Desc: Environmental Contact
Entity Name: MARTIN CARRILLO
Entity Title: Not reported
Affiliation Address: 540 E FIFTH ST
Affiliation City: Oxnard
Affiliation State: CA
Affiliation Country: Not reported
Affiliation Zip: 93033
Affiliation Phone: Not reported

Affiliation Type Desc: Parent Corporation
Entity Name: Tune-Ups Plus
Entity Title: Not reported
Affiliation Address: Not reported
Affiliation City: Not reported
Affiliation State: Not reported
Affiliation Country: Not reported
Affiliation Zip: Not reported
Affiliation Phone: Not reported

Affiliation Type Desc: CUPA District
Entity Name: Oxnard Fire Department
Entity Title: Not reported
Affiliation Address: 360 West Second Street
Affiliation City: Oxnard
Affiliation State: CA
Affiliation Country: Not reported
Affiliation Zip: 93030
Affiliation Phone: (805) 385-7722

Affiliation Type Desc: Operator
Entity Name: MARTIN CARRILLO
Entity Title: Not reported
Affiliation Address: Not reported
Affiliation City: Not reported
Affiliation State: Not reported
Affiliation Country: Not reported

Map ID
Direction
Distance
Elevation

MAP FINDINGS

Site

Database(s)

EDR ID Number
EPA ID Number

TUNE-UPS PLUS (Continued)

S123534566

Affiliation Zip: Not reported
Affiliation Phone: (805) 487-1435

Affiliation Type Desc: Facility Mailing Address
Entity Name: Mailing Address
Entity Title: Not reported
Affiliation Address: 1301 Dahlia St
Affiliation City: Oxnard
Affiliation State: CA
Affiliation Country: Not reported
Affiliation Zip: 93036
Affiliation Phone: Not reported

Affiliation Type Desc: Legal Owner
Entity Name: MARTIN CARRILLO
Entity Title: Not reported
Affiliation Address: noemiguzman174@yahoo.com
Affiliation City: Oxnard
Affiliation State: CA
Affiliation Country: United States
Affiliation Zip: 93036
Affiliation Phone: (805) 487-1435

**H53
East
1/8-1/4
0.130 mi.
689 ft.**

**SHELL SS - 5TH
540 5TH ST
OXNARD, CA 93030
Site 2 of 9 in cluster H**

**HIST CORTESE
CERS
LUST** **S103684049
N/A**

**Relative:
Higher
Actual:
53 ft.**

LUST:
Name: SHELL SS - 5TH
Address: 540 EAST 5TH ST
City,State,Zip: OXNARD, CA 93030
Lead Agency: VENTURA COUNTY
Case Type: LUST Cleanup Site
Geo Track: http://geotracker.waterboards.ca.gov/profile_report.asp?global_id=T0611101149
Global Id: T0611101149
Latitude: 34.196857993
Longitude: -119.1726753
Status: Completed - Case Closed
Status Date: 05/17/2013
Case Worker: EKO
RB Case Number: C97033
Local Agency: VENTURA COUNTY
File Location: Not reported
Local Case Number: 97033
Potential Media Affect: Other Groundwater (uses other than drinking water)
Potential Contaminants of Concern: Gasoline
Site History: BLANK

LUST:
Global Id: T0611101149
Contact Type: Regional Board Caseworker
Contact Name: DANIEL PIROTTON
Organization Name: LOS ANGELES RWQCB (REGION 4)
Address: Not reported
City: R4 UNKNOWN

Map ID
Direction
Distance
Elevation

MAP FINDINGS

Site

Database(s)

EDR ID Number
EPA ID Number

SHELL SS - 5TH (Continued)

S103684049

Email: dpirotton@waterboards.ca.gov
Phone Number: 2135766714

Global Id: T0611101149
Contact Type: Local Agency Caseworker
Contact Name: ERIN K. O'CONNELL
Organization Name: VENTURA COUNTY
Address: 800 S. VICTORIA AVE
City: VENTURA
Email: erin.oconnell@ventura.org
Phone Number: Not reported

LUST:

Global Id: T0611101149
Action Type: ENFORCEMENT
Date: 07/09/2008
Action: Technical Correspondence / Assistance / Other

Global Id: T0611101149
Action Type: ENFORCEMENT
Date: 06/27/2012
Action: Staff Letter

Global Id: T0611101149
Action Type: RESPONSE
Date: 01/31/2007
Action: CAP/RAP - Other Report

Global Id: T0611101149
Action Type: RESPONSE
Date: 07/31/2007
Action: Remedial Progress Report

Global Id: T0611101149
Action Type: RESPONSE
Date: 02/08/2013
Action: Correspondence

Global Id: T0611101149
Action Type: ENFORCEMENT
Date: 10/22/2004
Action: * Historical Enforcement - #6

Global Id: T0611101149
Action Type: ENFORCEMENT
Date: 10/17/2006
Action: Technical Correspondence / Assistance / Other - #11

Global Id: T0611101149
Action Type: ENFORCEMENT
Date: 04/16/2013
Action: File Review - Closure

Global Id: T0611101149
Action Type: ENFORCEMENT
Date: 11/08/2012
Action: Staff Letter

Map ID
Direction
Distance
Elevation

MAP FINDINGS

Site

Database(s)

EDR ID Number
EPA ID Number

SHELL SS - 5TH (Continued)

S103684049

Global Id:	T0611101149
Action Type:	ENFORCEMENT
Date:	08/22/2012
Action:	Staff Letter
Global Id:	T0611101149
Action Type:	Other
Date:	07/18/1997
Action:	Leak Reported
Global Id:	T0611101149
Action Type:	RESPONSE
Date:	08/10/2007
Action:	Other Report / Document
Global Id:	T0611101149
Action Type:	RESPONSE
Date:	06/30/2008
Action:	CAP/RAP - Other Report
Global Id:	T0611101149
Action Type:	RESPONSE
Date:	07/30/2008
Action:	Monitoring Report - Quarterly
Global Id:	T0611101149
Action Type:	RESPONSE
Date:	10/30/2008
Action:	Monitoring Report - Quarterly
Global Id:	T0611101149
Action Type:	ENFORCEMENT
Date:	11/18/2010
Action:	File review
Global Id:	T0611101149
Action Type:	ENFORCEMENT
Date:	01/09/2007
Action:	Technical Correspondence / Assistance / Other - #14
Global Id:	T0611101149
Action Type:	ENFORCEMENT
Date:	07/23/2009
Action:	Staff Letter
Global Id:	T0611101149
Action Type:	ENFORCEMENT
Date:	01/08/2004
Action:	* Historical Enforcement - #1
Global Id:	T0611101149
Action Type:	ENFORCEMENT
Date:	02/11/2010
Action:	File review
Global Id:	T0611101149
Action Type:	ENFORCEMENT

Map ID
Direction
Distance
Elevation

MAP FINDINGS

Site

Database(s)

EDR ID Number
EPA ID Number

SHELL SS - 5TH (Continued)

S103684049

Date: 09/25/2003
Action: * Historical Enforcement

Global Id: T0611101149
Action Type: ENFORCEMENT
Date: 04/20/2005
Action: File review - #7

Global Id: T0611101149
Action Type: ENFORCEMENT
Date: 09/08/2004
Action: Verbal Communication - #5

Global Id: T0611101149
Action Type: ENFORCEMENT
Date: 06/15/2004
Action: * Historical Enforcement - #3

Global Id: T0611101149
Action Type: ENFORCEMENT
Date: 04/26/2004
Action: * Historical Enforcement - #2

Global Id: T0611101149
Action Type: ENFORCEMENT
Date: 08/22/2005
Action: * Historical Enforcement - #8

Global Id: T0611101149
Action Type: ENFORCEMENT
Date: 01/17/2007
Action: Meeting - #15

Global Id: T0611101149
Action Type: ENFORCEMENT
Date: 07/24/2007
Action: Technical Correspondence / Assistance / Other - #18

Global Id: T0611101149
Action Type: ENFORCEMENT
Date: 05/18/2011
Action: Staff Letter

Global Id: T0611101149
Action Type: ENFORCEMENT
Date: 09/21/2010
Action: Site Visit / Inspection / Sampling

Global Id: T0611101149
Action Type: ENFORCEMENT
Date: 08/12/2011
Action: File review

Global Id: T0611101149
Action Type: ENFORCEMENT
Date: 08/17/2010
Action: Staff Letter

Map ID
Direction
Distance
Elevation

MAP FINDINGS

Site

Database(s)

EDR ID Number
EPA ID Number

SHELL SS - 5TH (Continued)

S103684049

Global Id: T0611101149
Action Type: ENFORCEMENT
Date: 09/21/2011
Action: Staff Letter

Global Id: T0611101149
Action Type: RESPONSE
Date: 10/01/2004
Action: Soil and Water Investigation Report

Global Id: T0611101149
Action Type: RESPONSE
Date: 01/30/2004
Action: Other Report / Document

Global Id: T0611101149
Action Type: RESPONSE
Date: 10/29/2010
Action: Remedial Progress Report

Global Id: T0611101149
Action Type: ENFORCEMENT
Date: 11/20/2006
Action: Technical Correspondence / Assistance / Other - #13

Global Id: T0611101149
Action Type: ENFORCEMENT
Date: 11/06/2006
Action: Technical Correspondence / Assistance / Other - #12

Global Id: T0611101149
Action Type: ENFORCEMENT
Date: 08/24/2006
Action: Technical Correspondence / Assistance / Other - #10

Global Id: T0611101149
Action Type: Other
Date: 07/18/1997
Action: Leak Discovery

Global Id: T0611101149
Action Type: RESPONSE
Date: 07/31/2003
Action: Electronic Reporting Submittal Due

Global Id: T0611101149
Action Type: RESPONSE
Date: 07/30/2003
Action: Monitoring Report - Quarterly

Global Id: T0611101149
Action Type: RESPONSE
Date: 10/30/2003
Action: Monitoring Report - Quarterly

Global Id: T0611101149
Action Type: RESPONSE

Map ID
Direction
Distance
Elevation

MAP FINDINGS

Site

Database(s)

EDR ID Number
EPA ID Number

SHELL SS - 5TH (Continued)

S103684049

Date: 12/23/2003
Action: Soil and Water Investigation Workplan

Global Id: T0611101149
Action Type: RESPONSE
Date: 04/30/2011
Action: Remedial Progress Report

Global Id: T0611101149
Action Type: ENFORCEMENT
Date: 10/09/2007
Action: Technical Correspondence / Assistance / Other - #20

Global Id: T0611101149
Action Type: ENFORCEMENT
Date: 03/05/2007
Action: Technical Correspondence / Assistance / Other - #16

Global Id: T0611101149
Action Type: ENFORCEMENT
Date: 08/31/2007
Action: Technical Correspondence / Assistance / Other - #19

Global Id: T0611101149
Action Type: ENFORCEMENT
Date: 06/14/2007
Action: Technical Correspondence / Assistance / Other - #17

Global Id: T0611101149
Action Type: ENFORCEMENT
Date: 02/24/2011
Action: Staff Letter

Global Id: T0611101149
Action Type: ENFORCEMENT
Date: 03/22/2011
Action: File review

Global Id: T0611101149
Action Type: ENFORCEMENT
Date: 11/14/2011
Action: File review

Global Id: T0611101149
Action Type: RESPONSE
Date: 11/12/2004
Action: Other Report / Document

Global Id: T0611101149
Action Type: RESPONSE
Date: 07/29/2011
Action: Remedial Progress Report

Global Id: T0611101149
Action Type: RESPONSE
Date: 12/23/2011
Action: Remedial Progress Report

Map ID
Direction
Distance
Elevation

MAP FINDINGS

Site

Database(s)

EDR ID Number
EPA ID Number

SHELL SS - 5TH (Continued)

S103684049

Global Id: T0611101149
Action Type: RESPONSE
Date: 03/23/2012
Action: Soil and Water Investigation Workplan - Regulator Responded

Global Id: T0611101149
Action Type: RESPONSE
Date: 05/17/2013
Action: Well Destruction Report - Regulator Responded

Global Id: T0611101149
Action Type: REMEDIATION
Date: 02/10/2011
Action: In Situ Physical/Chemical Treatment (other than SVE)

Global Id: T0611101149
Action Type: REMEDIATION
Date: 04/15/2010
Action: Soil Vapor Extraction (SVE)

Global Id: T0611101149
Action Type: REMEDIATION
Date: 07/15/2002
Action: Monitored Natural Attenuation

Global Id: T0611101149
Action Type: ENFORCEMENT
Date: 02/14/2008
Action: Technical Correspondence / Assistance / Other - #21

Global Id: T0611101149
Action Type: ENFORCEMENT
Date: 05/27/2008
Action: Technical Correspondence / Assistance / Other - #22

Global Id: T0611101149
Action Type: ENFORCEMENT
Date: 04/16/2012
Action: Staff Letter

Global Id: T0611101149
Action Type: ENFORCEMENT
Date: 01/23/2012
Action: Staff Letter

Global Id: T0611101149
Action Type: RESPONSE
Date: 07/31/2006
Action: Remedial Progress Report

Global Id: T0611101149
Action Type: RESPONSE
Date: 04/30/2012
Action: Monitoring Report - Quarterly

Global Id: T0611101149
Action Type: RESPONSE

Map ID
Direction
Distance
Elevation

MAP FINDINGS

Site

Database(s)

EDR ID Number
EPA ID Number

SHELL SS - 5TH (Continued)

S103684049

Date: 07/31/2012
Action: Site Assessment Report

Global Id: T0611101149
Action Type: ENFORCEMENT
Date: 07/03/2003
Action: * Historical Enforcement

Global Id: T0611101149
Action Type: ENFORCEMENT
Date: 01/31/2006
Action: File review - #9

Global Id: T0611101149
Action Type: ENFORCEMENT
Date: 07/26/2004
Action: * Historical Enforcement - #4

Global Id: T0611101149
Action Type: ENFORCEMENT
Date: 05/17/2013
Action: Closure/No Further Action Letter

Global Id: T0611101149
Action Type: ENFORCEMENT
Date: 10/08/2012
Action: Staff Letter

Global Id: T0611101149
Action Type: RESPONSE
Date: 09/20/2012
Action: Fact Sheets - Public Participation

Global Id: T0611101149
Action Type: RESPONSE
Date: 10/31/2012
Action: Monitoring Report - Quarterly

Global Id: T0611101149
Action Type: RESPONSE
Date: 11/02/2012
Action: Fact Sheets - Public Participation

LUST:

Global Id: T0611101149
Status: Open - Case Begin Date
Status Date: 02/06/1996

Global Id: T0611101149
Status: Open - Site Assessment
Status Date: 02/06/1996

Global Id: T0611101149
Status: Open - Site Assessment
Status Date: 07/18/1997

Global Id: T0611101149

Map ID
Direction
Distance
Elevation

MAP FINDINGS

Site

Database(s)

EDR ID Number
EPA ID Number

SHELL SS - 5TH (Continued)

S103684049

Status: Open - Remediation
Status Date: 05/25/2000

Global Id: T0611101149
Status: Open - Verification Monitoring
Status Date: 07/31/2003

Global Id: T0611101149
Status: Open - Remediation
Status Date: 04/15/2010

Global Id: T0611101149
Status: Open - Verification Monitoring
Status Date: 01/12/2012

Global Id: T0611101149
Status: Open - Eligible for Closure
Status Date: 01/01/2013

Global Id: T0611101149
Status: Completed - Case Closed
Status Date: 05/17/2013

LUST REG 4:

Region: 4
Regional Board: 04
County: Ventura
Facility Id: C-97033
Status: Pollution Characterization
Substance: Gasoline
Substance Quantity: Not reported
Local Case No: 97033
Case Type: Soil
Abatement Method Used at the Site: Not reported
Global ID: T0611101149
W Global ID: Not reported
Staff: UNK
Local Agency: 56000L
Cross Street: Not reported
Enforcement Type: LFOR
Date Leak Discovered: 7/18/1997
Date Leak First Reported: 7/18/1997
Date Leak Record Entered: Not reported
Date Confirmation Began: 7/18/1997
Date Leak Stopped: Not reported
Date Case Last Changed on Database: Not reported
Date the Case was Closed: Not reported
How Leak Discovered: Not reported
How Leak Stopped: Not reported
Cause of Leak: Not reported
Leak Source: Not reported
Operator: Not reported
Water System: Not reported
Well Name: Not reported
Approx. Dist To Production Well (ft): 1605.1878542367928809879179745
Source of Cleanup Funding: F

Map ID
Direction
Distance
Elevation

MAP FINDINGS

Site

Database(s)

EDR ID Number
EPA ID Number

SHELL SS - 5TH (Continued)

S103684049

Preliminary Site Assessment Workplan Submitted: 2/6/1996
Preliminary Site Assessment Began: 2/6/1996
Pollution Characterization Began: 12/23/2003
Remediation Plan Submitted: 5/25/2000
Remedial Action Underway: 5/25/2000
Post Remedial Action Monitoring Began: 7/31/2003
Enforcement Action Date: Not reported
Historical Max MTBE Date: 2/21/2002
Hist Max MTBE Conc in Groundwater: 2.2
Hist Max MTBE Conc in Soil: 60
Significant Interim Remedial Action Taken: Not reported
GW Qualifier: =
Soil Qualifier: <
Organization: Not reported
Owner Contact: Not reported
Responsible Party: EQUIVA INC
RP Address: Not reported
Program: LUST
Lat/Long: 34.1970098 / -1
Local Agency Staff: DBW
Beneficial Use: Not reported
Priority: Not reported
Cleanup Fund Id: Not reported
Suspended: Not reported
Assigned Name: Not reported
Summary: Not reported

HIST CORTESE:

edr_fname: SHELL OIL COMPANY
edr_fadd1: 540 5TH
City,State,Zip: OXNARD, CA 93030
Region: CORTESE
Facility County Code: 56
Reg By: LTNKA
Reg Id: C-97033

CERS:

Name: SHELL SS - 5TH
Address: 540 EAST 5TH ST
City,State,Zip: OXNARD, CA 93030
Site ID: 209799
CERS ID: T0611101149
CERS Description: Leaking Underground Storage Tank Cleanup Site

Affiliation:

Affiliation Type Desc: Regional Board Caseworker
Entity Name: DANIEL PIROTTON - LOS ANGELES RWQCB (REGION 4)
Entity Title: Not reported
Affiliation Address: Not reported
Affiliation City: R4 UNKNOWN
Affiliation State: CA
Affiliation Country: Not reported
Affiliation Zip: Not reported
Affiliation Phone: 2135766714

Affiliation Type Desc: Local Agency Caseworker
Entity Name: ERIN K. O'CONNELL - VENTURA COUNTY

Map ID
Direction
Distance
Elevation

MAP FINDINGS

Site

Database(s)

EDR ID Number
EPA ID Number

SHELL SS - 5TH (Continued)

S103684049

Entity Title: Not reported
Affiliation Address: 800 S. VICTORIA AVE
Affiliation City: VENTURA
Affiliation State: CA
Affiliation Country: Not reported
Affiliation Zip: Not reported
Affiliation Phone: Not reported

**H54
East
1/8-1/4
0.130 mi.
689 ft.**

**CHANNEL ISLANDS AUTO BODY
540 EAST FIFTH ST
OXNARD, CA 93030
Site 3 of 9 in cluster H**

**RCRA NonGen / NLR
HAZNET
HWTS**

**1000317503
N/A**

**Relative:
Higher
Actual:
53 ft.**

RCRA NonGen / NLR:
Date form received by agency: 1986-08-11 00:00:00.0
Facility name: CHANNEL ISLANDS AUTO BODY
Facility address: 540 EAST FIFTH ST
OXNARD, CA 93030
EPA ID: CAD981435522
Mailing address: 540 EAST FIFTH ST
OXNARD, CA 93030
Contact: ENVIRONMENTAL MANAGER
Contact address: 540 EAST FIFTH ST
OXNARD, CA 93030
Contact country: US
Contact telephone: 805-483-2349
Contact email: Not reported
EPA Region: 09
Classification: Non-Generator
Description: Handler: Non-Generators do not presently generate hazardous waste

Owner/Operator Summary:
Owner/operator name: LYNN LOWMAN
Owner/operator address: NOT REQUIRED
NOT REQUIRED, ME 99999
Owner/operator country: Not reported
Owner/operator telephone: 415-555-1212
Owner/operator email: Not reported
Owner/operator fax: Not reported
Owner/operator extension: Not reported
Legal status: Private
Owner/Operator Type: Owner
Owner/Op start date: Not reported
Owner/Op end date: Not reported

Owner/operator name: NOT REQUIRED
Owner/operator address: NOT REQUIRED
NOT REQUIRED, ME 99999
Owner/operator country: Not reported
Owner/operator telephone: 415-555-1212
Owner/operator email: Not reported
Owner/operator fax: Not reported
Owner/operator extension: Not reported
Legal status: Private
Owner/Operator Type: Operator

Map ID
Direction
Distance
Elevation

MAP FINDINGS

Site

Database(s)

EDR ID Number
EPA ID Number

CHANNEL ISLANDS AUTO BODY (Continued)

1000317503

Owner/Op start date: Not reported
Owner/Op end date: Not reported

Handler Activities Summary:

U.S. importer of hazardous waste: No
Mixed waste (haz. and radioactive): No
Recycler of hazardous waste: No
Transporter of hazardous waste: No
Treater, storer or disposer of HW: No
Underground injection activity: No
On-site burner exemption: No
Furnace exemption: No
Used oil fuel burner: No
Used oil processor: No
User oil refiner: No
Used oil fuel marketer to burner: No
Used oil Specification marketer: No
Used oil transfer facility: No
Used oil transporter: No

Violation Status: No violations found

HAZNET:

Name: CHANNEL ISLANDS AUTO BODY
Address: 540 EAST FIFTH ST
Address 2: Not reported
City,State,Zip: OXNARD, CA 930300000
Contact: UNDELIVERABLE PER 95 FEES FORM
Telephone: --
Mailing Name: Not reported
Mailing Address: 540 EAST FIFT ST

Year: 1995
Gepaid: CAD981435522
TSD EPA ID: CAD000088252
CA Waste Code: 212 - Oxygenated solvents (acetone, butanol, ethyl acetate, etc.)
Disposal Method: H01 - Transfer Station
Tons: 0.4

Year: 1993
Gepaid: CAD981435522
TSD EPA ID: CAD008302903
CA Waste Code: *** - Invalid waste code
Disposal Method: -
Tons: 0.1876

Year: 1992
Gepaid: CAD981435522
TSD EPA ID: CAD008302903
CA Waste Code: 461 - Paint sludge
Disposal Method: R01 - Recycler
Tons: 0.3961

Year: 1991
Gepaid: CAD981435522
TSD EPA ID: CAD008302903
CA Waste Code: 461 - Paint sludge

Map ID
Direction
Distance
Elevation

MAP FINDINGS

Site

Database(s)

EDR ID Number
EPA ID Number

CHANNEL ISLANDS AUTO BODY (Continued)

1000317503

Disposal Method: R01 - Recycler
Tons: 0.6796

Year: 1990
Gepaid: CAD981435522
TSD EPA ID: CAD008302903
CA Waste Code: 461 - Paint sludge
Disposal Method: R01 - Recycler
Tons: 0.4378

Year: 1989
Gepaid: CAD981435522
TSD EPA ID: CAD008302903
CA Waste Code: 461 - Paint sludge
Disposal Method: 01 -
Tons: 0.2293

Year: 1989
Gepaid: CAD981435522
TSD EPA ID: CAD008302903
CA Waste Code: 461 - Paint sludge
Disposal Method: R01 - Recycler
Tons: 0.6045

Year: 1988
Gepaid: CAD981435522
TSD EPA ID: CAD008302903
CA Waste Code: 461 - Paint sludge
Disposal Method: R01 - Recycler
Tons: 0.4586

Year: 1988
Gepaid: CAD981435522
TSD EPA ID: CAD008302903
CA Waste Code: 461 - Paint sludge
Disposal Method: 01 -
Tons: 0

Additional Info:

Year: 1993
Gen EPA ID: CAD981435522

Shipment Date: 19931006
Creation Date: 9/13/1995 0:00:00
Receipt Date: Not reported
Manifest ID: 93070293
Trans EPA ID: CAD980675789
Trans Name: Not reported
Trans 2 EPA ID: Not reported
Trans 2 Name: Not reported
TSD EPA ID: CAD008302903
Trans Name: Not reported
TSD EPA ID: Not reported
TSDF Alt EPA ID: Not reported
TSDF Alt Name: Not reported
CA Waste Code: *** - Not reported
RCRA Code: F003

Map ID
Direction
Distance
Elevation

MAP FINDINGS

Site

Database(s)

EDR ID Number
EPA ID Number

CHANNEL ISLANDS AUTO BODY (Continued)

1000317503

Disposal Method: - Not reported
Quantity Tons: 0.1876
Waste Quantity: 45
Quantity Unit: G
Additional Code 1: Not reported
Additional Code 2: Not reported
Additional Code 3: Not reported
Additional Code 4: Not reported
Additional Code 5: Not reported

Additional Info:

Year: 1995
Gen EPA ID: CAD981435522

Shipment Date: 19950313
Creation Date: 3/29/1996 0:00:00
Receipt Date: 19950314
Manifest ID: 93356951
Trans EPA ID: CAD982519209
Trans Name: Not reported
Trans 2 EPA ID: Not reported
Trans 2 Name: Not reported
TSDf EPA ID: CAD000088252
Trans Name: Not reported
TSDf Alt EPA ID: Not reported
TSDf Alt Name: Not reported
CA Waste Code: 212 - Oxygenated solvents (acetone, butanol, ethyl acetate, etc.)
RCRA Code: D001
Disposal Method: H01 - Transfer Station
Quantity Tons: 0.05
Waste Quantity: 100
Quantity Unit: P
Additional Code 1: Not reported
Additional Code 2: Not reported
Additional Code 3: Not reported
Additional Code 4: Not reported
Additional Code 5: Not reported

Shipment Date: 19950313
Creation Date: 3/29/1996 0:00:00
Receipt Date: 19950314
Manifest ID: 93356951
Trans EPA ID: CAD982519209
Trans Name: Not reported
Trans 2 EPA ID: Not reported
Trans 2 Name: Not reported
TSDf EPA ID: CAD000088252
Trans Name: Not reported
TSDf Alt EPA ID: Not reported
TSDf Alt Name: Not reported
CA Waste Code: 212 - Oxygenated solvents (acetone, butanol, ethyl acetate, etc.)
RCRA Code: D001
Disposal Method: H01 - Transfer Station
Quantity Tons: 0.35
Waste Quantity: 700
Quantity Unit: P
Additional Code 1: Not reported

Map ID
Direction
Distance
Elevation

MAP FINDINGS

Site

Database(s)

EDR ID Number
EPA ID Number

CHANNEL ISLANDS AUTO BODY (Continued)

1000317503

Additional Code 2: Not reported
Additional Code 3: Not reported
Additional Code 4: Not reported
Additional Code 5: Not reported

HWTS:

Name: CHANNEL ISLANDS AUTO BODY
Address: 540 EAST FIFTH ST
Address 2: Not reported
City,State,Zip: OXNARD, CA 930300000
EPA ID: CAD981435522
Inactive Date: 06/30/1995
Create Date: 04/10/1987
Last Act Date: 08/10/2004
Mailing Name: Not reported
Mailing Address: 540 EAST FIFT ST
Mailing Address 2: Not reported
Mailing City,State,Zip: OXNARD, CA 930300000
Owner Name: --
Owner Address: --
Owner Address 2: Not reported
Owner City,State,Zip: --, 99 --
Contact Name: UNDELIVERABLE PER 95 FEES FORM
Contact Address: NW
Contact Address 2: Not reported
City,State,Zip: --, 99 --

H55
East
1/8-1/4
0.130 mi.
689 ft.

540 E 5TH ST
OXNARD, CA 93030

Site 4 of 9 in cluster H

RCRA NonGen / NLR 1025867371
N/A

Relative:
Higher
Actual:
53 ft.

RCRA NonGen / NLR:
Date form received by agency: 2006-07-14 00:00:00.0
Facility name: Not reported
Facility address: 540 E 5TH ST
OXNARD, CA 93030-0000
EPA ID: CAL000309106
Contact: MARTIN CARRILLO
Contact address: 540 E 5TH ST
OXNARD, CA 93030
Contact country: Not reported
Contact telephone: 805-487-1435
Contact email: MARTINCARRILLO69@YAHOO.COM
EPA Region: 09
Classification: Non-Generator
Description: Handler: Non-Generators do not presently generate hazardous waste

Owner/Operator Summary:

Owner/operator name: MARTIN CARRILLO
Owner/operator address: 1301 DAHLIA STREET
OXNARD, CA 93036
Owner/operator country: Not reported
Owner/operator telephone: 805-290-6905
Owner/operator email: Not reported
Owner/operator fax: Not reported

Map ID
 Direction
 Distance
 Elevation

MAP FINDINGS

Site

Database(s)

EDR ID Number
 EPA ID Number

(Continued)

1025867371

Owner/operator extension: Not reported
 Legal status: Other
 Owner/Operator Type: Owner
 Owner/Op start date: Not reported
 Owner/Op end date: Not reported

Owner/operator name: MARTIN CARRILLO
 Owner/operator address: 540 E 5TH ST
 OXNARD, CA 93030

Owner/operator country: Not reported
 Owner/operator telephone: 805-487-1435
 Owner/operator email: Not reported
 Owner/operator fax: Not reported
 Owner/operator extension: Not reported
 Legal status: Other
 Owner/Operator Type: Operator
 Owner/Op start date: Not reported
 Owner/Op end date: Not reported

Handler Activities Summary:

U.S. importer of hazardous waste: No
 Mixed waste (haz. and radioactive): No
 Recycler of hazardous waste: No
 Transporter of hazardous waste: No
 Treater, storer or disposer of HW: No
 Underground injection activity: No
 On-site burner exemption: No
 Furnace exemption: No
 Used oil fuel burner: No
 Used oil processor: No
 User oil refiner: No
 Used oil fuel marketer to burner: No
 Used oil Specification marketer: No
 Used oil transfer facility: No
 Used oil transporter: No

Violation Status: No violations found

I56
SSW
1/8-1/4
0.149 mi.
788 ft.

ARCO, OXNARD SELF SERVE
700 OXNARRD BOULEVARD
OXNARD, CA 93030
Site 1 of 11 in cluster I

UST U004066728
N/A

Relative:
Lower
Actual:
49 ft.
Client Plot

UST:
 Name: ARCO, OXNARD SELF SERVE
 Address: 700 OXNARRD BOULEVARD
 City,State,Zip: OXNARD, CA 93030
 Facility ID: 056-013-000689
 Permitting Agency: OXNARD, CITY OF
 Latitude: 34.1960254
 Longitude: -119.1757149

MAP FINDINGS

Map ID
Direction
Distance
Elevation

Site

Database(s)

EDR ID Number
EPA ID Number

G57
SSE
1/8-1/4
0.150 mi.
791 ft.

VOGUE SIGN CO.
715 COMMERCIAL AVE.
OXNARD, CA 93030

CERS **S123503646**
CERS HAZ WASTE **N/A**

Site 5 of 6 in cluster G

Relative:
Lower

CERS HAZ WASTE:

Actual:
50 ft.

Name: VOGUE SIGN CO.
Address: 715 COMMERCIAL AVE.
City,State,Zip: OXNARD, CA 93030
Site ID: 169550
CERS ID: 10200655
CERS Description: Hazardous Waste Generator

CERS:

Name: VOGUE SIGN CO.
Address: 715 COMMERCIAL AVE.
City,State,Zip: OXNARD, CA 93030
Site ID: 169550
CERS ID: 10200655
CERS Description: Chemical Storage Facilities

Violations:

Site ID: 169550
Site Name: Vogue Sign Co.
Violation Date: 01-09-2018
Citation: HSC 6.95 25505(a)(4) - California Health and Safety Code, Chapter 6.95, Section(s) 25505(a)(4)
Violation Description: Failure to provide initial and annual training to all employees in safety procedures in the event of a release or threatened release of a hazardous material or failure to document and maintain training records for a minimum of three years.
Violation Notes: Returned to compliance on 03/05/2018.
Violation Division: Oxnard City CUPA
Violation Program: HMRRP
Violation Source: CERS

Site ID: 169550
Site Name: Vogue Sign Co.
Violation Date: 01-09-2018
Citation: HSC 6.95 25508(a)(1) - California Health and Safety Code, Chapter 6.95, Section(s) 25508(a)(1)
Violation Description: Failure to complete and electronically submit a business plan when storing/handling a hazardous material at or above reportable quantities.
Violation Notes: Returned to compliance on 03/05/2018.
Violation Division: Oxnard City CUPA
Violation Program: HMRRP
Violation Source: CERS

Site ID: 169550
Site Name: Vogue Sign Co.
Violation Date: 10-09-2017
Citation: HSC 6.95 25507 - California Health and Safety Code, Chapter 6.95, Section(s) 25507
Violation Description: Failure to adequately establish and implement a business plan when storing/handling a hazardous material at or above reportable quantities.
Violation Notes: Returned to compliance on 03/05/2018. NOV Sent

Map ID
Direction
Distance
Elevation

MAP FINDINGS

Site

Database(s)

EDR ID Number
EPA ID Number

VOGUE SIGN CO. (Continued)

S123503646

Violation Division: Oxnard City CUPA
Violation Program: HMRRP
Violation Source: CERS

Site ID: 169550
Site Name: Vogue Sign Co.
Violation Date: 01-09-2018
Citation: HSC 6.95 25508(a)(1) - California Health and Safety Code, Chapter 6.95, Section(s) 25508(a)(1)

Violation Description: Failure to establish and electronically submit an adequate emergency response plan and procedures for a release or threatened release of a hazardous material.

Violation Notes: Returned to compliance on 03/05/2018.

Violation Division: Oxnard City CUPA
Violation Program: HMRRP
Violation Source: CERS

Site ID: 169550
Site Name: Vogue Sign Co.
Violation Date: 01-09-2018
Citation: HSC 6.95 25508(a)(1) - California Health and Safety Code, Chapter 6.95, Section(s) 25508(a)(1)

Violation Description: Failure to complete and electronically submit hazardous material inventory information for all reportable hazardous materials on site at or above reportable quantities.

Violation Notes: Returned to compliance on 03/05/2018.

Violation Division: Oxnard City CUPA
Violation Program: HMRRP
Violation Source: CERS

Site ID: 169550
Site Name: Vogue Sign Co.
Violation Date: 02-21-2019
Citation: HSC 6.95 25508.2 - California Health and Safety Code, Chapter 6.95, Section(s) 25508.2

Violation Description: Failure to annually review and electronically certify that the business plan is complete and accurate on or before the annual due date.

Violation Notes: Returned to compliance on 02/21/2019.

Violation Division: Oxnard City CUPA
Violation Program: HMRRP
Violation Source: CERS

Site ID: 169550
Site Name: Vogue Sign Co.
Violation Date: 01-09-2018
Citation: 22 CCR 12 66262.40(a) - California Code of Regulations, Title 22, Chapter 12, Section(s) 66262.40(a)

Violation Description: Failure to keep a copy of each properly signed manifest for at least three years from the date the waste was accepted by the initial transporter. The manifest signed at the time the waste was accepted for transport shall be kept until receiving a signed copy from the designated facility which received the waste.

Violation Notes: Returned to compliance on 03/05/2018.

Violation Division: Oxnard City CUPA
Violation Program: HW
Violation Source: CERS

Map ID
Direction
Distance
Elevation

MAP FINDINGS

Site

Database(s)

EDR ID Number
EPA ID Number

VOGUE SIGN CO. (Continued)

S123503646

Site ID: 169550
Site Name: Vogue Sign Co.
Violation Date: 02-21-2019
Citation: 40 CFR 1 265.173 - U.S. Code of Federal Regulations, Title 40, Chapter 1, Section(s) 265.173
Violation Description: Failure to meet the following container management requirements: (a) A container holding hazardous waste must always be closed during storage, except when it is necessary to add or remove waste. (b) A container holding hazardous waste must not be opened, handled, or stored in a manner which may rupture the container or cause it to leak.
Violation Notes: Returned to compliance on 07/16/2019.
Violation Division: Oxnard City CUPA
Violation Program: HW
Violation Source: CERS

Evaluation:

Eval General Type: Compliance Evaluation Inspection
Eval Date: 01-09-2018
Violations Found: Yes
Eval Type: Routine done by local agency
Eval Notes: Not reported
Eval Division: Oxnard City CUPA
Eval Program: HW
Eval Source: CERS

Eval General Type: Compliance Evaluation Inspection
Eval Date: 01-23-2014
Violations Found: No
Eval Type: Routine done by local agency
Eval Notes: Not reported
Eval Division: Oxnard City CUPA
Eval Program: HW
Eval Source: CERS

Eval General Type: Compliance Evaluation Inspection
Eval Date: 02-21-2019
Violations Found: Yes
Eval Type: Routine done by local agency
Eval Notes: Not reported
Eval Division: Oxnard City CUPA
Eval Program: HMRRP
Eval Source: CERS

Eval General Type: Compliance Evaluation Inspection
Eval Date: 07-16-2019
Violations Found: No
Eval Type: Routine done by local agency
Eval Notes: Not reported
Eval Division: Oxnard City CUPA
Eval Program: HMRRP
Eval Source: CERS

Eval General Type: Compliance Evaluation Inspection
Eval Date: 01-09-2018
Violations Found: Yes
Eval Type: Routine done by local agency

Map ID
Direction
Distance
Elevation

MAP FINDINGS

Site

Database(s)

EDR ID Number
EPA ID Number

VOGUE SIGN CO. (Continued)

S123503646

Eval Notes: Not reported
Eval Division: Oxnard City CUPA
Eval Program: HMRRP
Eval Source: CERS

Eval General Type: Compliance Evaluation Inspection
Eval Date: 07-16-2019
Violations Found: No
Eval Type: Routine done by local agency
Eval Notes: Not reported
Eval Division: Oxnard City CUPA
Eval Program: HW
Eval Source: CERS

Eval General Type: Other/Unknown
Eval Date: 10-09-2017
Violations Found: Yes
Eval Type: Other, not routine, done by local agency
Eval Notes: Not reported
Eval Division: Oxnard City CUPA
Eval Program: HMRRP
Eval Source: CERS

Eval General Type: Compliance Evaluation Inspection
Eval Date: 01-23-2014
Violations Found: No
Eval Type: Routine done by local agency
Eval Notes: Not reported
Eval Division: Oxnard City CUPA
Eval Program: HMRRP
Eval Source: CERS

Eval General Type: Compliance Evaluation Inspection
Eval Date: 02-21-2019
Violations Found: Yes
Eval Type: Routine done by local agency
Eval Notes: Not reported
Eval Division: Oxnard City CUPA
Eval Program: HW
Eval Source: CERS

Affiliation:

Affiliation Type Desc: Facility Mailing Address
Entity Name: Mailing Address
Entity Title: Not reported
Affiliation Address: 715 Commercial Ave
Affiliation City: Oxnard
Affiliation State: CA
Affiliation Country: Not reported
Affiliation Zip: 93030
Affiliation Phone: Not reported

Affiliation Type Desc: Operator
Entity Name: David Jones
Entity Title: Not reported
Affiliation Address: Not reported
Affiliation City: Not reported

Map ID
Direction
Distance
Elevation

MAP FINDINGS

Site

Database(s)

EDR ID Number
EPA ID Number

VOGUE SIGN CO. (Continued)

S123503646

Affiliation State: Not reported
Affiliation Country: Not reported
Affiliation Zip: Not reported
Affiliation Phone: (805) 207-5035

Affiliation Type Desc: Parent Corporation
Entity Name: Vogue Sign Co.
Entity Title: Not reported
Affiliation Address: Not reported
Affiliation City: Not reported
Affiliation State: Not reported
Affiliation Country: Not reported
Affiliation Zip: Not reported
Affiliation Phone: Not reported

Affiliation Type Desc: Property Owner
Entity Name: Jack Woodruff
Entity Title: Not reported
Affiliation Address: 715 Commercial Ave.
Affiliation City: Oxnard
Affiliation State: CA
Affiliation Country: United States
Affiliation Zip: 93030
Affiliation Phone: (805) 487-7222

Affiliation Type Desc: Document Preparer
Entity Name: David Jones
Entity Title: Not reported
Affiliation Address: Not reported
Affiliation City: Not reported
Affiliation State: Not reported
Affiliation Country: Not reported
Affiliation Zip: Not reported
Affiliation Phone: Not reported

Affiliation Type Desc: CUPA District
Entity Name: Oxnard Fire Department
Entity Title: Not reported
Affiliation Address: 360 West Second Street
Affiliation City: Oxnard
Affiliation State: CA
Affiliation Country: Not reported
Affiliation Zip: 93030
Affiliation Phone: (805) 385-7722

Affiliation Type Desc: Identification Signer
Entity Name: David Jones
Entity Title: Production manager
Affiliation Address: Not reported
Affiliation City: Not reported
Affiliation State: Not reported
Affiliation Country: Not reported
Affiliation Zip: Not reported
Affiliation Phone: Not reported

Affiliation Type Desc: Environmental Contact
Entity Name: Jack Woodruff

Map ID
Direction
Distance
Elevation

MAP FINDINGS

Site

Database(s)

EDR ID Number
EPA ID Number

VOGUE SIGN CO. (Continued)

S123503646

Entity Title: Not reported
Affiliation Address: 715 Commercial Ave
Affiliation City: Oxnard
Affiliation State: CA
Affiliation Country: Not reported
Affiliation Zip: 93030
Affiliation Phone: Not reported

Affiliation Type Desc: Legal Owner
Entity Name: Jack Woodruff
Entity Title: Not reported
Affiliation Address: 715 Commercial Ave.
Affiliation City: Oxnard
Affiliation State: CA
Affiliation Country: United States
Affiliation Zip: 93030
Affiliation Phone: (805) 485-3411

G58
SSE
1/8-1/4
0.150 mi.
791 ft.

VOGUE SIGN INC
715 COMMERCIAL AVE
OXNARD, CA 93030

RCRA NonGen / NLR **1024869158**
N/A

Site 6 of 6 in cluster G

Relative:
Lower
Actual:
50 ft.

RCRA NonGen / NLR:
Date form received by agency: 2018-07-23 00:00:00.0
Facility name: VOGUE SIGN INC
Facility address: 715 COMMERCIAL AVE
OXNARD, CA 93030
EPA ID: CAL000437768
Contact: JACK WOODRUFF
Contact address: 715 COMMERCIAL AVE
OXNARD, CA 93030
Contact country: Not reported
Contact telephone: 805-487-7222
Contact email: JWOODRUFF@VOGUESIGNS.COM
EPA Region: 09
Classification: Non-Generator
Description: Handler: Non-Generators do not presently generate hazardous waste

Owner/Operator Summary:
Owner/operator name: JACK WOODRUFF
Owner/operator address: 715 COMMERCIAL AVE
OXNARD, CA 93030
Owner/operator country: Not reported
Owner/operator telephone: 805-487-7222
Owner/operator email: Not reported
Owner/operator fax: Not reported
Owner/operator extension: Not reported
Legal status: Other
Owner/Operator Type: Owner
Owner/Op start date: Not reported
Owner/Op end date: Not reported

Owner/operator name: JACK WOODRUFF
Owner/operator address: 715 COMMERCIAL AVE

Map ID
Direction
Distance
Elevation

MAP FINDINGS

Site

Database(s)

EDR ID Number
EPA ID Number

VOGUE SIGN INC (Continued)

1024869158

OXNARD, CA 93030
Owner/operator country: Not reported
Owner/operator telephone: 805-487-7222
Owner/operator email: Not reported
Owner/operator fax: Not reported
Owner/operator extension: Not reported
Legal status: Other
Owner/Operator Type: Operator
Owner/Op start date: Not reported
Owner/Op end date: Not reported

Handler Activities Summary:

U.S. importer of hazardous waste: No
Mixed waste (haz. and radioactive): No
Recycler of hazardous waste: No
Transporter of hazardous waste: Yes
Treater, storer or disposer of HW: No
Underground injection activity: No
On-site burner exemption: No
Furnace exemption: No
Used oil fuel burner: No
Used oil processor: No
User oil refiner: No
Used oil fuel marketer to burner: No
Used oil Specification marketer: No
Used oil transfer facility: No
Used oil transporter: No

Violation Status: No violations found

**J59
NE
1/8-1/4
0.151 mi.
795 ft.**

**COSMETIC SPECIALTIES INC
550 E 3RD ST
OXNARD, CA 93030
Site 1 of 7 in cluster J**

**RCRA NonGen / NLR 1024788318
N/A**

**Relative:
Higher
Actual:
55 ft.**

RCRA NonGen / NLR:
Date form received by agency: 1996-01-16 00:00:00.0
Facility name: COSMETIC SPECIALTIES INC
Facility address: 550 E 3RD ST
OXNARD, CA 93030-6020
EPA ID: CAL000044555
Contact: MARIO E LOMELI
Contact address: 550 E 3RD ST
OXNARD, CA 93030
Contact country: Not reported
Contact telephone: 805-487-6698
Contact email: MLOMELI@CSILLC.COM
EPA Region: 09
Classification: Non-Generator
Description: Handler: Non-Generators do not presently generate hazardous waste

Owner/Operator Summary:

Owner/operator name: COSMETIC SPECIALTIES INC
Owner/operator address: 550 E 3RD ST
OXNARD, CA 93030
Owner/operator country: Not reported
Owner/operator telephone: 805-487-6698

Map ID
Direction
Distance
Elevation

MAP FINDINGS

Site

Database(s)

EDR ID Number
EPA ID Number

COSMETIC SPECIALTIES INC (Continued)

1024788318

Owner/operator email: Not reported
Owner/operator fax: Not reported
Owner/operator extension: Not reported
Legal status: Other
Owner/Operator Type: Owner
Owner/Op start date: Not reported
Owner/Op end date: Not reported

Owner/operator name: MARIO E LOMELI
Owner/operator address: 550 E 3RD ST
OXNARD, CA 93030

Owner/operator country: Not reported
Owner/operator telephone: 805-487-6698
Owner/operator email: Not reported
Owner/operator fax: Not reported
Owner/operator extension: Not reported
Legal status: Other
Owner/Operator Type: Operator
Owner/Op start date: Not reported
Owner/Op end date: Not reported

Handler Activities Summary:

U.S. importer of hazardous waste: No
Mixed waste (haz. and radioactive): No
Recycler of hazardous waste: No
Transporter of hazardous waste: Yes
Treater, storer or disposer of HW: No
Underground injection activity: No
On-site burner exemption: No
Furnace exemption: No
Used oil fuel burner: No
Used oil processor: No
User oil refiner: No
Used oil fuel marketer to burner: No
Used oil Specification marketer: No
Used oil transfer facility: No
Used oil transporter: No

Violation Status: No violations found

J60
NE
1/8-1/4
0.151 mi.
795 ft.

COSMETIC SPECIALTIES, INC.
550 THIRD ST., EAST
OXNARD, CA 93030

AST A100419032
N/A

Site 2 of 7 in cluster J

Relative:
Higher
Actual:
55 ft.

AST:
Name: COSMETIC SPECIALTIES, INC.
Address: 550 THIRD ST., EAST
City/Zip: OXNARD,93030
Certified Unified Program Agencies: Not reported
Owner: Chris Gedwed
Total Gallons: Not reported
CERSID: 10200502
Facility ID: Not reported
Business Name: Cosmetic Specialties, Inc.
Phone: 8054876698
Fax: 805-487-1967

Map ID
 Direction
 Distance
 Elevation

MAP FINDINGS

Site

Database(s)

EDR ID Number
 EPA ID Number

COSMETIC SPECIALTIES, INC. (Continued)

A100419032

Mailing Address: 550 E. Third St.
 Mailing Address City: Oxnard
 Mailing Address State: CA
 Mailing Address Zip Code: 93030
 Operator Name: Cosmetic Specialties International, LLC
 Operator Phone: 805-236-3069
 Owner Phone: 8054876698
 Owner Mail Address: 550 E. Third St.
 Owner State: CA
 Owner Zip Code: 93030
 Owner Country: United States
 Property Owner Name: Marcus-Adams Capital, LLC
 Property Owner Phone: 805-654-1008
 Property Owner Mailing Address: 4227 E. Main st. suite 210
 Property Owner City: Ventura
 Property Owner Stat : CA
 Property Owner Zip Code: 93003
 Property Owner Country: United States
 EPAID: 44455

**J61
 NE
 1/8-1/4
 0.151 mi.
 795 ft.**

**COSMETIC SPECIALTIES, INC.
 550 THIRD ST., EAST
 OXNARD, CA 93030**

**CERS S123515332
 CERS HAZ WASTE N/A**

Site 3 of 7 in cluster J

**Relative:
 Higher
 Actual:
 55 ft.**

CERS HAZ WASTE:
 Name: COSMETIC SPECIALTIES, INC.
 Address: 550 THIRD ST., EAST
 City,State,Zip: OXNARD, CA 93030
 Site ID: 390614
 CERS ID: 10200502
 CERS Description: Hazardous Waste Generator

CERS:
 Name: COSMETIC SPECIALTIES, INC.
 Address: 550 THIRD ST., EAST
 City,State,Zip: OXNARD, CA 93030
 Site ID: 390614
 CERS ID: 10200502
 CERS Description: Chemical Storage Facilities

Violations:
 Site ID: 390614
 Site Name: Cosmetic Specialties, Inc.
 Violation Date: 10-10-2013
 Citation: HSC 6.67 25270.4.5(a) - California Health and Safety Code, Chapter 6.67, Section(s) 25270.4.5(a)
 Violation Description: Failure to comply with all of the following requirements: 1. Failure to conduct inspections and tests in accordance with written procedures that you or a certifying engineer have developed for the facility. 2. Failure to sign written procedures and/or a record of inspections and/or customary business records by the appropriate supervisor or inspector. 3. Failure to keep written procedures and/or a record of inspections and/or customary business records with the plan. AND 4. Failure to maintain written procedures and/or a record of inspections and/or customary business records for three years.
 Violation Notes: Returned to compliance on 11/12/2013. Facility had been using a

Map ID
Direction
Distance
Elevation

MAP FINDINGS

Site

Database(s)

EDR ID Number
EPA ID Number

COSMETIC SPECIALTIES, INC. (Continued)

S123515332

computer system between June 2012 to March 2013 to document inspection records for liquid petroleum tanks. Some documentation was noted since. Provide a consistent inspection schedule for all liquid petroleum tanks and document

Violation Division: Oxnard City CUPA
Violation Program: APSA
Violation Source: CERS

Site ID: 390614
Site Name: Cosmetic Specialties, Inc.
Violation Date: 01-09-2018
Citation: 40 CFR 1 265.171 - U.S. Code of Federal Regulations, Title 40, Chapter 1, Section(s) 265.171

Violation Description: Failure to accumulate hazardous waste in a container that is in good condition.

Violation Notes: Returned to compliance on 02/12/2018. Florescent lamps stored in an unapproved manner (trash can).

Violation Division: Oxnard City CUPA
Violation Program: HW
Violation Source: CERS

Site ID: 390614
Site Name: Cosmetic Specialties, Inc.
Violation Date: 10-09-2017
Citation: HSC 6.95 25508.2 - California Health and Safety Code, Chapter 6.95, Section(s) 25508.2

Violation Description: Failure to annually review and electronically certify that the business plan is complete and accurate on or before the annual due date.

Violation Notes: Returned to compliance on 01/09/2018. NOV Sent

Violation Division: Oxnard City CUPA
Violation Program: HMRRP
Violation Source: CERS

Site ID: 390614
Site Name: Cosmetic Specialties, Inc.
Violation Date: 01-09-2018
Citation: 40 CFR 1 265.31 - U.S. Code of Federal Regulations, Title 40, Chapter 1, Section(s) 265.31

Violation Description: Failure to maintain and operate the facility to minimize the possibility of a fire, explosion, or any unplanned sudden or non-sudden release of hazardous waste or hazardous waste constituents to air, soil, or surface water which could threaten human health or the environment.

Violation Notes: Returned to compliance on 02/12/2018. HW storage sheds (2) have multiple holes in roof, allowing rainwater to accumulate in the shed's secondary containment area.

Violation Division: Oxnard City CUPA
Violation Program: HW
Violation Source: CERS

Site ID: 390614
Site Name: Cosmetic Specialties, Inc.
Violation Date: 01-10-2018
Citation: HSC 6.95 25508.2 - California Health and Safety Code, Chapter 6.95, Section(s) 25508.2

Violation Description: Failure to annually review and electronically certify that the

Map ID
Direction
Distance
Elevation

MAP FINDINGS

Site

Database(s)

EDR ID Number
EPA ID Number

COSMETIC SPECIALTIES, INC. (Continued)

S123515332

Violation Notes: business plan is complete and accurate on or before the annual due date.
Returned to compliance on 01/09/2018. Annual CERS submittal not completed since 2014.

Violation Division: Oxnard City CUPA
Violation Program: HMRRP
Violation Source: CERS

Site ID: 390614
Site Name: Cosmetic Specialties, Inc.
Violation Date: 01-09-2018
Citation: 22 CCR 12 66262.34(f) - California Code of Regulations, Title 22, Chapter 12, Section(s) 66262.34(f)

Violation Description: Failure to properly label hazardous waste accumulation containers and portable tanks with the following requirements: "Hazardous Waste", name and address of the generator, physical and chemical characteristics of the Hazardous Waste, and starting accumulation date.

Violation Notes: Returned to compliance on 01/09/2018. Accumulation date missing from waste absorbent and oily water drums.

Violation Division: Oxnard City CUPA
Violation Program: HW
Violation Source: CERS

Site ID: 390614
Site Name: Cosmetic Specialties, Inc.
Violation Date: 10-10-2013
Citation: 22 CCR 12 66262.34(f) - California Code of Regulations, Title 22, Chapter 12, Section(s) 66262.34(f)

Violation Description: Failure to properly label hazardous waste accumulation containers with the following requirements: "Hazardous Waste", name and address of the generator, physical and chemical characteristics of the Hazardous Waste, and starting accumulation date.

Violation Notes: Returned to compliance on 11/12/2013. Containers of hazardous waste are labeled but not filled out. Provide required information to hazardous waste labels (i.e. Generator information).

Violation Division: Oxnard City CUPA
Violation Program: HW
Violation Source: CERS

Site ID: 390614
Site Name: Cosmetic Specialties, Inc.
Violation Date: 10-10-2013
Citation: HSC 6.67 25270.4.5(a) - California Health and Safety Code, Chapter 6.67, Section(s) 25270.4.5(a)

Violation Description: Failure to prepare and implement a Spill Prevention Control and Countermeasure (SPCC) Plan .

Violation Notes: Returned to compliance on 11/12/2013. Facility manages liquid petroleum over 1.320 gallons onsite without an SPCC Plan. Establish and implement a SPCC Plan. Plans are to be reviewed every 5 years.

Violation Division: Oxnard City CUPA
Violation Program: APSA
Violation Source: CERS

Site ID: 390614
Site Name: Cosmetic Specialties, Inc.
Violation Date: 10-10-2013

Map ID
Direction
Distance
Elevation

MAP FINDINGS

Site

Database(s)

EDR ID Number
EPA ID Number

COSMETIC SPECIALTIES, INC. (Continued)

S123515332

Citation: HSC 6.95 Multiple - California Health and Safety Code, Chapter 6.95,
Section(s) Multiple

Violation Description: Business Plan Program - Administration/Documentation - General
Violation Notes: Returned to compliance on 11/12/2013. Facility has not logged into
CERS. Register to CERS and provide required information. Maintain
annually.

Violation Division: Oxnard City CUPA
Violation Program: HMRRP
Violation Source: CERS

Site ID: 390614
Site Name: Cosmetic Specialties, Inc.
Violation Date: 10-10-2013
Citation: 22 CCR 12 66262.40(a) - California Code of Regulations, Title 22,
Chapter 12, Section(s) 66262.40(a)

Violation Description: Failure to maintain uniform hazardous waste manifest, consolidated
manifest, or bills of lading copies for three years.

Violation Notes: Returned to compliance on 11/12/2013. Manifests with TSDf signatures
are not available. These copies are to be available within 30 days of
disposal. Contact hauler and/or contact TSDf to obtain 3 years of
signed manifests.

Violation Division: Oxnard City CUPA
Violation Program: HW
Violation Source: CERS

Site ID: 390614
Site Name: Cosmetic Specialties, Inc.
Violation Date: 01-09-2018
Citation: 40 CFR 1 265.173 - U.S. Code of Federal Regulations, Title 40, Chapter
1, Section(s) 265.173

Violation Description: Failure to meet the following container management requirements: (a) A
container holding hazardous waste must always be closed during
storage, except when it is necessary to add or remove waste. (b) A
container holding hazardous waste must not be opened, handled, or
stored in a manner which may rupture the container or cause it to
leak.

Violation Notes: Returned to compliance on 02/12/2018. Several open paint cans were
observed inside the first HW storage shed.

Violation Division: Oxnard City CUPA
Violation Program: HW
Violation Source: CERS

Evaluation:
Eval General Type: Compliance Evaluation Inspection
Eval Date: 01-09-2018
Violations Found: Yes
Eval Type: Routine done by local agency
Eval Notes: Not reported
Eval Division: Oxnard City CUPA
Eval Program: HMRRP
Eval Source: CERS

Eval General Type: Other/Unknown
Eval Date: 02-15-2018
Violations Found: No
Eval Type: Other, not routine, done by local agency
Eval Notes: Follow up inspection. All prior violations have been corrected.

Map ID
Direction
Distance
Elevation

MAP FINDINGS

Site

Database(s)

EDR ID Number
EPA ID Number

COSMETIC SPECIALTIES, INC. (Continued)

S123515332

Eval Division: Oxnard City CUPA
Eval Program: HMRRP
Eval Source: CERS

Eval General Type: Other/Unknown
Eval Date: 02-15-2018
Violations Found: No
Eval Type: Other, not routine, done by local agency
Eval Notes: Follow up inspection. All prior violations have been corrected.
Eval Division: Oxnard City CUPA
Eval Program: HW
Eval Source: CERS

Eval General Type: Other/Unknown
Eval Date: 10-09-2017
Violations Found: Yes
Eval Type: Other, not routine, done by local agency
Eval Notes: Not reported
Eval Division: Oxnard City CUPA
Eval Program: HMRRP
Eval Source: CERS

Eval General Type: Compliance Evaluation Inspection
Eval Date: 10-10-2013
Violations Found: Yes
Eval Type: Routine done by local agency
Eval Notes: Not reported
Eval Division: Oxnard City CUPA
Eval Program: HW
Eval Source: CERS

Eval General Type: Compliance Evaluation Inspection
Eval Date: 01-09-2018
Violations Found: No
Eval Type: Routine done by local agency
Eval Notes: Not reported
Eval Division: Oxnard City CUPA
Eval Program: APSA
Eval Source: CERS

Eval General Type: Compliance Evaluation Inspection
Eval Date: 10-10-2013
Violations Found: Yes
Eval Type: Routine done by local agency
Eval Notes: Not reported
Eval Division: Oxnard City CUPA
Eval Program: HMRRP
Eval Source: CERS

Eval General Type: Compliance Evaluation Inspection
Eval Date: 01-09-2018
Violations Found: Yes
Eval Type: Routine done by local agency
Eval Notes: Not reported
Eval Division: Oxnard City CUPA
Eval Program: HW
Eval Source: CERS

Map ID
Direction
Distance
Elevation

MAP FINDINGS

Site

Database(s)

EDR ID Number
EPA ID Number

COSMETIC SPECIALTIES, INC. (Continued)

S123515332

Eval General Type: Compliance Evaluation Inspection
Eval Date: 10-10-2013
Violations Found: Yes
Eval Type: Routine done by local agency
Eval Notes: Not reported
Eval Division: Oxnard City CUPA
Eval Program: APSA
Eval Source: CERS

Affiliation:

Affiliation Type Desc: Identification Signer
Entity Name: Mario Lomeli
Entity Title: Facility Manager
Affiliation Address: Not reported
Affiliation City: Not reported
Affiliation State: Not reported
Affiliation Country: Not reported
Affiliation Zip: Not reported
Affiliation Phone: Not reported

Affiliation Type Desc: Legal Owner
Entity Name: Chris Gedwed
Entity Title: Not reported
Affiliation Address: 550 E. Third St.
Affiliation City: Oxnard
Affiliation State: CA
Affiliation Country: United States
Affiliation Zip: 93030
Affiliation Phone: (805) 487-6698

Affiliation Type Desc: Operator
Entity Name: Cosmetic Specialties International, LLC
Entity Title: Not reported
Affiliation Address: Not reported
Affiliation City: Not reported
Affiliation State: Not reported
Affiliation Country: Not reported
Affiliation Zip: Not reported
Affiliation Phone: (805) 236-3069

Affiliation Type Desc: Property Owner
Entity Name: Marcus-Adams Capital, LLC
Entity Title: Not reported
Affiliation Address: 4227 E. Main st. suite 210
Affiliation City: Ventura
Affiliation State: CA
Affiliation Country: United States
Affiliation Zip: 93003
Affiliation Phone: (805) 654-1008

Affiliation Type Desc: CUPA District
Entity Name: Oxnard Fire Department
Entity Title: Not reported
Affiliation Address: 360 West Second Street
Affiliation City: Oxnard
Affiliation State: CA
Affiliation Country: Not reported

Map ID
Direction
Distance
Elevation

MAP FINDINGS

Site

Database(s)

EDR ID Number
EPA ID Number

COSMETIC SPECIALTIES, INC. (Continued)

S123515332

Affiliation Zip: 93030
Affiliation Phone: (805) 385-7722

Affiliation Type Desc: Environmental Contact
Entity Name: Patrick Hernandez
Entity Title: Not reported
Affiliation Address: 550 E. Third St.
Affiliation City: Oxnard
Affiliation State: CA
Affiliation Country: Not reported
Affiliation Zip: 93030
Affiliation Phone: Not reported

Affiliation Type Desc: Facility Mailing Address
Entity Name: Mailing Address
Entity Title: Not reported
Affiliation Address: 550 E. Third St.
Affiliation City: Oxnard
Affiliation State: CA
Affiliation Country: Not reported
Affiliation Zip: 93030
Affiliation Phone: Not reported

Affiliation Type Desc: Parent Corporation
Entity Name: Cosmetic Specialties, Inc.
Entity Title: Not reported
Affiliation Address: Not reported
Affiliation City: Not reported
Affiliation State: Not reported
Affiliation Country: Not reported
Affiliation Zip: Not reported
Affiliation Phone: Not reported

Affiliation Type Desc: Document Preparer
Entity Name: same
Entity Title: Not reported
Affiliation Address: Not reported
Affiliation City: Not reported
Affiliation State: Not reported
Affiliation Country: Not reported
Affiliation Zip: Not reported
Affiliation Phone: Not reported

J62
NE
1/8-1/4
0.151 mi.
795 ft.

COSMETIC SPECIALTIES INC
550 E 3RD ST
OXNARD, CA 93032
Site 4 of 7 in cluster J

RCRA-SQG 1010313980
N/A

Relative:
Higher
Actual:
55 ft.

RCRA-SQG:
Date form received by agency: 2006-12-12 00:00:00.0
Facility name: COSMETIC SPECIALTIES INC
Facility address: 550 E 3RD ST
OXNARD, CA 93032
EPA ID: CAR000180570
Contact: PATRICK R HERNANDEZ
Contact address: 550 E 3RD ST

Map ID
Direction
Distance
Elevation

MAP FINDINGS

Site

Database(s)

EDR ID Number
EPA ID Number

COSMETIC SPECIALTIES INC (Continued)

1010313980

OXNARD, CA 93032
Contact country: US
Contact telephone: 805-487-6698
Telephone ext.: 121
Contact email: PHERNANDEZ@COSMETICSPECIALTIES.NET
EPA Region: 09
Classification: Small Small Quantity Generator
Description: Handler: generates more than 100 and less than 1000 kg of hazardous waste during any calendar month and accumulates less than 6000 kg of hazardous waste at any time; or generates 100 kg or less of hazardous waste during any calendar month, and accumulates more than 1000 kg of hazardous waste at any time

Owner/Operator Summary:

Owner/operator name: COSMETIC SPECIALTIES INC
Owner/operator address: 550 E THIRD ST
OXNARD, CA 93032
Owner/operator country: US
Owner/operator telephone: Not reported
Owner/operator email: Not reported
Owner/operator fax: Not reported
Owner/operator extension: Not reported
Legal status: Private
Owner/Operator Type: Owner
Owner/Op start date: 1976-01-01 00:00:00.
Owner/Op end date: Not reported

Owner/operator name: COSMETIC SPECIALTIES INC
Owner/operator address: Not reported
Not reported
Owner/operator country: Not reported
Owner/operator telephone: Not reported
Owner/operator email: Not reported
Owner/operator fax: Not reported
Owner/operator extension: Not reported
Legal status: Private
Owner/Operator Type: Operator
Owner/Op start date: 1976-01-01 00:00:00.
Owner/Op end date: Not reported

Handler Activities Summary:

U.S. importer of hazardous waste: No
Mixed waste (haz. and radioactive): No
Recycler of hazardous waste: No
Transporter of hazardous waste: No
Treater, storer or disposer of HW: No
Underground injection activity: No
On-site burner exemption: No
Furnace exemption: No
Used oil fuel burner: No
Used oil processor: No
User oil refiner: No
Used oil fuel marketer to burner: No
Used oil Specification marketer: No
Used oil transfer facility: No
Used oil transporter: No

Map ID
Direction
Distance
Elevation

MAP FINDINGS

Site

Database(s)

EDR ID Number
EPA ID Number

COSMETIC SPECIALTIES INC (Continued)

1010313980

Hazardous Waste Summary:

- . Waste code: D001
- . Waste name: IGNITABLE WASTE

- . Waste code: D018
- . Waste name: BENZENE

- . Waste code: D039
- . Waste name: TETRACHLOROETHYLENE

- . Waste code: D040
- . Waste name: TRICHLORETHYLENE

Violation Status: No violations found

**J63
NE
1/8-1/4
0.151 mi.
795 ft.**

**COSMETIC SPECIALTIES INC
550 E 3RD ST
OXNARD, CA 93032**

**RCRA-SQG
NPDES
HAZNET
HWTS**

**1010313992
N/A**

Site 5 of 7 in cluster J

**Relative:
Higher
Actual:
55 ft.**

RCRA-SQG:
Date form received by agency: 2006-12-12 00:00:00.0
Facility name: COSMETIC SPECIALTIES INC
Facility address: 550 E 3RD ST
OXNARD, CA 93032
EPA ID: CAR000180703
Contact: PATRICK F HERNANDEZ
Contact address: 550 E 3RD ST
OXNARD, CA 93032
Contact country: US
Contact telephone: 805-487-6698
Telephone ext.: 121
Contact email: PHERNANDEZ@COSMETICSPECIALTIES.NET
EPA Region: 09
Classification: Small Small Quantity Generator
Description: Handler: generates more than 100 and less than 1000 kg of hazardous waste during any calendar month and accumulates less than 6000 kg of hazardous waste at any time; or generates 100 kg or less of hazardous waste during any calendar month, and accumulates more than 1000 kg of hazardous waste at any time

Owner/Operator Summary:

Owner/operator name: COSMETIC SPECIALTIES INC
Owner/operator address: Not reported
Not reported
Owner/operator country: Not reported
Owner/operator telephone: Not reported
Owner/operator email: Not reported
Owner/operator fax: Not reported
Owner/operator extension: Not reported
Legal status: Other
Owner/Operator Type: Operator
Owner/Op start date: 1976-01-01 00:00:00.
Owner/Op end date: Not reported

Owner/operator name: COSMETIC SPECIALTIES INC

Map ID
Direction
Distance
Elevation

MAP FINDINGS

Site

Database(s)

EDR ID Number
EPA ID Number

COSMETIC SPECIALTIES INC (Continued)

1010313992

Owner/operator address: 550 E THIRD ST
OXNARD, CA 93032
Owner/operator country: US
Owner/operator telephone: Not reported
Owner/operator email: Not reported
Owner/operator fax: Not reported
Owner/operator extension: Not reported
Legal status: Other
Owner/Operator Type: Owner
Owner/Op start date: 1976-01-01 00:00:00.
Owner/Op end date: Not reported

Handler Activities Summary:

U.S. importer of hazardous waste: No
Mixed waste (haz. and radioactive): No
Recycler of hazardous waste: No
Transporter of hazardous waste: No
Treater, storer or disposer of HW: No
Underground injection activity: No
On-site burner exemption: No
Furnace exemption: No
Used oil fuel burner: No
Used oil processor: No
User oil refiner: No
Used oil fuel marketer to burner: No
Used oil Specification marketer: No
Used oil transfer facility: No
Used oil transporter: No

Hazardous Waste Summary:

. Waste code: D001
. Waste name: IGNITABLE WASTE

. Waste code: D018
. Waste name: BENZENE

. Waste code: D039
. Waste name: TETRACHLOROETHYLENE

. Waste code: D040
. Waste name: TRICHLORETHYLENE

Violation Status: No violations found

HAZNET:

Name: COSMETIC SPECIALTIES INC
Address: 550 E 3RD ST
Address 2: Not reported
City,State,Zip: OXNARD, CA 930306020
Contact: PATRICK F HERNANDEZ EXT 121
Telephone: 8054876698
Mailing Name: Not reported
Mailing Address: 550 E 3RD ST

Year: 2007
Gepaid: CAR000180703

Map ID
Direction
Distance
Elevation

MAP FINDINGS

Site

Database(s)

EDR ID Number
EPA ID Number

COSMETIC SPECIALTIES INC (Continued)

1010313992

TSD EPA ID: CAD028409019
CA Waste Code: 331 - Off-specification, aged or surplus organics
Disposal Method: H061 - Fuel Blending Prior To Energy Recovery At Another Site
Tons: 0.726

Additional Info:

Year: 2007
Gen EPA ID: CAR000180703

Shipment Date: 20070731
Creation Date: 1/8/2008 18:30:36
Receipt Date: 20070806
Manifest ID: 002464107JJK
Trans EPA ID: CAD982413262
Trans Name: EVERGREEN ENVIRONMENTAL SERVICES
Trans 2 EPA ID: Not reported
Trans 2 Name: Not reported
TSD EPA ID: CAD028409019
Trans Name: CROSBY & OVERTON
TSD EPA Alt ID: Not reported
TSD EPA Alt Name: Not reported
CA Waste Code: 331 - Off-specification, aged, or surplus organics
RCRA Code: D001
Disposal Method: H061 - Fuel Blending Prior To Energy Recovery At Another Site
Quantity Tons: 0.363
Waste Quantity: 110
Quantity Unit: G
Additional Code 1: D001
Additional Code 2: Not reported
Additional Code 3: Not reported
Additional Code 4: Not reported
Additional Code 5: Not reported

Shipment Date: 20070731
Creation Date: 1/8/2008 18:30:36
Receipt Date: 20070806
Manifest ID: 002464107JJK
Trans EPA ID: CAD982413262
Trans Name: EVERGREEN ENVIRONMENTAL SERVICES
Trans 2 EPA ID: Not reported
Trans 2 Name: Not reported
TSD EPA ID: CAD028409019
Trans Name: CROSBY & OVERTON
TSD EPA Alt ID: Not reported
TSD EPA Alt Name: Not reported
CA Waste Code: 331 - Off-specification, aged, or surplus organics
RCRA Code: D001
Disposal Method: H061 - Fuel Blending Prior To Energy Recovery At Another Site
Quantity Tons: 0.363
Waste Quantity: 110
Quantity Unit: G
Additional Code 1: Not reported
Additional Code 2: Not reported
Additional Code 3: Not reported
Additional Code 4: Not reported
Additional Code 5: Not reported

Map ID
Direction
Distance
Elevation

MAP FINDINGS

Site

Database(s)

EDR ID Number
EPA ID Number

COSMETIC SPECIALTIES INC (Continued)

1010313992

NPDES:

Name: COSMOLAB INC
Address: 550 E 3RD ST UNIT B
City,State,Zip: OXNARD, CA 93030
Facility Status: Not reported
NPDES Number: Not reported
Region: Not reported
Agency Number: Not reported
Regulatory Measure ID: Not reported
Place ID: Not reported
Order Number: Not reported
WDID: 4 56IN602027
Regulatory Measure Type: Industrial
Program Type: Not reported
Adoption Date Of Regulatory Measure: Not reported
Effective Date Of Regulatory Measure: Not reported
Termination Date Of Regulatory Measure: Not reported
Expiration Date Of Regulatory Measure: Not reported
Discharge Address: Not reported
Discharge Name: Not reported
Discharge City: Not reported
Discharge State: Not reported
Discharge Zip: Not reported
Status: Undetermined
Status Date: 06/07/2012
Operator Name: Not available - Nonfiler Organization
Operator Address: Not reported
Operator City: Not reported
Operator State: Not reported
Operator Zip: Not reported

HWTS:

Name: COSMETIC SPECIALTIES INC
Address: 550 E 3RD ST
Address 2: Not reported
City,State,Zip: OXNARD, CA 930306020
EPA ID: CAR000180570
Inactive Date: 06/30/2007
Create Date: 03/27/2007
Last Act Date: 07/06/2010
Mailing Name: Not reported
Mailing Address: 550 E 3RD ST
Mailing Address 2: Not reported
Mailing City,State,Zip: OXNARD, CA 930320000
Owner Name: COSMETIC SPECIALTIES INC
Owner Address: 550 E 3RD ST
Owner Address 2: Not reported
Owner City,State,Zip: OXNARD, CA 930320000
Contact Name: PATRICK R HERNANDEZ EXT 121
Contact Address: 550 E 3RD ST
Contact Address 2: Not reported
City,State,Zip: OXNARD, CA 930320000

Name: COSMETIC SPECIALTIES INC
Address: 550 E 3RD ST
Address 2: Not reported

Map ID
Direction
Distance
Elevation

MAP FINDINGS

Site

Database(s)

EDR ID Number
EPA ID Number

COSMETIC SPECIALTIES INC (Continued)

1010313992

City,State,Zip: OXNARD, CA 930306020
EPA ID: CAR000180703
Inactive Date: 06/30/2007
Create Date: 03/27/2007
Last Act Date: 07/06/2010
Mailing Name: Not reported
Mailing Address: 550 E 3RD ST
Mailing Address 2: Not reported
Mailing City,State,Zip: OXNARD, CA 930320000
Owner Name: COSMETIC SPECIALTIES INC
Owner Address: 550 E 3RD ST
Owner Address 2: Not reported
Owner City,State,Zip: OXNARD, CA 930320000
Contact Name: PATRICK F HERNANDEZ EXT 121
Contact Address: 550 E 3RD ST
Contact Address 2: Not reported
City,State,Zip: OXNARD, CA 930320000

**I64
SW
1/8-1/4
0.151 mi.
799 ft.**

**OXNARD SELF SERVE
700 OXNARD BLVD
OXNARD, CA 93030
Site 2 of 11 in cluster I**

**CERS TANKS S104161087
CERS N/A
LUST
CERS HAZ WASTE**

**Relative:
Lower
Actual:
49 ft.**

LUST:
Name: OXNARD SELF SERVE
Address: 700 OXNARD BLVD
City,State,Zip: OXNARD, CA 93030
Lead Agency: VENTURA COUNTY
Case Type: LUST Cleanup Site
Geo Track: http://geotracker.waterboards.ca.gov/profile_report.asp?global_id=T0611100495
Global Id: T0611100495
Latitude: 34.1949448
Longitude: -119.1771335
Status: Completed - Case Closed
Status Date: 08/13/2010
Case Worker: DBW
RB Case Number: C89086
Local Agency: VENTURA COUNTY
File Location: Not reported
Local Case Number: 89086
Potential Media Affect: Other Groundwater (uses other than drinking water)
Potential Contaminants of Concern: Gasoline
Site History: Not reported

LUST:
Global Id: T0611100495
Contact Type: Regional Board Caseworker
Contact Name: DANIEL PIROTTON
Organization Name: LOS ANGELES RWQCB (REGION 4)
Address: Not reported
City: R4 UNKNOWN
Email: dpirotton@waterboards.ca.gov
Phone Number: 2135766714

Global Id: T0611100495
Contact Type: Local Agency Caseworker
Contact Name: DIANE B. WAHL

Map ID
Direction
Distance
Elevation

MAP FINDINGS

Site

Database(s)

EDR ID Number
EPA ID Number

OXNARD SELF SERVE (Continued)

S104161087

Organization Name: VENTURA COUNTY
Address: 800 S. VICTORIA AVE.
City: VENTURA
Email: diane.wahl@ventura.org
Phone Number: 8056545040

LUST:

Global Id: T0611100495
Action Type: RESPONSE
Date: 10/30/2007
Action: Monitoring Report - Quarterly

Global Id: T0611100495
Action Type: RESPONSE
Date: 01/31/2007
Action: Monitoring Report - Quarterly

Global Id: T0611100495
Action Type: RESPONSE
Date: 04/30/2008
Action: Monitoring Report - Quarterly

Global Id: T0611100495
Action Type: ENFORCEMENT
Date: 10/24/2006
Action: Technical Correspondence / Assistance / Other - #23

Global Id: T0611100495
Action Type: Other
Date: 05/26/1989
Action: Leak Reported

Global Id: T0611100495
Action Type: ENFORCEMENT
Date: 04/28/2009
Action: Staff Letter - #26

Global Id: T0611100495
Action Type: ENFORCEMENT
Date: 04/16/2009
Action: Site Visit / Inspection / Sampling

Global Id: T0611100495
Action Type: RESPONSE
Date: 01/31/2009
Action: Monitoring Report - Semi-Annually

Global Id: T0611100495
Action Type: RESPONSE
Date: 11/30/2009
Action: Well Destruction Report

Global Id: T0611100495
Action Type: RESPONSE
Date: 04/30/2007
Action: Monitoring Report - Quarterly

Map ID
Direction
Distance
Elevation

MAP FINDINGS

Site

Database(s)

EDR ID Number
EPA ID Number

OXNARD SELF SERVE (Continued)

S104161087

Global Id: T0611100495
Action Type: RESPONSE
Date: 10/31/2005
Action: Other Workplan

Global Id: T0611100495
Action Type: ENFORCEMENT
Date: 09/28/2009
Action: Staff Letter

Global Id: T0611100495
Action Type: ENFORCEMENT
Date: 08/18/2009
Action: LOP Case Closure Summary to RB

Global Id: T0611100495
Action Type: RESPONSE
Date: 07/27/2009
Action: Correspondence

Global Id: T0611100495
Action Type: ENFORCEMENT
Date: 05/15/2003
Action: * Historical Enforcement

Global Id: T0611100495
Action Type: ENFORCEMENT
Date: 06/27/2005
Action: * Historical Enforcement - #20

Global Id: T0611100495
Action Type: ENFORCEMENT
Date: 08/13/2010
Action: Closure/No Further Action Letter

Global Id: T0611100495
Action Type: Other
Date: 05/26/1989
Action: Leak Discovery

Global Id: T0611100495
Action Type: RESPONSE
Date: 07/30/2004
Action: Monitoring Report - Quarterly

Global Id: T0611100495
Action Type: RESPONSE
Date: 10/30/2004
Action: Monitoring Report - Quarterly

Global Id: T0611100495
Action Type: RESPONSE
Date: 09/29/2003
Action: Interim Remedial Action Report

Global Id: T0611100495
Action Type: RESPONSE

Map ID
Direction
Distance
Elevation

MAP FINDINGS

Site

Database(s)

EDR ID Number
EPA ID Number

OXNARD SELF SERVE (Continued)

S104161087

Date: 04/30/2004
Action: Monitoring Report - Quarterly

Global Id: T0611100495
Action Type: RESPONSE
Date: 07/31/2003
Action: Monitoring Report - Quarterly

Global Id: T0611100495
Action Type: ENFORCEMENT
Date: 12/05/2005
Action: * Historical Enforcement - #21

Global Id: T0611100495
Action Type: ENFORCEMENT
Date: 06/20/2006
Action: Technical Correspondence / Assistance / Other - #22

Global Id: T0611100495
Action Type: RESPONSE
Date: 01/31/2004
Action: Monitoring Report - Quarterly

Global Id: T0611100495
Action Type: ENFORCEMENT
Date: 12/04/2006
Action: File review

Global Id: T0611100495
Action Type: ENFORCEMENT
Date: 02/15/2008
Action: Technical Correspondence / Assistance / Other - #24

Global Id: T0611100495
Action Type: REMEDIATION
Date: 04/22/1998
Action: Soil Vapor Extraction (SVE)

Global Id: T0611100495
Action Type: ENFORCEMENT
Date: 06/23/2008
Action: Technical Correspondence / Assistance / Other - #25

Global Id: T0611100495
Action Type: Other
Date: 05/26/1989
Action: Leak Stopped

Global Id: T0611100495
Action Type: RESPONSE
Date: 10/31/2005
Action: Remedial Progress Report

Global Id: T0611100495
Action Type: RESPONSE
Date: 07/25/2005
Action: Soil and Water Investigation Workplan

Map ID
Direction
Distance
Elevation

MAP FINDINGS

Site

Database(s)

EDR ID Number
EPA ID Number

OXNARD SELF SERVE (Continued)

S104161087

Global Id: T0611100495
Action Type: RESPONSE
Date: 10/31/2005
Action: Monitoring Report - Quarterly

Global Id: T0611100495
Action Type: RESPONSE
Date: 08/01/2005
Action: Soil and Water Investigation Workplan

Global Id: T0611100495
Action Type: ENFORCEMENT
Date: 02/10/1989
Action: * Historical Enforcement

Global Id: T0611100495
Action Type: ENFORCEMENT
Date: 06/23/2004
Action: * Historical Enforcement - #10

Global Id: T0611100495
Action Type: RESPONSE
Date: 10/31/2006
Action: Monitoring Report - Quarterly

Global Id: T0611100495
Action Type: RESPONSE
Date: 01/31/2007
Action: Verbal Communication

LUST:

Global Id: T0611100495
Status: Open - Case Begin Date
Status Date: 02/10/1989

Global Id: T0611100495
Status: Open - Site Assessment
Status Date: 05/26/1989

Global Id: T0611100495
Status: Open - Site Assessment
Status Date: 08/09/1989

Global Id: T0611100495
Status: Open - Site Assessment
Status Date: 07/20/1992

Global Id: T0611100495
Status: Open - Verification Monitoring
Status Date: 02/18/2004

Global Id: T0611100495
Status: Open - Site Assessment
Status Date: 07/25/2005

Global Id: T0611100495
Status: Open - Remediation

Map ID
Direction
Distance
Elevation

MAP FINDINGS

Site

Database(s)

EDR ID Number
EPA ID Number

OXNARD SELF SERVE (Continued)

S104161087

Status Date: 10/31/2005

Global Id: T0611100495
Status: Open - Verification Monitoring
Status Date: 03/22/2006

Global Id: T0611100495
Status: Completed - Case Closed
Status Date: 08/13/2010

LUST REG 4:

Region: 4
Regional Board: 04
County: Ventura
Facility Id: C-89086
Status: Post remedial action monitoring
Substance: Gasoline
Substance Quantity: Not reported
Local Case No: 89086
Case Type: Groundwater
Abatement Method Used at the Site: Not reported
Global ID: T0611100495
W Global ID: Not reported
Staff: UNK
Local Agency: 56000L
Cross Street: Not reported
Enforcement Type: LFOR
Date Leak Discovered: 5/26/1989
Date Leak First Reported: 5/26/1989
Date Leak Record Entered: Not reported
Date Confirmation Began: 5/26/1989
Date Leak Stopped: 5/26/1989
Date Case Last Changed on Database: Not reported
Date the Case was Closed: Not reported
How Leak Discovered: Not reported
How Leak Stopped: Not reported
Cause of Leak: Not reported
Leak Source: Not reported
Operator: Not reported
Water System: Not reported
Well Name: Not reported
Approx. Dist To Production Well (ft): 1721.822231365640384068082274
Source of Cleanup Funding: F
Preliminary Site Assessment Workplan Submitted: 8/9/1989
Preliminary Site Assessment Began: 7/20/1992
Pollution Characterization Began: 7/20/1992
Remediation Plan Submitted: Not reported
Remedial Action Underway: Not reported
Post Remedial Action Monitoring Began: 2/18/2004
Enforcement Action Date: 2/10/1989
Historical Max MTBE Date: 1/2/2002
Hist Max MTBE Conc in Groundwater: 31.5
Hist Max MTBE Conc in Soil: 2120
Significant Interim Remedial Action Taken: Not reported
GW Qualifier: =
Soil Qualifier: =

Map ID
Direction
Distance
Elevation

MAP FINDINGS

Site

Database(s)

EDR ID Number
EPA ID Number

OXNARD SELF SERVE (Continued)

S104161087

Organization: Not reported
Owner Contact: Not reported
Responsible Party: OXNARD SELF SERVICE
RP Address: Not reported
Program: LUST
Lat/Long: 34.1949448 / -1
Local Agency Staff: KEA
Beneficial Use: Not reported
Priority: Not reported
Cleanup Fund Id: Not reported
Suspended: Not reported
Assigned Name: Not reported
Summary: Not reported

VENTURA CO. LUST:

Name: OXNARD SELF SERVE
Address: 700 OXNARD BLVD
City: OXNARD
Region: VENTURA
Facility ID: 89086
Status: Post remedial action monitoring

CERS HAZ WASTE:

Name: ARCO, OXNARD SELF SERVICE
Address: 700 OXNARD BLVD., SOUTH
City,State,Zip: OXNARD, CA 93030
Site ID: 93222
CERS ID: 10200208
CERS Description: Hazardous Waste Generator

CERS TANKS:

Name: ARCO, OXNARD SELF SERVICE
Address: 700 OXNARD BLVD., SOUTH
City,State,Zip: OXNARD, CA 93030
Site ID: 93222
CERS ID: 10200208
CERS Description: Underground Storage Tank

CERS:

Name: OXNARD SELF SERVE
Address: 700 OXNARD BLVD
City,State,Zip: OXNARD, CA 93030
Site ID: 209404
CERS ID: T0611100495
CERS Description: Leaking Underground Storage Tank Cleanup Site

Affiliation:

Affiliation Type Desc: Regional Board Caseworker
Entity Name: DANIEL PIROTTON - LOS ANGELES RWQCB (REGION 4)
Entity Title: Not reported
Affiliation Address: Not reported
Affiliation City: R4 UNKNOWN
Affiliation State: CA
Affiliation Country: Not reported
Affiliation Zip: Not reported
Affiliation Phone: 2135766714

Map ID
Direction
Distance
Elevation

MAP FINDINGS

Site

Database(s)

EDR ID Number
EPA ID Number

OXNARD SELF SERVE (Continued)

S104161087

Affiliation Type Desc: Local Agency Caseworker
Entity Name: DIANE B. WAHL - VENTURA COUNTY
Entity Title: Not reported
Affiliation Address: 800 S. VICTORIA AVE.
Affiliation City: VENTURA
Affiliation State: CA
Affiliation Country: Not reported
Affiliation Zip: Not reported
Affiliation Phone: 8056545040

Name: ARCO, OXNARD SELF SERVICE
Address: 700 OXNARD BLVD., SOUTH
City,State,Zip: OXNARD, CA 93030
Site ID: 93222
CERS ID: 10200208
CERS Description: Chemical Storage Facilities

Violations:

Site ID: 93222
Site Name: ARCO, Oxnard Self Service
Violation Date: 08-23-2016
Citation: 23 CCR 16 2715(i) - California Code of Regulations, Title 23, Chapter 16, Section(s) 2715(i)
Violation Description: Failure to have a properly qualified service technician test leak detection equipment as required every 12 months (vapor, pressure, hydrostatic (VPH) system, sensors, line-leak detectors (LLD), automatic tank gauge (ATG), etc.).
Violation Notes: Returned to compliance on 08/23/2016. Site is overdue for annual monitoring certification. The due date for your next annual monitor certification is June 6, 2017.
Violation Division: Oxnard City CUPA
Violation Program: UST
Violation Source: CERS

Site ID: 93222
Site Name: ARCO, Oxnard Self Service
Violation Date: 07-06-2017
Citation: 22 CCR 12 66262.34(f) - California Code of Regulations, Title 22, Chapter 12, Section(s) 66262.34(f)
Violation Description: Failure to properly label hazardous waste accumulation containers and portable tanks with the following requirements: "Hazardous Waste", name and address of the generator, physical and chemical characteristics of the Hazardous Waste, and starting accumulation date.
Violation Notes: Returned to compliance on 12/11/2017. No label on waste test water drum.
Violation Division: Oxnard City CUPA
Violation Program: HW
Violation Source: CERS

Site ID: 93222
Site Name: ARCO, Oxnard Self Service
Violation Date: 08-22-2018
Citation: 40 CFR 1 262.34(d)(5)(iii) - U.S. Code of Federal Regulations, Title 40, Chapter 1, Section(s) 262.34(d)(5)(iii)
Violation Description: Failure to ensure that all employees are thoroughly familiar with proper waste handling and emergency procedures, relevant to their

Map ID
Direction
Distance
Elevation

MAP FINDINGS

Site

Database(s)

EDR ID Number
EPA ID Number

OXNARD SELF SERVE (Continued)

S104161087

responsibilities during normal facility operations and emergencies.
Violation Notes: Returned to compliance on 07/11/2019. Provide emergency response training to include using absorbent/rags, how to clean up, and how to store hazardous waste.

Violation Division: Oxnard City CUPA
Violation Program: HW
Violation Source: CERS

Site ID: 93222
Site Name: ARCO, Oxnard Self Service
Violation Date: 08-22-2018
Citation: HSC 6.95 25508(a)(1) - California Health and Safety Code, Chapter 6.95, Section(s) 25508(a)(1)
Violation Description: Failure to establish and electronically submit an adequate training program in safety procedures in the event of a release or threatened release of a hazardous material.

Violation Notes: Returned to compliance on 07/11/2019. Provide emergency response training to include using absorbent/rags, how to clean up, and how to store hazardous waste.

Violation Division: Oxnard City CUPA
Violation Program: HMRRP
Violation Source: CERS

Site ID: 93222
Site Name: ARCO, Oxnard Self Service
Violation Date: 06-25-2014
Citation: HSC 6.7 Multiple Sections - California Health and Safety Code, Chapter 6.7, Section(s) Multiple Sections
Violation Description: UST Program - Operations/Maintenance - General

Violation Notes: Returned to compliance on 07/17/2014. spill bucket fail on diesel tank
Violation Division: Oxnard City CUPA
Violation Program: UST
Violation Source: CERS

Site ID: 93222
Site Name: ARCO, Oxnard Self Service
Violation Date: 07-06-2017
Citation: HSC 6.75 25299.30-25299.34 - California Health and Safety Code, Chapter 6.75, Section(s) 25299.30-25299.34
Violation Description: Failure to submit and maintain complete and current Certification of Financial Responsibility or other mechanism of financial assurance.

Violation Notes: Returned to compliance on 12/13/2017. Financial Responsibility expired.

Violation Division: Oxnard City CUPA
Violation Program: UST
Violation Source: CERS

Site ID: 93222
Site Name: ARCO, Oxnard Self Service
Violation Date: 07-06-2017
Citation: HSC 6.5 25123.3(h)(1)(c) - California Health and Safety Code, Chapter 6.5, Section(s) 25123.3(h)(1)(c)
Violation Description: Failure to send hazardous waste offsite for treatment, storage, or disposal of acute/extremely hazardous waste after the first 1-kilogram threshold amount was accumulated within a 90 day period.

Violation Notes: Returned to compliance on 12/11/2017. Accumulation time exceeded for waste test water drum.

Map ID
Direction
Distance
Elevation

MAP FINDINGS

Site

Database(s)

EDR ID Number
EPA ID Number

OXNARD SELF SERVE (Continued)

S104161087

Violation Division: Oxnard City CUPA
Violation Program: HW
Violation Source: CERS

Site ID: 93222
Site Name: ARCO, Oxnard Self Service
Violation Date: 08-20-2018
Citation: HSC 6.7 25295(a)(1) - California Health and Safety Code, Chapter 6.7, Section(s) 25295(a)(1)

Violation Description: Failure to notify and/or prepare a report to the UPA upon discovery of a reportable or failed to record unauthorized release.

Violation Notes: Returned to compliance on 07/11/2019. Per Barakat spills of hazardous materials (gasoline/diesel) are not recorded. Instruct employees to record spills of hazardous materials on log to include date, what was spilled, amount spilled, why did the spill happen, and how it was cleaned up.

Violation Division: Oxnard City CUPA
Violation Program: UST
Violation Source: CERS

Site ID: 93222
Site Name: ARCO, Oxnard Self Service
Violation Date: 07-06-2017
Citation: 23 CCR 16 2665 - California Code of Regulations, Title 23, Chapter 16, Section(s) 2665

Violation Description: Failure to comply with one or more of the following: Failure to install or maintain a liquid-tight spill bucket. Have a minimum capacity of five gallons. Have a functional drain valve or other method for the removal of liquid from the spill bucket/spill container. Be resistant to galvanic corrosion.

Violation Notes: Returned to compliance on 11/17/2017. Spill buckets for 87, 89, and 91 product tanks are not the proper size. Spill buckets with a minimum capacity of 5 gallons must be in place. Replace all spill buckets that do not meet the 5-gallon capacity requirement.

Violation Division: Oxnard City CUPA
Violation Program: UST
Violation Source: CERS

Site ID: 93222
Site Name: ARCO, Oxnard Self Service
Violation Date: 06-23-2015
Citation: 23 CCR 16 2715 - California Code of Regulations, Title 23, Chapter 16, Section(s) 2715

Violation Description: The owner/operator has failed to comply with one or more of the following: to maintain a copy of the designated operator monthly inspections for the last 12 months and/or maintain a list of trained employees on-site or off-site at a readily available location, if approved by the CUPA.

Violation Notes: Returned to compliance on 06/23/2015. D.O. records missing/not complete. Missing feb. 2015 report. D.O. advised missing report is due to coinciding monitor certification test & APCD air testing. Also, UDC11/12 sensor reported in alarm, when it was UDC9/10 in alarm on D.O. report.

Violation Division: Oxnard City CUPA
Violation Program: UST
Violation Source: CERS

Map ID
Direction
Distance
Elevation

MAP FINDINGS

Site

Database(s)

EDR ID Number
EPA ID Number

OXNARD SELF SERVE (Continued)

S104161087

Site ID: 93222
Site Name: ARCO, Oxnard Self Service
Violation Date: 06-25-2014
Citation: 23 CCR 16 2636(f)(2) - California Code of Regulations, Title 23, Chapter 16, Section(s) 2636(f)(2)
Violation Description: Failure of the pressurized piping to meet one or more of the following requirements: monitored at least hourly with the capability of detecting a release of 3.0 gallons per hour, and will restrict the flow of product through the piping or trigger an alarm when a release occurs.
Violation Notes: Returned to compliance on 07/07/2014. LLD on 89 tank
Violation Division: Oxnard City CUPA
Violation Program: UST
Violation Source: CERS

Site ID: 93222
Site Name: ARCO, Oxnard Self Service
Violation Date: 07-05-2018
Citation: 23 CCR 16 2641(a) - California Code of Regulations, Title 23, Chapter 16, Section(s) 2641(a)
Violation Description: Failure of leak detection equipment to be located such that equipment is capable of detecting a leak at the earliest possible opportunity.
Violation Notes: Returned to compliance on 07/11/2019.
Violation Division: Oxnard City CUPA
Violation Program: UST
Violation Source: CERS

Site ID: 93222
Site Name: ARCO, Oxnard Self Service
Violation Date: 07-06-2017
Citation: HSC 6.95 25508.2 - California Health and Safety Code, Chapter 6.95, Section(s) 25508.2
Violation Description: Failure to annually review and electronically certify that the business plan is complete and accurate on or before the annual due date.
Violation Notes: Returned to compliance on 09/05/2017. Annual CERS submittal not completed.
Violation Division: Oxnard City CUPA
Violation Program: HMRRP
Violation Source: CERS

Site ID: 93222
Site Name: ARCO, Oxnard Self Service
Violation Date: 08-22-2018
Citation: 23 CCR 16 2715(f)(2) - California Code of Regulations, Title 23, Chapter 16, Section(s) 2715(f)(2)
Violation Description: Failure to have at least one facility employee present during operating hours that has been trained in the proper operation and maintenance of the UST system by a designated operator (DO).
Violation Notes: Returned to compliance on 07/11/2019. Provide emergency response training to include using absorbent/rags, how to clean up, and how to store hazardous waste.
Violation Division: Oxnard City CUPA
Violation Program: UST
Violation Source: CERS

Site ID: 93222

Map ID
Direction
Distance
Elevation

MAP FINDINGS

Site

Database(s)

EDR ID Number
EPA ID Number

OXNARD SELF SERVE (Continued)

S104161087

Site Name: ARCO, Oxnard Self Service
Violation Date: 07-06-2017
Citation: 23 CCR 16 2636(f)(2) - California Code of Regulations, Title 23, Chapter 16, Section(s) 2636(f)(2)
Violation Description: Failure of the line leak detector (LLD) monitoring pressurized piping to meet one or more of the following requirements: Monitor at least hourly. Be capable of detecting a release of 3.0 gallons per hour at 10 p.s.i.g. Restrict or shut off the flow of product through the piping when a leak is detected.
Violation Notes: Returned to compliance on 11/17/2017. Diesel LLD failed.
Violation Division: Oxnard City CUPA
Violation Program: UST
Violation Source: CERS

Site ID: 93222
Site Name: ARCO, Oxnard Self Service
Violation Date: 07-06-2017
Citation: 23 CCR 16 2715(i) - California Code of Regulations, Title 23, Chapter 16, Section(s) 2715(i)
Violation Description: Failure to have a properly qualified service technician test leak detection equipment as required every 12 months (vapor, pressure, hydrostatic (VPH) system, sensors, line-leak detectors (LLD), automatic tank gauge (ATG), etc.).
Violation Notes: Returned to compliance on 07/06/2017. Site is late in performing their annual monitoring certification. Site is due on or before June 6th.
Violation Division: Oxnard City CUPA
Violation Program: UST
Violation Source: CERS

Site ID: 93222
Site Name: ARCO, Oxnard Self Service
Violation Date: 10-09-2017
Citation: HSC 6.95 25508.2 - California Health and Safety Code, Chapter 6.95, Section(s) 25508.2
Violation Description: Failure to annually review and electronically certify that the business plan is complete and accurate on or before the annual due date.
Violation Notes: Returned to compliance on 12/13/2017.
Violation Division: Oxnard City CUPA
Violation Program: HMRRP
Violation Source: CERS

Site ID: 93222
Site Name: ARCO, Oxnard Self Service
Violation Date: 06-23-2015
Citation: HSC 6.11 25404(e)(4) - California Health and Safety Code, Chapter 6.11, Section(s) 25404(e)(4)
Violation Description: Failure to report program data electronically.
Violation Notes: Returned to compliance on 12/21/2015. Forms marked on last CERS submittal not available on site. Maintain copies on site or upload to CERS.
Violation Division: Oxnard City CUPA
Violation Program: UST
Violation Source: CERS

Evaluation:
Eval General Type: Compliance Evaluation Inspection

Map ID
Direction
Distance
Elevation

MAP FINDINGS

Site

Database(s)

EDR ID Number
EPA ID Number

OXNARD SELF SERVE (Continued)

S104161087

Eval Date: 06-25-2014
Violations Found: Yes
Eval Type: Routine done by local agency
Eval Notes: Not reported
Eval Division: Oxnard City CUPA
Eval Program: UST
Eval Source: CERS

Eval General Type: Compliance Evaluation Inspection
Eval Date: 07-06-2017
Violations Found: Yes
Eval Type: Routine done by local agency
Eval Notes: Not reported
Eval Division: Oxnard City CUPA
Eval Program: HMRRP
Eval Source: CERS

Eval General Type: Compliance Evaluation Inspection
Eval Date: 07-06-2017
Violations Found: Yes
Eval Type: Routine done by local agency
Eval Notes: Not reported
Eval Division: Oxnard City CUPA
Eval Program: HW
Eval Source: CERS

Eval General Type: Compliance Evaluation Inspection
Eval Date: 07-09-2019
Violations Found: No
Eval Type: Routine done by local agency
Eval Notes: Not reported
Eval Division: Oxnard City CUPA
Eval Program: UST
Eval Source: CERS

Eval General Type: Other/Unknown
Eval Date: 08-20-2018
Violations Found: Yes
Eval Type: Other, not routine, done by local agency
Eval Notes: A complainant was getting 25 gallons of gasoline for her vehicle a few days ago at Dispenser #4. Complainant was on her phone waiting for the click from the pump when she heard a water sound. The sound was approximately 2 gallons of gasoline spilling on the ground. Complainant is concerned about the station safety. Manager Fadel Barakat was not aware of spill and states there haven't had any spills within the last week. Barakat filled up his tank at Dispenser #4 which had the nozzle click and shut-off. Facility uses rags to clean up spilled gasoline/diesel. Observed empty metal container labeled G Hazardous WasteG which was used for absorbent. Most recent manifest for hazardous waste solids was dated 12.11.17 and picked up by Pacific Oil. Observed metal can in garage used to accumulate used rags. Observed spill log with a November 2017 entry stating 30 ounces spilled from filling up tank. Per Barakat spills at the dispensers are not recorded but does know to call fire department

Eval Division: Oxnard City CUPA
Eval Program: UST
Eval Source: CERS

Map ID
Direction
Distance
Elevation

MAP FINDINGS

Site

Database(s)

EDR ID Number
EPA ID Number

OXNARD SELF SERVE (Continued)

S104161087

Eval General Type: Compliance Evaluation Inspection
Eval Date: 06-25-2014
Violations Found: No
Eval Type: Routine done by local agency
Eval Notes: Not reported
Eval Division: Oxnard City CUPA
Eval Program: HW
Eval Source: CERS

Eval General Type: Other/Unknown
Eval Date: 08-20-2018
Violations Found: No
Eval Type: Other, not routine, done by local agency
Eval Notes: A complainant was getting 25 gallons of gasoline for her vehicle a few days ago at Dispenser #4. Complainant was on her phone waiting for the click from the pump when she heard a water sound. The sound was approximately 2 gallons of gasoline spilling on the ground. Complainant is concerned about the station safety. Manager Fadel Barakat was not aware of spill and states there havenG t had any spills within the last week. Barakat filled up his tank at Dispenser #4 which had the nozzle click and shut-off. Facility uses rags to clean up spilled gasoline/diesel. Observed empty metal container labeled G Hazardous WasteG which was used for absorbent. Most recent manifest for hazardous waste solids was dated 12.11.17 and picked up by Pacific Oil. Observed metal can in garage used to accumulate used rags. Observed spill log with a November 2017 entry stating 30 ounces spilled from filling up tank. Per Barakat spills at the dispensers are not recorded but does know to call fire departm
Eval Division: Oxnard City CUPA
Eval Program: HW
Eval Source: CERS

Eval General Type: Other/Unknown
Eval Date: 08-22-2018
Violations Found: Yes
Eval Type: Other, not routine, done by local agency
Eval Notes: Follow-up inspection from 8.20.18.
Eval Division: Oxnard City CUPA
Eval Program: UST
Eval Source: CERS

Eval General Type: Compliance Evaluation Inspection
Eval Date: 08-23-2016
Violations Found: Yes
Eval Type: Routine done by local agency
Eval Notes: See inspection report for Fire Code violations.
Eval Division: Oxnard City CUPA
Eval Program: UST
Eval Source: CERS

Eval General Type: Compliance Evaluation Inspection
Eval Date: 06-23-2015
Violations Found: Yes
Eval Type: Routine done by local agency
Eval Notes: Not reported
Eval Division: Oxnard City CUPA
Eval Program: UST

Map ID
Direction
Distance
Elevation

MAP FINDINGS

Site

Database(s)

EDR ID Number
EPA ID Number

OXNARD SELF SERVE (Continued)

S104161087

Eval Source: CERS

Eval General Type: Compliance Evaluation Inspection
Eval Date: 06-25-2014
Violations Found: No
Eval Type: Routine done by local agency
Eval Notes: Not reported
Eval Division: Oxnard City CUPA
Eval Program: HMRRP
Eval Source: CERS

Eval General Type: Compliance Evaluation Inspection
Eval Date: 07-05-2018
Violations Found: No
Eval Type: Routine done by local agency
Eval Notes: Not reported
Eval Division: Oxnard City CUPA
Eval Program: HW
Eval Source: CERS

Eval General Type: Compliance Evaluation Inspection
Eval Date: 07-06-2017
Violations Found: Yes
Eval Type: Routine done by local agency
Eval Notes: Not reported
Eval Division: Oxnard City CUPA
Eval Program: UST
Eval Source: CERS

Eval General Type: Compliance Evaluation Inspection
Eval Date: 07-09-2019
Violations Found: No
Eval Type: Routine done by local agency
Eval Notes: Not reported
Eval Division: Oxnard City CUPA
Eval Program: HW
Eval Source: CERS

Eval General Type: Other/Unknown
Eval Date: 08-22-2018
Violations Found: Yes
Eval Type: Other, not routine, done by local agency
Eval Notes: Follow-up inspection from 8.20.18.
Eval Division: Oxnard City CUPA
Eval Program: HW
Eval Source: CERS

Eval General Type: Compliance Evaluation Inspection
Eval Date: 07-05-2018
Violations Found: No
Eval Type: Routine done by local agency
Eval Notes: Not reported
Eval Division: Oxnard City CUPA
Eval Program: HMRRP
Eval Source: CERS

Eval General Type: Compliance Evaluation Inspection

Map ID
Direction
Distance
Elevation

MAP FINDINGS

Site

Database(s)

EDR ID Number
EPA ID Number

OXNARD SELF SERVE (Continued)

S104161087

Eval Date: 07-05-2018
Violations Found: Yes
Eval Type: Routine done by local agency
Eval Notes: Not reported
Eval Division: Oxnard City CUPA
Eval Program: UST
Eval Source: CERS

Eval General Type: Compliance Evaluation Inspection
Eval Date: 07-09-2019
Violations Found: No
Eval Type: Routine done by local agency
Eval Notes: Not reported
Eval Division: Oxnard City CUPA
Eval Program: HMRRP
Eval Source: CERS

Eval General Type: Other/Unknown
Eval Date: 08-22-2018
Violations Found: Yes
Eval Type: Other, not routine, done by local agency
Eval Notes: Follow-up inspection from 8.20.18.
Eval Division: Oxnard City CUPA
Eval Program: HMRRP
Eval Source: CERS

Eval General Type: Other/Unknown
Eval Date: 10-09-2017
Violations Found: Yes
Eval Type: Other, not routine, done by local agency
Eval Notes: NOV issued
Eval Division: Oxnard City CUPA
Eval Program: HMRRP
Eval Source: CERS

Enforcement Action:

Site ID: 93222
Site Name: ARCO, Oxnard Self Service
Site Address: 700 OXNARD BLVD., SOUTH
Site City: OXNARD
Site Zip: 93030
Enf Action Date: 08-23-2016
Enf Action Type: Notice of Violation (Unified Program)
Enf Action Description: Notice of Violation Issued by the Inspector at the Time of Inspection
Enf Action Notes: NOV for failure to conduct annual monitor certification every 12 months. Letter sent 7/21/2016.
Enf Action Division: Oxnard City CUPA
Enf Action Program: UST
Enf Action Source: CERS

Site ID: 93222
Site Name: ARCO, Oxnard Self Service
Site Address: 700 OXNARD BLVD., SOUTH
Site City: OXNARD
Site Zip: 93030
Enf Action Date: 10-09-2017
Enf Action Type: Notice of Violation (Unified Program)

Map ID
Direction
Distance
Elevation

MAP FINDINGS

Site

Database(s)

EDR ID Number
EPA ID Number

OXNARD SELF SERVE (Continued)

S104161087

Enf Action Description: Notice of Violation Issued by the Inspector at the Time of Inspection
Enf Action Notes: Not reported
Enf Action Division: Oxnard City CUPA
Enf Action Program: HMRRP
Enf Action Source: CERS

Affiliation:

Affiliation Type Desc: CUPA District
Entity Name: Oxnard Fire Department
Entity Title: Not reported
Affiliation Address: 360 West Second Street
Affiliation City: Oxnard
Affiliation State: CA
Affiliation Country: Not reported
Affiliation Zip: 93030
Affiliation Phone: (805) 385-7722

Affiliation Type Desc: Environmental Contact
Entity Name: FADIL BARKARKT
Entity Title: Not reported
Affiliation Address: 700 Oxnard Blvd., South
Affiliation City: Oxnard
Affiliation State: CA
Affiliation Country: Not reported
Affiliation Zip: 93030
Affiliation Phone: Not reported

Affiliation Type Desc: Legal Owner
Entity Name: NADIM MAIDA
Entity Title: Not reported
Affiliation Address: 700 S OXNARD BLVD.
Affiliation City: OXNARD
Affiliation State: CA
Affiliation Country: United States
Affiliation Zip: 93030
Affiliation Phone: (805) 486-5759

Affiliation Type Desc: Parent Corporation
Entity Name: Oxnard Self Service, ARCO
Entity Title: Not reported
Affiliation Address: Not reported
Affiliation City: Not reported
Affiliation State: Not reported
Affiliation Country: Not reported
Affiliation Zip: Not reported
Affiliation Phone: Not reported

Affiliation Type Desc: UST Tank Owner
Entity Name: NADIM MAIDA
Entity Title: Not reported
Affiliation Address: 700 S OXNARD BLVD.
Affiliation City: OXNARD
Affiliation State: CA
Affiliation Country: United States
Affiliation Zip: 93030
Affiliation Phone: (805) 486-5759

Map ID
Direction
Distance
Elevation

MAP FINDINGS

Site

Database(s)

EDR ID Number
EPA ID Number

OXNARD SELF SERVE (Continued)

S104161087

Affiliation Type Desc: Document Preparer
Entity Name: Shiela Karn
Entity Title: Not reported
Affiliation Address: Not reported
Affiliation City: Not reported
Affiliation State: Not reported
Affiliation Country: Not reported
Affiliation Zip: Not reported
Affiliation Phone: Not reported

Affiliation Type Desc: Facility Mailing Address
Entity Name: Mailing Address
Entity Title: Not reported
Affiliation Address: 700 S. OXNARD BLVD.
Affiliation City: OXNARD
Affiliation State: CA
Affiliation Country: Not reported
Affiliation Zip: 93030
Affiliation Phone: Not reported

Affiliation Type Desc: Identification Signer
Entity Name: Shiela Karn
Entity Title: DESIGNATED OPERATOR
Affiliation Address: Not reported
Affiliation City: Not reported
Affiliation State: Not reported
Affiliation Country: Not reported
Affiliation Zip: Not reported
Affiliation Phone: Not reported

Affiliation Type Desc: Operator
Entity Name: NADIM MAIDA
Entity Title: Not reported
Affiliation Address: Not reported
Affiliation City: Not reported
Affiliation State: Not reported
Affiliation Country: Not reported
Affiliation Zip: Not reported
Affiliation Phone: (661) 406-0729

Affiliation Type Desc: UST Permit Applicant
Entity Name: SAJI HANNOUN
Entity Title: OWNER
Affiliation Address: Not reported
Affiliation City: Not reported
Affiliation State: Not reported
Affiliation Country: Not reported
Affiliation Zip: Not reported
Affiliation Phone: (805) 486-5759

Affiliation Type Desc: UST Property Owner Name
Entity Name: NADIM MAIDA
Entity Title: Not reported
Affiliation Address: 700 S OXNARD BLVD
Affiliation City: OXNARD
Affiliation State: CA
Affiliation Country: United States

Map ID
Direction
Distance
Elevation

MAP FINDINGS

Site

Database(s)

EDR ID Number
EPA ID Number

OXNARD SELF SERVE (Continued)

S104161087

Affiliation Zip: 93030
Affiliation Phone: (805) 486-5759

Affiliation Type Desc: Property Owner
Entity Name: NADIM MAIDA
Entity Title: Not reported
Affiliation Address: 700 Oxnard Blvd., South
Affiliation City: Oxnard
Affiliation State: CA
Affiliation Country: United States
Affiliation Zip: 93030
Affiliation Phone: (805) 486-5759

Affiliation Type Desc: UST Tank Operator
Entity Name: NADIM MAIDA
Entity Title: Not reported
Affiliation Address: 700 S OXNARD BLVD.
Affiliation City: OXNARD
Affiliation State: CA
Affiliation Country: United States
Affiliation Zip: 93030
Affiliation Phone: (805) 486-5759

**H65
East
1/8-1/4
0.153 mi.
810 ft.**

**CAL SUN PRODUCE LLC
511 MOUNTAIN VIEW AVE
OXNARD, CA 93030

Site 5 of 9 in cluster H**

**CERS S112906758
NPDES N/A
CERS HAZ WASTE
HAZNET
HWTS**

**Relative:
Higher

Actual:
53 ft.**

CERS HAZ WASTE:
Name: CAL-SUN PRODUCE, LLC
Address: 511 MOUNTAIN VIEW AVE.
City,State,Zip: OXNARD, CA 93030
Site ID: 388738
CERS ID: 10200298
CERS Description: Hazardous Waste Generator

HAZNET:
Name: CAL SUN PRODUCE COMPANY
Address: 511 MOUNTAIN VIEW AVE
Address 2: Not reported
City,State,Zip: OXNARD, CA 930310000
Contact: JOSE SAHAGUN-SAFETY OFFICER
Telephone: 8089852262
Mailing Name: Not reported
Mailing Address: PO BOX 6908

Year: 1999
Gepaid: CAC002244881
TSD EPA ID: CAD028409019
CA Waste Code: 223 - Unspecified oil-containing waste
Disposal Method: -
Tons: 2.0641

Map ID
Direction
Distance
Elevation

MAP FINDINGS

Site

Database(s)

EDR ID Number
EPA ID Number

CAL SUN PRODUCE LLC (Continued)

S112906758

Additional Info:

Year: 1999
Gen EPA ID: CAC002244881

Shipment Date: 19991221
Creation Date: 2/15/2000 0:00:00
Receipt Date: 19991230
Manifest ID: 99835543
Trans EPA ID: CAD983609678
Trans Name: Not reported
Trans 2 EPA ID: Not reported
Trans 2 Name: Not reported
TSDf EPA ID: CAD028409019
Trans Name: Not reported
TSDf Alt EPA ID: CAD028409019
TSDf Alt Name: Not reported
CA Waste Code: 223 - Unspecified oil-containing waste
RCRA Code: Not reported
Disposal Method: - Not reported
Quantity Tons: 2.0641
Waste Quantity: 495
Quantity Unit: G
Additional Code 1: Not reported
Additional Code 2: Not reported
Additional Code 3: Not reported
Additional Code 4: Not reported
Additional Code 5: Not reported

NPDES:

Name: KERR CONCENTRATES
Address: 511 MOUNTAIN VIEW AVE
City,State,Zip: OXNARD, CA 93030
Facility Status: Active
NPDES Number: CAS000001
Region: 4
Agency Number: 0
Regulatory Measure ID: 504321
Place ID: Not reported
Order Number: 97-03-DWQ
WDID: 4 561028039
Regulatory Measure Type: Enrollee
Program Type: Industrial
Adoption Date Of Regulatory Measure: Not reported
Effective Date Of Regulatory Measure: 01/29/2019
Termination Date Of Regulatory Measure: Not reported
Expiration Date Of Regulatory Measure: Not reported
Discharge Address: 511 mountain view ave
Discharge Name: Kerr by Ingredient
Discharge City: Oxnard
Discharge State: California
Discharge Zip: 93030
Status: Not reported
Status Date: Not reported
Operator Name: Not reported
Operator Address: Not reported
Operator City: Not reported

Map ID
Direction
Distance
Elevation

MAP FINDINGS

Site

Database(s)

EDR ID Number
EPA ID Number

CAL SUN PRODUCE LLC (Continued)

S112906758

Operator State: Not reported
Operator Zip: Not reported

Name: CAL SUN PRODUCE LLC
Address: 511 MOUNTAIN VIEW AVE
City,State,Zip: OXNARD, CA 93030
Facility Status: Active
NPDES Number: CAS000001
Region: 4
Agency Number: 0
Regulatory Measure ID: 504378
Place ID: Not reported
Order Number: 97-03-DWQ
WDID: 4 56NEC004798
Regulatory Measure Type: Enrollee
Program Type: Industrial
Adoption Date Of Regulatory Measure: Not reported
Effective Date Of Regulatory Measure: 12/18/2018
Termination Date Of Regulatory Measure: Not reported
Expiration Date Of Regulatory Measure: Not reported
Discharge Address: 511
Discharge Name: Cal Sun Produce
Discharge City: Oxnard
Discharge State: California
Discharge Zip: 93030
Status: Not reported
Status Date: Not reported
Operator Name: Not reported
Operator Address: Not reported
Operator City: Not reported
Operator State: Not reported
Operator Zip: Not reported

Name: CAL SUN PRODUCE LLC
Address: 511 MOUNTAIN VIEW AVE
City,State,Zip: OXNARD, CA 93030
Facility Status: Not reported
NPDES Number: Not reported
Region: Not reported
Agency Number: Not reported
Regulatory Measure ID: Not reported
Place ID: Not reported
Order Number: Not reported
WDID: 4 56NEC004798
Regulatory Measure Type: Industrial
Program Type: Not reported
Adoption Date Of Regulatory Measure: Not reported
Effective Date Of Regulatory Measure: Not reported
Termination Date Of Regulatory Measure: Not reported
Expiration Date Of Regulatory Measure: Not reported
Discharge Address: Not reported
Discharge Name: Not reported
Discharge City: Not reported
Discharge State: Not reported
Discharge Zip: Not reported
Status: Active
Status Date: 12/18/2018

Map ID
Direction
Distance
Elevation

MAP FINDINGS

Site

Database(s)

EDR ID Number
EPA ID Number

CAL SUN PRODUCE LLC (Continued)

S112906758

Operator Name: Cal Sun Produce
Operator Address: 511
Operator City: Oxnard
Operator State: California
Operator Zip: 93030

Name: KERR CONCENTRATES
Address: 511 MOUNTAIN VIEW AVE
City,State,Zip: OXNARD, CA 93030
Facility Status: Not reported
NPDES Number: Not reported
Region: Not reported
Agency Number: Not reported
Regulatory Measure ID: Not reported
Place ID: Not reported
Order Number: Not reported
WDID: 4 561028039
Regulatory Measure Type: Industrial
Program Type: Not reported
Adoption Date Of Regulatory Measure: Not reported
Effective Date Of Regulatory Measure: Not reported
Termination Date Of Regulatory Measure: Not reported
Expiration Date Of Regulatory Measure: Not reported
Discharge Address: Not reported
Discharge Name: Not reported
Discharge City: Not reported
Discharge State: Not reported
Discharge Zip: Not reported
Status: Active
Status Date: 01/29/2019
Operator Name: Kerr by Ingredient
Operator Address: 511 mountain view ave
Operator City: Oxnard
Operator State: California
Operator Zip: 93030

CERS:
Name: KERR CONCENTRATES
Address: 511 MOUNTAIN VIEW AVE
City,State,Zip: OXNARD, CA 93030
Site ID: 534992
CERS ID: 869154
CERS Description: Industrial Facility Storm Water

Affiliation:
Affiliation Type Desc: Owner/Operator
Entity Name: Kerr by Ingredient
Entity Title: Operator
Affiliation Address: 511 mountain view ave
Affiliation City: Oxnard
Affiliation State: CA
Affiliation Country: Not reported
Affiliation Zip: 93030
Affiliation Phone: Not reported

Name: CAL-SUN PRODUCE, LLC

Map ID
Direction
Distance
Elevation

MAP FINDINGS

Site

Database(s)

EDR ID Number
EPA ID Number

CAL SUN PRODUCE LLC (Continued)

S112906758

Address: 511 MOUNTAIN VIEW AVE.
City,State,Zip: OXNARD, CA 93030
Site ID: 388738
CERS ID: 10200298
CERS Description: Chemical Storage Facilities

Affiliation:

Affiliation Type Desc: Identification Signer
Entity Name: Mark Garcia
Entity Title: Controller
Affiliation Address: Not reported
Affiliation City: Not reported
Affiliation State: Not reported
Affiliation Country: Not reported
Affiliation Zip: Not reported
Affiliation Phone: Not reported

Affiliation Type Desc: Legal Owner
Entity Name: Gary Clevenger
Entity Title: Not reported
Affiliation Address: 511 Mountain View Ave.
Affiliation City: Ventura
Affiliation State: CA
Affiliation Country: United States
Affiliation Zip: 93030
Affiliation Phone: (805) 650-1040

Affiliation Type Desc: Parent Corporation
Entity Name: Cal-Sun Produce, LLC
Entity Title: Not reported
Affiliation Address: Not reported
Affiliation City: Not reported
Affiliation State: Not reported
Affiliation Country: Not reported
Affiliation Zip: Not reported
Affiliation Phone: Not reported

Affiliation Type Desc: Property Owner
Entity Name: Gary Clevenger
Entity Title: Not reported
Affiliation Address: 511 Mountain View Ave.
Affiliation City: Oxnard
Affiliation State: CA
Affiliation Country: United States
Affiliation Zip: 93030
Affiliation Phone: (805) 650-1040

Affiliation Type Desc: Facility Mailing Address
Entity Name: Mailing Address
Entity Title: Not reported
Affiliation Address: 511 Mountain View Ave.
Affiliation City: Oxnard
Affiliation State: CA
Affiliation Country: Not reported
Affiliation Zip: 93030
Affiliation Phone: Not reported

Affiliation Type Desc: CUPA District

Map ID
Direction
Distance
Elevation

MAP FINDINGS

Site

Database(s)

EDR ID Number
EPA ID Number

CAL SUN PRODUCE LLC (Continued)

S112906758

Entity Name: Oxnard Fire Department
Entity Title: Not reported
Affiliation Address: 360 West Second Street
Affiliation City: Oxnard
Affiliation State: CA
Affiliation Country: Not reported
Affiliation Zip: 93030
Affiliation Phone: (805) 385-7722

Affiliation Type Desc: Document Preparer
Entity Name: Mark Garcia
Entity Title: Not reported
Affiliation Address: Not reported
Affiliation City: Not reported
Affiliation State: Not reported
Affiliation Country: Not reported
Affiliation Zip: Not reported
Affiliation Phone: Not reported

Affiliation Type Desc: Environmental Contact
Entity Name: Gary Clevenger
Entity Title: Not reported
Affiliation Address: 511 Mountain View Ave.
Affiliation City: Oxnard
Affiliation State: CA
Affiliation Country: Not reported
Affiliation Zip: 93030
Affiliation Phone: Not reported

Name: CAL SUN PRODUCE LLC
Address: 511 MOUNTAIN VIEW AVE
City,State,Zip: OXNARD, CA 93030
Site ID: 528253
CERS ID: 869194
CERS Description: Industrial Facility Storm Water

Affiliation:
Affiliation Type Desc: Owner/Operator
Entity Name: Cal Sun Produce
Entity Title: Operator
Affiliation Address: 511
Affiliation City: Oxnard
Affiliation State: CA
Affiliation Country: Not reported
Affiliation Zip: 93030
Affiliation Phone: Not reported

HWTS:
Name: CAL SUN PRODUCE COMPANY
Address: 511 MOUNTAIN VIEW AVE
Address 2: Not reported
City,State,Zip: OXNARD, CA 930310000
EPA ID: CAC002244881
Inactive Date: 10/25/2000
Create Date: 12/20/1999

Map ID
Direction
Distance
Elevation

MAP FINDINGS

Site

Database(s)

EDR ID Number
EPA ID Number

CAL SUN PRODUCE LLC (Continued)

S112906758

Last Act Date: 10/25/2000
Mailing Name: Not reported
Mailing Address: PO BOX 6908
Mailing Address 2: Not reported
Mailing City,State,Zip: OXNARD, CA 930310000
Owner Name: STEVE TAYLOR
Owner Address: PO BOX 6908
Owner Address 2: Not reported
Owner City,State,Zip: OXNARD, CA 930310000
Contact Name: JOSE SAHAGUN-SAFETY OFFICER
Contact Address: PO BOX 6908
Contact Address 2: Not reported
City,State,Zip: OXNARD, CA 930310000

Name: CAL SUN PRODUCE LLC
Address: 511 MOUNTAIN VIEW AVE
Address 2: Not reported
City,State,Zip: OXNARD, CA 93030
EPA ID: CAL000334168
Inactive Date: 06/30/2015
Create Date: 07/02/2008
Last Act Date: 01/27/2016
Mailing Name: Not reported
Mailing Address: 511 MOUNTAIN VIEW AVE
Mailing Address 2: Not reported
Mailing City,State,Zip: OXNARD, CA 930300000
Owner Name: CAL SUN PRODUCE LLC
Owner Address: 511 MOUNTAIN VIEW AVE
Owner Address 2: Not reported
Owner City,State,Zip: OXNARD, CA 930300000
Contact Name: MARK GARCIA/CONTROLLER
Contact Address: 511 MOUNTAIN VIEW AVE
Contact Address 2: Not reported
City,State,Zip: OXNARD, CA 930360000

NAICS:

EPA ID: CAL000334168
Create Date: 2008-07-02 09:20:15
NAICS Code: 311421
NAICS Description: Fruit and Vegetable Canning
Issued EPA ID Date: 2008-07-02 09:20:15
Inactive Date: 2015-06-30 00:00:00
Facility Name: CAL SUN PRODUCE LLC
Facility Address: 511 MOUNTAIN VIEW AVE
Facility Address 2: Not reported
Facility City: OXNARD
Facility County: 56
Facility State: CA
Facility Zip: 93030

Name: CAL SUN PRODUCE COMPANY
Address: 511 MOUNTAIN VIEW AVE
Address 2: Not reported
City,State,Zip: OXNARD, CA 930307203
EPA ID: CAC002593860
Inactive Date: 02/06/2006
Create Date: 08/09/2005

Map ID
Direction
Distance
Elevation

MAP FINDINGS

Site

Database(s)

EDR ID Number
EPA ID Number

CAL SUN PRODUCE LLC (Continued)

S112906758

Last Act Date: 08/09/2005
Mailing Name: Not reported
Mailing Address: PO BOX 6908
Mailing Address 2: Not reported
Mailing City,State,Zip: OXNARD, CA 93031
Owner Name: STEVEN TAYLOR
Owner Address: PO BOX 6908
Owner Address 2: Not reported
Owner City,State,Zip: OXNARD, CA 93031
Contact Name: RICK MECK
Contact Address: PO BOX 6908
Contact Address 2: Not reported
City,State,Zip: OXNARD, CA 93031

**H66
East
1/8-1/4
0.153 mi.
810 ft.**

**511 MOUNTAIN VIEW AVE
OXNARD, CA 93030**

Site 6 of 9 in cluster H

RCRA NonGen / NLR

**1025839126
N/A**

**Relative:
Higher
Actual:
53 ft.**

RCRA NonGen / NLR:
Date form received by agency: 2019-06-07 00:00:00.0
Facility name: Not reported
Facility address: 511 MOUNTAIN VIEW AVE
OXNARD, CA 93030
EPA ID: CAC003018724
Contact: KYLE LAWRENCE
Contact address: 511 MOUNTAIN VIEW AVE
OXNARD, CA 93030
Contact country: Not reported
Contact telephone: 805-486-4041
Contact email: KYLE.LAWRENCE@INGREDION.COM
EPA Region: 09
Classification: Non-Generator
Description: Handler: Non-Generators do not presently generate hazardous waste

Owner/Operator Summary:
Owner/operator name: KYLE LAWRENCE
Owner/operator address: 511 MOUNTAIN VIEW AVE
OXNARD, CA 93030
Owner/operator country: Not reported
Owner/operator telephone: 805-486-4041
Owner/operator email: Not reported
Owner/operator fax: Not reported
Owner/operator extension: Not reported
Legal status: Other
Owner/Operator Type: Operator
Owner/Op start date: Not reported
Owner/Op end date: Not reported

Owner/operator name: KYLE LAWRENCE
Owner/operator address: 511 MOUNTAIN VIEW AVE
OXNARD, CA 93030
Owner/operator country: Not reported
Owner/operator telephone: 805-486-4041
Owner/operator email: Not reported
Owner/operator fax: Not reported

Map ID
 Direction
 Distance
 Elevation

MAP FINDINGS

Site

Database(s)

EDR ID Number
 EPA ID Number

(Continued)

1025839126

Owner/operator extension: Not reported
 Legal status: Other
 Owner/Operator Type: Owner
 Owner/Op start date: Not reported
 Owner/Op end date: Not reported

Handler Activities Summary:

U.S. importer of hazardous waste: No
 Mixed waste (haz. and radioactive): No
 Recycler of hazardous waste: No
 Transporter of hazardous waste: Yes
 Treater, storer or disposer of HW: Yes
 Underground injection activity: No
 On-site burner exemption: No
 Furnace exemption: No
 Used oil fuel burner: No
 Used oil processor: No
 User oil refiner: No
 Used oil fuel marketer to burner: No
 Used oil Specification marketer: No
 Used oil transfer facility: No
 Used oil transporter: No

Violation Status: No violations found

H67
East
1/8-1/4
0.153 mi.
810 ft.

511 MOUNTAIN VIEW AVE
OXNARD, CA 93030
Site 7 of 9 in cluster H

RCRA NonGen / NLR 1025855235
N/A

Relative:
Higher
Actual:
53 ft.

RCRA NonGen / NLR:
 Date form received by agency: 2019-09-24 00:00:00.0
 Facility name: Not reported
 Facility address: 511 MOUNTAIN VIEW AVE
 OXNARD, CA 93030-7203
 EPA ID: CAC003035499
 Contact: KERR CONCENTRATES, INC
 Contact address: 511 MOUNTAIN VIEW AVE
 OXNARD, CA 93030-7203
 Contact country: Not reported
 Contact telephone: 805-486-4041
 Contact email: JBROWN@EMT4ENV.COM
 EPA Region: 09
 Classification: Non-Generator
 Description: Handler: Non-Generators do not presently generate hazardous waste

Owner/Operator Summary:

Owner/operator name: KERR CONCENTRATES, INC
 Owner/operator address: 511 MOUNTAIN VIEW AVE
 OXNARD, CA 93030
 Owner/operator country: Not reported
 Owner/operator telephone: 805-486-4041
 Owner/operator email: Not reported
 Owner/operator fax: Not reported
 Owner/operator extension: Not reported
 Legal status: Other
 Owner/Operator Type: Owner

Map ID
Direction
Distance
Elevation

MAP FINDINGS

Site

Database(s)

EDR ID Number
EPA ID Number

(Continued)

1025855235

Owner/Op start date: Not reported
Owner/Op end date: Not reported

Owner/operator name: KERR CONCENTRATES, INC
Owner/operator address: 511 MOUNTAIN VIEW AVE
OXNARD, CA 93030
Owner/operator country: Not reported
Owner/operator telephone: 805-486-4041
Owner/operator email: Not reported
Owner/operator fax: Not reported
Owner/operator extension: Not reported
Legal status: Other
Owner/Operator Type: Operator
Owner/Op start date: Not reported
Owner/Op end date: Not reported

Handler Activities Summary:

U.S. importer of hazardous waste: No
Mixed waste (haz. and radioactive): Not reported
Recycler of hazardous waste: No
Transporter of hazardous waste: No
Treater, storer or disposer of HW: No
Underground injection activity: No
On-site burner exemption: No
Furnace exemption: No
Used oil fuel burner: No
Used oil processor: No
User oil refiner: No
Used oil fuel marketer to burner: No
Used oil Specification marketer: No
Used oil transfer facility: No
Used oil transporter: No

Violation Status: No violations found

168
SSW
1/8-1/4
0.153 mi.
810 ft.

ARCO, OXNARD SELF SERVICE, INC.
700 OXNARD BLVD., SOUTH
OXNARD, CA 93030

UST U004262943
N/A

Site 3 of 11 in cluster I

Relative:
Lower
Actual:
49 ft.

UST:
Name: ARCO, OXNARD SELF SERVICE
Address: 700 OXNARD BLVD., SOUTH
City,State,Zip: OXNARD, CA 93030
Facility ID: Not reported
Permitting Agency: Oxnard City CUPA
Latitude: 34.19481
Longitude: -119.17702

Name: ARCO, OXNARD SELF SERVICE, INC.
Address: 700 OXNARD BLVD., SOUTH
City,State,Zip: OXNARD, CA 93030
Facility ID: Not reported
Permitting Agency: Oxnard City CUPA
Latitude: 34.19481
Longitude: -119.17702

Map ID
Direction
Distance
Elevation

MAP FINDINGS

Site

Database(s)

EDR ID Number
EPA ID Number

H69
ESE
1/8-1/4
0.154 mi.
813 ft.

SUPERIOR COOLING & ICE INC
541 MOUNTAIN VIEW AVE
OXNARD, CA 93030

RCRA NonGen / NLR
1024786594
N/A

Site 8 of 9 in cluster H

Relative:
Lower

RCRA NonGen / NLR:

Actual:
52 ft.

Date form received by agency: 1989-11-14 00:00:00.0
Facility name: SUPERIOR COOLING & ICE INC
Facility address: 541 MOUNTAIN VIEW AVE
OXNARD, CA 93030-7203
EPA ID: CAL000020101
Mailing address: PO BOX 71
OXNARD, CA 93032-0000
Contact: MIKE BRIDGES
Contact address: 541 MOUNTAIN VIEW AVE
OXNARD, CA 93030
Contact country: Not reported
Contact telephone: 805-487-0061
Contact email: MIKE@SUPERIOROXNARD.COM
EPA Region: 09
Classification: Non-Generator
Description: Handler: Non-Generators do not presently generate hazardous waste

Owner/Operator Summary:

Owner/operator name: MIKE BRIDGES
Owner/operator address: 541 MOUNTAIN VIEW AVE
OXNARD, CA 93030
Owner/operator country: Not reported
Owner/operator telephone: 805-487-0061
Owner/operator email: Not reported
Owner/operator fax: Not reported
Owner/operator extension: Not reported
Legal status: Other
Owner/Operator Type: Operator
Owner/Op start date: Not reported
Owner/Op end date: Not reported

Owner/operator name: SUPERIOR COOLING & ICE INC
Owner/operator address: 541 MOUNTAIN VIEW AVE
OXNARD, CA 93030
Owner/operator country: Not reported
Owner/operator telephone: 805-486-4801
Owner/operator email: Not reported
Owner/operator fax: Not reported
Owner/operator extension: Not reported
Legal status: Other
Owner/Operator Type: Owner
Owner/Op start date: Not reported
Owner/Op end date: Not reported

Handler Activities Summary:

U.S. importer of hazardous waste: No
Mixed waste (haz. and radioactive): No
Recycler of hazardous waste: No
Transporter of hazardous waste: Yes
Treater, storer or disposer of HW: No
Underground injection activity: No

Map ID
 Direction
 Distance
 Elevation

MAP FINDINGS

Site

Database(s)

EDR ID Number
 EPA ID Number

SUPERIOR COOLING & ICE INC (Continued)

1024786594

On-site burner exemption: No
 Furnace exemption: No
 Used oil fuel burner: No
 Used oil processor: No
 User oil refiner: No
 Used oil fuel marketer to burner: No
 Used oil Specification marketer: No
 Used oil transfer facility: No
 Used oil transporter: No
 Violation Status: No violations found

H70
ESE
1/8-1/4
0.154 mi.
813 ft.

SUPERIOR COOLING & ICE
541 MOUNTAIN VIEW AVE.
OXNARD, CA 93030

CERS S123516396
CERS HAZ WASTE N/A

Site 9 of 9 in cluster H

Relative:
Lower
Actual:
52 ft.

CERS HAZ WASTE:
 Name: SUPERIOR COOLING & ICE
 Address: 541 MOUNTAIN VIEW AVE.
 City,State,Zip: OXNARD, CA 93030
 Site ID: 403292
 CERS ID: 10200202
 CERS Description: Hazardous Waste Generator

Name: SUPERIOR COOLING & ICE
 Address: 541 MOUNTAIN VIEW AVE.
 City,State,Zip: OXNARD, CA 93030
 Site ID: 403292
 CERS ID: 10200202
 CERS Description: Hazardous Chemical Management

CERS:
 Name: SUPERIOR COOLING & ICE
 Address: 541 MOUNTAIN VIEW AVE.
 City,State,Zip: OXNARD, CA 93030
 Site ID: 403292
 CERS ID: 10200202
 CERS Description: Chemical Storage Facilities

Violations:
 Site ID: 403292
 Site Name: Superior Cooling & Ice
 Violation Date: 02-11-2014
 Citation: HSC 6.95 Multiple - California Health and Safety Code, Chapter 6.95, Section(s) Multiple
 Violation Description: Business Plan Program - Administration/Documentation - General
 Violation Notes: Returned to compliance on 02/14/2014. CA H&SC Section(a) Business Plan deficiency
 Violation Division: Oxnard City CUPA
 Violation Program: HMRRP
 Violation Source: CERS

Site ID: 403292
 Site Name: Superior Cooling & Ice
 Violation Date: 06-26-2018
 Citation: HSC 6.95 25508.2 - California Health and Safety Code, Chapter 6.95, Section(s) 25508.2

Map ID
Direction
Distance
Elevation

MAP FINDINGS

Site

Database(s)

EDR ID Number
EPA ID Number

SUPERIOR COOLING & ICE (Continued)

S123516396

Violation Description: Failure to annually review and electronically certify that the business plan is complete and accurate on or before the annual due date.
Violation Notes: Not reported
Violation Division: Oxnard City CUPA
Violation Program: HMRRP
Violation Source: CERS

Site ID: 403292
Site Name: Superior Cooling & Ice
Violation Date: 06-26-2018
Citation: 22 CCR 12 66262.34(f) - California Code of Regulations, Title 22, Chapter 12, Section(s) 66262.34(f)

Violation Description: Failure to properly label hazardous waste accumulation containers and portable tanks with the following requirements: "Hazardous Waste", name and address of the generator, physical and chemical characteristics of the Hazardous Waste, and starting accumulation date.
Violation Notes: Not reported
Violation Division: Oxnard City CUPA
Violation Program: HW
Violation Source: CERS

Site ID: 403292
Site Name: Superior Cooling & Ice
Violation Date: 06-26-2018
Citation: 19 CCR 4.5 Multiple - California Code of Regulations, Title 19, Chapter 4.5, Section(s) Multiple

Violation Description: CalARP Program - Administration/Documentation - General
Violation Notes: CFC Valves not Tagged
Violation Division: Oxnard City CUPA
Violation Program: CalARP
Violation Source: CERS

Site ID: 403292
Site Name: Superior Cooling & Ice
Violation Date: 06-26-2018
Citation: 19 CCR 4.5 2755.5(d) - California Code of Regulations, Title 19, Chapter 4.5, Section(s) 2755.5(d)

Violation Description: Failure to perform or cause to be performed inspections and tests on process equipment that: 1. Follow recognized and generally accepted good engineering practices; 2. The frequency of inspections & tests must be consistent with applicable manufacturer's recommendations, industry standards or codes, good engineering practices and prior operating experience).
Violation Notes: Not reported
Violation Division: Oxnard City CUPA
Violation Program: CalARP
Violation Source: CERS

Site ID: 403292
Site Name: Superior Cooling & Ice
Violation Date: 06-26-2018
Citation: 19 CCR 4.5 2755.5(d) - California Code of Regulations, Title 19, Chapter 4.5, Section(s) 2755.5(d)

Violation Description: Failure to perform or cause to be performed inspections and tests on process equipment that: 1. Follow recognized and generally accepted

Map ID
Direction
Distance
Elevation

MAP FINDINGS

Site

Database(s)

EDR ID Number
EPA ID Number

SUPERIOR COOLING & ICE (Continued)

S123516396

Violation Notes: good engineering practices; 2. The frequency of inspections & tests must be consistent with applicable manufacturer's recommendations, industry standards or codes, good engineering practices and prior operating experience).
Violation Division: No records found
Violation Program: Oxnard City CUPA
Violation Source: CalARP
CERS

Site ID: 403292
Site Name: Superior Cooling & Ice
Violation Date: 06-26-2018
Citation: 19 CCR 4.5 2755.6(a) - California Code of Regulations, Title 19, Chapter 4.5, Section(s) 2755.6(a)
Violation Description: Failure to certify that they have evaluated compliance with the provisions of this article at least every three years to verify that the procedures and practices developed under 19 CCR 4.5 are adequate and are being followed.

Violation Notes: Not reported
Violation Division: Oxnard City CUPA
Violation Program: CalARP
Violation Source: CERS

Evaluation:
Eval General Type: Compliance Evaluation Inspection
Eval Date: 06-26-2018
Violations Found: Yes
Eval Type: Routine done by local agency
Eval Notes: Not reported
Eval Division: Oxnard City CUPA
Eval Program: CalARP
Eval Source: CERS

Eval General Type: Compliance Evaluation Inspection
Eval Date: 06-26-2018
Violations Found: Yes
Eval Type: Routine done by local agency
Eval Notes: Not reported
Eval Division: Oxnard City CUPA
Eval Program: HW
Eval Source: CERS

Eval General Type: Compliance Evaluation Inspection
Eval Date: 02-11-2014
Violations Found: No
Eval Type: Routine done by local agency
Eval Notes: Not reported
Eval Division: Oxnard City CUPA
Eval Program: CalARP
Eval Source: CERS

Eval General Type: Compliance Evaluation Inspection
Eval Date: 02-11-2014
Violations Found: Yes
Eval Type: Routine done by local agency
Eval Notes: Not reported
Eval Division: Oxnard City CUPA

Map ID
Direction
Distance
Elevation

MAP FINDINGS

Site

Database(s)

EDR ID Number
EPA ID Number

SUPERIOR COOLING & ICE (Continued)

S123516396

Eval Program: HMRRP
Eval Source: CERS

Eval General Type: Other/Unknown
Eval Date: 01-03-2017
Violations Found: No
Eval Type: Other, not routine, done by local agency
Eval Notes: Agency participation in PHA re-validation
Eval Division: Oxnard City CUPA
Eval Program: CalARP
Eval Source: CERS

Eval General Type: Compliance Evaluation Inspection
Eval Date: 02-11-2014
Violations Found: No
Eval Type: Routine done by local agency
Eval Notes: Not reported
Eval Division: Oxnard City CUPA
Eval Program: HW
Eval Source: CERS

Eval General Type: Compliance Evaluation Inspection
Eval Date: 06-26-2018
Violations Found: Yes
Eval Type: Routine done by local agency
Eval Notes: Not reported
Eval Division: Oxnard City CUPA
Eval Program: HMRRP
Eval Source: CERS

Affiliation:

Affiliation Type Desc: Operator
Entity Name: Superior Cooling & Ice
Entity Title: Not reported
Affiliation Address: Not reported
Affiliation City: Not reported
Affiliation State: Not reported
Affiliation Country: Not reported
Affiliation Zip: Not reported
Affiliation Phone: (805) 486-4801

Affiliation Type Desc: Property Owner
Entity Name: Brian Fukutomi
Entity Title: Not reported
Affiliation Address: P.O. Box 71
Affiliation City: Oxnard
Affiliation State: CA
Affiliation Country: United States
Affiliation Zip: 93032
Affiliation Phone: (805) 486-4801

Affiliation Type Desc: Facility Mailing Address
Entity Name: Mailing Address
Entity Title: Not reported
Affiliation Address: P.O. Box 71
Affiliation City: Oxnard
Affiliation State: CA

Map ID
Direction
Distance
Elevation

MAP FINDINGS

Site

Database(s)

EDR ID Number
EPA ID Number

SUPERIOR COOLING & ICE (Continued)

S123516396

Affiliation Country: Not reported
Affiliation Zip: 93032
Affiliation Phone: Not reported

Affiliation Type Desc: Identification Signer
Entity Name: Mike Bridges
Entity Title: General Manager
Affiliation Address: Not reported
Affiliation City: Not reported
Affiliation State: Not reported
Affiliation Country: Not reported
Affiliation Zip: Not reported
Affiliation Phone: Not reported

Affiliation Type Desc: Environmental Contact
Entity Name: David Lashlee
Entity Title: Not reported
Affiliation Address: P.O. Box 71
Affiliation City: Oxnard
Affiliation State: CA
Affiliation Country: Not reported
Affiliation Zip: 93032
Affiliation Phone: Not reported

Affiliation Type Desc: Legal Owner
Entity Name: Brian Fukutomi
Entity Title: Not reported
Affiliation Address: P.O. Box 71
Affiliation City: Oxnard
Affiliation State: CA
Affiliation Country: United States
Affiliation Zip: 93032
Affiliation Phone: (805) 485-5461

Affiliation Type Desc: CUPA District
Entity Name: Oxnard Fire Department
Entity Title: Not reported
Affiliation Address: 360 West Second Street
Affiliation City: Oxnard
Affiliation State: CA
Affiliation Country: Not reported
Affiliation Zip: 93030
Affiliation Phone: (805) 385-7722

Affiliation Type Desc: Parent Corporation
Entity Name: Superior Cooling & Ice
Entity Title: Not reported
Affiliation Address: Not reported
Affiliation City: Not reported
Affiliation State: Not reported
Affiliation Country: Not reported
Affiliation Zip: Not reported
Affiliation Phone: Not reported

MAP FINDINGS

Map ID
 Direction
 Distance
 Elevation

Site

Database(s)

EDR ID Number
 EPA ID Number

I71
 SSW
 1/8-1/4
 0.157 mi.
 827 ft.

OXNARD SELF SERVE
700 S OXNARD BLVD
OXNARD, CA 93030

Site 4 of 11 in cluster I

CERS
SWEEPS UST
CA FID UST

U001966930
N/A

Relative:
Lower
Actual:
49 ft.

SWEEPS UST:

Name: OXNARD SELF SERVE
 Address: 700 S OXNARD BLVD
 City: OXNARD
 Status: Active
 Comp Number: 197
 Number: 9
 Board Of Equalization: 44-030574
 Referral Date: 09-30-92
 Action Date: 09-30-92
 Created Date: 02-29-88
 Owner Tank Id: Not reported
 SWRCB Tank Id: 56-000-000197-000001
 Tank Status: A
 Capacity: 12000
 Active Date: Not reported
 Tank Use: UNKNOWN
 STG: P
 Content: Not reported
 Number Of Tanks: 10

Name: OXNARD SELF SERVE
 Address: 700 S OXNARD BLVD
 City: OXNARD
 Status: Active
 Comp Number: 197
 Number: 9
 Board Of Equalization: 44-030574
 Referral Date: 09-30-92
 Action Date: 09-30-92
 Created Date: 02-29-88
 Owner Tank Id: Not reported
 SWRCB Tank Id: 56-000-000197-000002
 Tank Status: A
 Capacity: 12000
 Active Date: Not reported
 Tank Use: UNKNOWN
 STG: P
 Content: Not reported
 Number Of Tanks: Not reported

Name: OXNARD SELF SERVE
 Address: 700 S OXNARD BLVD
 City: OXNARD
 Status: Active
 Comp Number: 197
 Number: 9
 Board Of Equalization: 44-030574
 Referral Date: 09-30-92
 Action Date: 09-30-92
 Created Date: 02-29-88
 Owner Tank Id: Not reported
 SWRCB Tank Id: 56-000-000197-000003

Map ID
Direction
Distance
Elevation

MAP FINDINGS

Site

Database(s)

EDR ID Number
EPA ID Number

OXNARD SELF SERVE (Continued)

U001966930

Tank Status: A
Capacity: 10000
Active Date: Not reported
Tank Use: UNKNOWN
STG: P
Content: Not reported
Number Of Tanks: Not reported

Name: OXNARD SELF SERVE
Address: 700 S OXNARD BLVD
City: OXNARD
Status: Active
Comp Number: 197
Number: 9
Board Of Equalization: 44-030574
Referral Date: 09-30-92
Action Date: 09-30-92
Created Date: 02-29-88
Owner Tank Id: Not reported
SWRCB Tank Id: 56-000-000197-000004
Tank Status: A
Capacity: 10000
Active Date: Not reported
Tank Use: UNKNOWN
STG: P
Content: Not reported
Number Of Tanks: Not reported

Name: OXNARD SELF SERVE
Address: 700 S OXNARD BLVD
City: OXNARD
Status: Active
Comp Number: 197
Number: 9
Board Of Equalization: 44-030574
Referral Date: 09-30-92
Action Date: 09-30-92
Created Date: 02-29-88
Owner Tank Id: Not reported
SWRCB Tank Id: 56-000-000197-000005
Tank Status: A
Capacity: 10000
Active Date: Not reported
Tank Use: UNKNOWN
STG: P
Content: Not reported
Number Of Tanks: Not reported

Name: OXNARD SELF SERVE
Address: 700 S OXNARD BLVD
City: OXNARD
Status: Active
Comp Number: 197
Number: 9
Board Of Equalization: 44-030574
Referral Date: 09-30-92
Action Date: 09-30-92

Map ID
Direction
Distance
Elevation

MAP FINDINGS

Site

Database(s)

EDR ID Number
EPA ID Number

OXNARD SELF SERVE (Continued)

U001966930

Created Date: 02-29-88
Owner Tank Id: Not reported
SWRCB Tank Id: 56-000-000197-000006
Tank Status: A
Capacity: 10000
Active Date: Not reported
Tank Use: UNKNOWN
STG: P
Content: Not reported
Number Of Tanks: Not reported

Name: OXNARD SELF SERVE
Address: 700 S OXNARD BLVD
City: OXNARD
Status: Active
Comp Number: 197
Number: 9
Board Of Equalization: 44-030574
Referral Date: 09-30-92
Action Date: 09-30-92
Created Date: 02-29-88
Owner Tank Id: Not reported
SWRCB Tank Id: 56-000-000197-000007
Tank Status: A
Capacity: 8000
Active Date: Not reported
Tank Use: UNKNOWN
STG: P
Content: Not reported
Number Of Tanks: Not reported

Name: OXNARD SELF SERVE
Address: 700 S OXNARD BLVD
City: OXNARD
Status: Active
Comp Number: 197
Number: 9
Board Of Equalization: 44-030574
Referral Date: 09-30-92
Action Date: 09-30-92
Created Date: 02-29-88
Owner Tank Id: Not reported
SWRCB Tank Id: 56-000-000197-000008
Tank Status: A
Capacity: 8000
Active Date: Not reported
Tank Use: UNKNOWN
STG: P
Content: Not reported
Number Of Tanks: Not reported

Name: OXNARD SELF SERVE
Address: 700 S OXNARD BLVD
City: OXNARD
Status: Active
Comp Number: 197
Number: 9

Map ID
Direction
Distance
Elevation

MAP FINDINGS

Site

Database(s)

EDR ID Number
EPA ID Number

OXNARD SELF SERVE (Continued)

U001966930

Board Of Equalization: 44-030574
Referral Date: 09-30-92
Action Date: 09-30-92
Created Date: 02-29-88
Owner Tank Id: Not reported
SWRCB Tank Id: 56-000-000197-000009
Tank Status: A
Capacity: 8000
Active Date: Not reported
Tank Use: UNKNOWN
STG: P
Content: Not reported
Number Of Tanks: Not reported

Name: OXNARD SELF SERVE
Address: 700 S OXNARD BLVD
City: OXNARD
Status: Active
Comp Number: 197
Number: 9

Board Of Equalization: 44-030574
Referral Date: 09-30-92
Action Date: 09-30-92
Created Date: 02-29-88
Owner Tank Id: Not reported
SWRCB Tank Id: 56-000-000197-000010
Tank Status: A
Capacity: 500
Active Date: Not reported
Tank Use: UNKNOWN
STG: P
Content: Not reported
Number Of Tanks: Not reported

CA FID UST:

Facility ID: 56000391
Regulated By: UTNKA
Regulated ID: 1115
Cortese Code: Not reported
SIC Code: Not reported
Facility Phone: Not reported
Mail To: Not reported
Mailing Address: 700 S OXNARD BLVD
Mailing Address 2: Not reported
Mailing City,St,Zip: OXNARD 93030
Contact: Not reported
Contact Phone: Not reported
DUNs Number: Not reported
NPDES Number: Not reported
EPA ID: Not reported
Comments: Not reported
Status: Active

CERS:

Name: OXNARD ARCO
Address: 700 SOUTH OXNARD BLVD

Map ID
 Direction
 Distance
 Elevation

MAP FINDINGS

Site

Database(s)

EDR ID Number
 EPA ID Number

OXNARD SELF SERVE (Continued)

U001966930

City,State,Zip: OXNARD, CA 93030-7125
 Site ID: 484926
 CERS ID: 110014014155
 CERS Description: US EPA Air Emission Inventory System (EIS)

Affiliation:
 Affiliation Type Desc: Local Agency Caseworker
 Entity Name: DIANE B WAHL VENTURA CNTY
 Entity Title: Not reported
 Affiliation Address: 800 S VICTORIA AVE
 Affiliation City: VENTURA
 Affiliation State: Not reported
 Affiliation Country: Not reported
 Affiliation Zip: Not reported
 Affiliation Phone: Not reported

Affiliation Type Desc: Regional Board Caseworker
 Entity Name: DANIEL PIROTTON LOS ANGELES RWQCB REGN 4TH
 Entity Title: Not reported
 Affiliation Address: Not reported
 Affiliation City: Not reported
 Affiliation State: Not reported
 Affiliation Country: Not reported
 Affiliation Zip: Not reported
 Affiliation Phone: Not reported

I72
SSW
1/8-1/4
0.157 mi.
827 ft.

OXNARD SELF SERVE
700 S OXNARD BLVD
OXNARD, CA 93030
Site 5 of 11 in cluster I

HIST UST **U001579825**
N/A

Relative:
Lower
Actual:
49 ft.

HIST UST:
 Name: OXNARD SELF SERVE
 Address: 700 S OXNARD BLVD
 City,State,Zip: OXNARD, CA 93030
 File Number: 0002C473
 URL: <http://geotracker.waterboards.ca.gov/ustpdfs/pdf/0002C473.pdf>
 Region: STATE
 Facility ID: 00000001115
 Facility Type: Gas Station
 Other Type: Not reported
 Contact Name: FRED DOWLER
 Telephone: 8054879283
 Owner Name: BANK OF A. LEVY
 Owner Address: 143 WEST FIFTH STREET
 Owner City,St,Zip: OXNARD, CA 93030
 Total Tanks: 0005

Tank Num: 001
 Container Num: 1
 Year Installed: Not reported
 Tank Capacity: 00010000
 Tank Used for: PRODUCT
 Type of Fuel: UNLEADED
 Container Construction Thickness: Not reported
 Leak Detection: None

Map ID
 Direction
 Distance
 Elevation

MAP FINDINGS

Site

Database(s)

EDR ID Number
 EPA ID Number

OXNARD SELF SERVIE (Continued)

U001579825

Tank Num: 002
 Container Num: 2
 Year Installed: Not reported
 Tank Capacity: 00010000
 Tank Used for: PRODUCT
 Type of Fuel: REGULAR
 Container Construction Thickness: Not reported
 Leak Detection: None

Tank Num: 003
 Container Num: 3
 Year Installed: Not reported
 Tank Capacity: 00010000
 Tank Used for: PRODUCT
 Type of Fuel: PREMIUM
 Container Construction Thickness: Not reported
 Leak Detection: Not reported

Tank Num: 004
 Container Num: 4
 Year Installed: Not reported
 Tank Capacity: 00010000
 Tank Used for: PRODUCT
 Type of Fuel: DIESEL
 Container Construction Thickness: Not reported
 Leak Detection: None

Tank Num: 005
 Container Num: 5
 Year Installed: Not reported
 Tank Capacity: 00000550
 Tank Used for: WASTE
 Type of Fuel: WASTE OIL
 Container Construction Thickness: Not reported
 Leak Detection: None

[Click here for Geo Tracker PDF:](#)

I73
SW
1/8-1/4
0.157 mi.
830 ft.

KENA INVESTMENTS, INC
111 WEST 7TH STREET
OXNARD, CA 93030

RCRA NonGen / NLR 1024758634
N/A

Site 6 of 11 in cluster I

Relative:
Lower
Actual:
50 ft.

RCRA NonGen / NLR:
 Date form received by agency: 2018-08-31 00:00:00.0
 Facility name: KENA INVESTMENTS, INC
 Facility address: 111 WEST 7TH STREET
 OXNARD, CA 93030
 EPA ID: CAC002978479
 Mailing address: 21309 HIAWATHA STREET
 CHATSWORTH, CA 91311
 Contact: NADYNE WILLIAMS
 Contact address: 111 WEST 7TH STREET
 OXNARD, CA 93030
 Contact country: Not reported
 Contact telephone: 818-692-6637
 Contact email: NADYNEWWILLIAMS@YAHOO.COM

Map ID
Direction
Distance
Elevation

MAP FINDINGS

Site

Database(s)

EDR ID Number
EPA ID Number

KENA INVESTMENTS, INC (Continued)

1024758634

EPA Region: 09
Classification: Non-Generator
Description: Handler: Non-Generators do not presently generate hazardous waste

Owner/Operator Summary:

Owner/operator name: KENA INVESTMENTS, INC
Owner/operator address: 21309 HIAWATHA STREET
CHATSWORTH, CA 91311

Owner/operator country: Not reported
Owner/operator telephone: 818-692-6637
Owner/operator email: Not reported
Owner/operator fax: Not reported
Owner/operator extension: Not reported
Legal status: Other
Owner/Operator Type: Owner
Owner/Op start date: Not reported
Owner/Op end date: Not reported

Owner/operator name: NADYNE WILLIAMS
Owner/operator address: 111 WEST 7TH STREET
OXNARD, CA 93030

Owner/operator country: Not reported
Owner/operator telephone: 818-692-6637
Owner/operator email: Not reported
Owner/operator fax: Not reported
Owner/operator extension: Not reported
Legal status: Other
Owner/Operator Type: Operator
Owner/Op start date: Not reported
Owner/Op end date: Not reported

Handler Activities Summary:

U.S. importer of hazardous waste: No
Mixed waste (haz. and radioactive): No
Recycler of hazardous waste: No
Transporter of hazardous waste: No
Treater, storer or disposer of HW: No
Underground injection activity: No
On-site burner exemption: No
Furnace exemption: No
Used oil fuel burner: No
Used oil processor: No
User oil refiner: No
Used oil fuel marketer to burner: No
Used oil Specification marketer: No
Used oil transfer facility: No
Used oil transporter: No

Violation Status: No violations found

MAP FINDINGS

Map ID
Direction
Distance
Elevation

Site

Database(s)

EDR ID Number
EPA ID Number

K74
NNW
1/8-1/4
0.169 mi.
893 ft.

HERITAGE SQUARE
348-350 S. OXNARD BLVD
OXNARD, CA 93030

CERS **S106485562**
CPS-SLIC **N/A**

Site 1 of 5 in cluster K

Relative:
Higher
Actual:
56 ft.

CPS-SLIC:
Name: HERITAGE SQUARE
Address: 348-350 S. OXNARD BLVD
City,State,Zip: OXNARD, CA 93030
Region: STATE
Facility Status: Completed - Case Closed
Status Date: 09/09/1995
Global Id: SLT43267265
Lead Agency: LOS ANGELES RWQCB (REGION 4)
Lead Agency Case Number: Not reported
Latitude: 34.192243163434
Longitude: -119.182942300954
Case Type: Cleanup Program Site
Case Worker: Not reported
Local Agency: Not reported
RB Case Number: 0454
File Location: Not reported
Potential Media Affected: Not reported
Potential Contaminants of Concern: Not reported
Site History: Not reported

[Click here to access the California GeoTracker records for this facility:](#)

CERS:
Name: HERITAGE SQUARE
Address: 348-350 S. OXNARD BLVD
City,State,Zip: OXNARD, CA 93030
Site ID: 247882
CERS ID: SLT43267265
CERS Description: Cleanup Program Site

I75
SSW
1/8-1/4
0.175 mi.
923 ft.

TUNE-UP MASTERS
740 OXNARD BLVD
OXNARD, CA 93030

HIST CORTESE **S103684198**
CERS **N/A**
LUST
CERS HAZ WASTE

Site 7 of 11 in cluster I

Relative:
Lower
Actual:
49 ft.

LUST:
Name: TUNE-UP MASTERS
Address: 740 OXNARD BLVD
City,State,Zip: OXNARD, CA 93030
Lead Agency: VENTURA COUNTY
Case Type: LUST Cleanup Site
Geo Track: http://geotracker.waterboards.ca.gov/profile_report.asp?global_id=T0611100227
Global Id: T0611100227
Latitude: 34.194545
Longitude: -119.177233
Status: Completed - Case Closed
Status Date: 07/19/1996
Case Worker: Not reported
RB Case Number: C-87099
Local Agency: Not reported
File Location: Not reported

Map ID
Direction
Distance
Elevation

MAP FINDINGS

Site

Database(s)

EDR ID Number
EPA ID Number

TUNE-UP MASTERS (Continued)

S103684198

Local Case Number: 87099
Potential Media Affect: Other Groundwater (uses other than drinking water)
Potential Contaminants of Concern: Waste Oil / Motor / Hydraulic / Lubricating
Site History: Not reported

LUST:

Global Id: T0611100227
Contact Type: Regional Board Caseworker
Contact Name: DANIEL PIROTTON
Organization Name: LOS ANGELES RWQCB (REGION 4)
Address: Not reported
City: R4 UNKNOWN
Email: dpirotton@waterboards.ca.gov
Phone Number: 2135766714

LUST:

Global Id: T0611100227
Action Type: Other
Date: 08/24/1987
Action: Leak Reported

Global Id: T0611100227
Action Type: ENFORCEMENT
Date: 08/24/1987
Action: * Historical Enforcement

Global Id: T0611100227
Action Type: Other
Date: 08/24/1987
Action: Leak Discovery

LUST:

Global Id: T0611100227
Status: Open - Case Begin Date
Status Date: 08/24/1987

Global Id: T0611100227
Status: Open - Site Assessment
Status Date: 07/01/1988

Global Id: T0611100227
Status: Open - Site Assessment
Status Date: 08/26/1988

Global Id: T0611100227
Status: Open - Site Assessment
Status Date: 02/27/1992

Global Id: T0611100227
Status: Completed - Case Closed
Status Date: 07/19/1996

LUST REG 4:

Region: 4
Regional Board: 04

Map ID
Direction
Distance
Elevation

MAP FINDINGS

Site

Database(s)

EDR ID Number
EPA ID Number

TUNE-UP MASTERS (Continued)

S103684198

County: Ventura
Facility Id: C-87099
Status: Case Closed
Substance: Waste Oil
Substance Quantity: Not reported
Local Case No: 87099
Case Type: Groundwater
Abatement Method Used at the Site: Not reported
Global ID: T0611100227
W Global ID: Not reported
Staff: UNK
Local Agency: 56000L
Cross Street: Not reported
Enforcement Type: EF
Date Leak Discovered: 8/24/1987
Date Leak First Reported: 8/24/1987
Date Leak Record Entered: Not reported
Date Confirmation Began: 7/1/1988
Date Leak Stopped: Not reported
Date Case Last Changed on Database: Not reported
Date the Case was Closed: 7/19/1996
How Leak Discovered: Not reported
How Leak Stopped: Not reported
Cause of Leak: Not reported
Leak Source: Not reported
Operator: Not reported
Water System: Not reported
Well Name: Not reported
Approx. Dist To Production Well (ft): 1625.9590772227039621554257164
Source of Cleanup Funding: F
Preliminary Site Assessment Workplan Submitted: 8/26/1988
Preliminary Site Assessment Began: 2/27/1992
Pollution Characterization Began: 2/27/1992
Remediation Plan Submitted: Not reported
Remedial Action Underway: Not reported
Post Remedial Action Monitoring Began: Not reported
Enforcement Action Date: 8/24/1987
Historical Max MTBE Date: Not reported
Hist Max MTBE Conc in Groundwater: Not reported
Hist Max MTBE Conc in Soil: Not reported
Significant Interim Remedial Action Taken: Not reported
GW Qualifier: Not reported
Soil Qualifier: Not reported
Organization: Not reported
Owner Contact: Not reported
Responsible Party: TUNE-UP MASTERS
RP Address: Not reported
Program: LUST
Lat/Long: 34.194545 / -1
Local Agency Staff: EHD
Beneficial Use: Not reported
Priority: Not reported
Cleanup Fund Id: Not reported
Suspended: Not reported
Assigned Name: Not reported
Summary: Not reported

Map ID
Direction
Distance
Elevation

MAP FINDINGS

Site

Database(s)

EDR ID Number
EPA ID Number

TUNE-UP MASTERS (Continued)

S103684198

VENTURA CO. LUST:

Name: TUNE-UP MASTERS
Address: 740 OXNARD BLVD
City: OXNARD
Region: VENTURA
Facility ID: 87099
Status: Case Closed

CERS HAZ WASTE:

Name: E-Z TUNE-UPS, INC.
Address: 740 OXNARD BLVD., SOUTH
City,State,Zip: OXNARD, CA 93030
Site ID: 113227
CERS ID: 10201216
CERS Description: Hazardous Waste Generator

HIST CORTESE:

edr_fname: TUNE-UP MASTERS
edr_fadd1: 740 OXNARD
City,State,Zip: OXNARD, CA 93030
Region: CORTESE
Facility County Code: 56
Reg By: LTNKA
Reg Id: C-87099

edr_fname: TUNE UP MASTERS SHOP
edr_fadd1: 740 OXNARD
City,State,Zip: OXNARD, CA 93030
Region: CORTESE
Facility County Code: 56
Reg By: LTNKA
Reg Id: 930300307

CERS:

Name: E-Z TUNE-UPS, INC.
Address: 740 OXNARD BLVD., SOUTH
City,State,Zip: OXNARD, CA 93030
Site ID: 113227
CERS ID: 10201216
CERS Description: Chemical Storage Facilities

Violations:

Site ID: 113227
Site Name: E-Z Tune-Ups, Inc.
Violation Date: 12-05-2017
Citation: HSC 6.95 25505(a)(4) - California Health and Safety Code, Chapter 6.95, Section(s) 25505(a)(4)
Violation Description: Failure to provide initial and annual training to all employees in safety procedures in the event of a release or threatened release of a hazardous material or failure to document and maintain training records for a minimum of three years.
Violation Notes: Returned to compliance on 12/21/2017.
Violation Division: Oxnard City CUPA
Violation Program: HMRRP
Violation Source: CERS

Map ID
Direction
Distance
Elevation

MAP FINDINGS

Site

Database(s)

EDR ID Number
EPA ID Number

TUNE-UP MASTERS (Continued)

S103684198

Site ID: 113227
Site Name: E-Z Tune-Ups, Inc.
Violation Date: 12-05-2017
Citation: 22 CCR 15 66265.195(c) - California Code of Regulations, Title 22, Chapter 15, Section(s) 66265.195(c)
Violation Description: Failure to conduct and document inspections of hazardous waste tank systems each operating day and retain records of those inspections at the facility.
Violation Notes: Returned to compliance on 12/21/2017.
Violation Division: Oxnard City CUPA
Violation Program: HW
Violation Source: CERS

Site ID: 113227
Site Name: E-Z Tune-Ups, Inc.
Violation Date: 04-03-2014
Citation: 22 CCR 15 66265.16 - California Code of Regulations, Title 22, Chapter 15, Section(s) 66265.16
Violation Description: Failure to provide employees within the first six months after the date of their employment, or assignment to the facility, or to work unsupervised, or to a new position at a facility with hazardous waste training to ensure employees are competent in the following areas: hazardous waste management procedures (including contingency plan implementation) relevant to the positions in which they are employed, emergency response and emergency equipment, and procedures for using, inspecting, repairing, and replacing facility emergency and monitoring equipment. In addition, the owner/operator shall ensure facility personnel take part in an annual review of the initial training and training records training records on current personnel shall be kept until closure of the facility. Training records on former employees shall be kept for at least three years from the date the employee last worked at the facility. The records shall include the following: the job title for each position at the facility related to hazardous waste management, and the name of the employee filling each job; a written job description for each position, duties of facility personnel assigned to each position, and a written description of the type and amount of both introductory and continuing training that will be given to each person filling a position.
Violation Notes: Returned to compliance on 04/18/2014. Emergency Response Plan is not available. Provide an emergency response plan for employees and upload a copy to CERS.
Violation Division: Oxnard City CUPA
Violation Program: HW
Violation Source: CERS

Site ID: 113227
Site Name: E-Z Tune-Ups, Inc.
Violation Date: 12-05-2017
Citation: 22 CCR 15 66265.16 - California Code of Regulations, Title 22, Chapter 15, Section(s) 66265.16
Violation Description: Failure to provide employees with hazardous waste training program of class room instructions or on-the-job training within the first six months after the date of their employment or assignment to a facility, or to a new position at a facility and annually thereafter. Training records on current personnel shall be kept until closure of the facility and for former employees the record shall be kept for at least three years from the date the employee last worked at the

Map ID
Direction
Distance
Elevation

MAP FINDINGS

Site

Database(s)

EDR ID Number
EPA ID Number

TUNE-UP MASTERS (Continued)

S103684198

facility. The records shall include the following: the job title for each position at the facility related to hazardous waste management, and the name of the employee filling each job; a written job description for each position, duties of facility personnel assigned to each position, and a written description of the type and amount of both introductory and continuing training that will be given to each person filling a position.

Violation Notes: Returned to compliance on 12/21/2017.
Violation Division: Oxnard City CUPA
Violation Program: HW
Violation Source: CERS

Site ID: 113227
Site Name: E-Z Tune-Ups, Inc.
Violation Date: 10-09-2017
Citation: HSC 6.95 25508.2 - California Health and Safety Code, Chapter 6.95, Section(s) 25508.2

Violation Description: Failure to annually review and electronically certify that the business plan is complete and accurate on or before the annual due date.

Violation Notes: Returned to compliance on 10/18/2017.
Violation Division: Oxnard City CUPA
Violation Program: HMRRP
Violation Source: CERS

Site ID: 113227
Site Name: E-Z Tune-Ups, Inc.
Violation Date: 04-03-2014
Citation: 22 CCR 15 66265.51 - California Code of Regulations, Title 22, Chapter 15, Section(s) 66265.51

Violation Description: Failure to prepare and implement a Contingency Plan to minimize human hazards or threat to the environment and to carry out the provisions of the plan whenever there is a fire, explosion, or any unplanned sudden or non-sudden release of hazardous waste or hazardous waste constituents which could threaten human health or the environment.

Violation Notes: Returned to compliance on 04/18/2014. Emergency Response Plan not available. Maintain an emergency response plan for employees and upload a copy to CERS.

Violation Division: Oxnard City CUPA
Violation Program: HW
Violation Source: CERS

Site ID: 113227
Site Name: E-Z Tune-Ups, Inc.
Violation Date: 12-05-2017
Citation: 22 CCR 12 66262.34(f) - California Code of Regulations, Title 22, Chapter 12, Section(s) 66262.34(f)

Violation Description: Failure to properly label hazardous waste accumulation containers and portable tanks with the following requirements: "Hazardous Waste", name and address of the generator, physical and chemical characteristics of the Hazardous Waste, and starting accumulation date.

Violation Notes: Returned to compliance on 12/21/2017.
Violation Division: Oxnard City CUPA
Violation Program: HW
Violation Source: CERS

Map ID
Direction
Distance
Elevation

MAP FINDINGS

Site

Database(s)

EDR ID Number
EPA ID Number

TUNE-UP MASTERS (Continued)

S103684198

Site ID: 113227
Site Name: E-Z Tune-Ups, Inc.
Violation Date: 04-03-2014
Citation: HSC 6.95 25504(b) - California Health and Safety Code, Chapter 6.95, Section(s) 25504(b)
Violation Description: Failure to include adequate emergency response procedures in the business plan for a release or threatened release.
Violation Notes: Returned to compliance on 04/18/2014. Emergency Response Plan not available. Maintain an emergency response plan for employees and upload a copy to CERS.
Violation Division: Oxnard City CUPA
Violation Program: HMRRP
Violation Source: CERS

Site ID: 113227
Site Name: E-Z Tune-Ups, Inc.
Violation Date: 04-03-2014
Citation: HSC 6.95 Multiple - California Health and Safety Code, Chapter 6.95, Section(s) Multiple
Violation Description: Business Plan Program - Administration/Documentation - General
Violation Notes: Returned to compliance on 04/18/2014. Facility has not logged onto State database CERS. Log onto CERS and provide required information. Maintain information annually. Brochure provided.
Violation Division: Oxnard City CUPA
Violation Program: HMRRP
Violation Source: CERS

Evaluation:
Eval General Type: Compliance Evaluation Inspection
Eval Date: 04-03-2014
Violations Found: Yes
Eval Type: Routine done by local agency
Eval Notes: Not reported
Eval Division: Oxnard City CUPA
Eval Program: HMRRP
Eval Source: CERS

Eval General Type: Other/Unknown
Eval Date: 10-09-2017
Violations Found: Yes
Eval Type: Other, not routine, done by local agency
Eval Notes: NOV issued
Eval Division: Oxnard City CUPA
Eval Program: HMRRP
Eval Source: CERS

Eval General Type: Compliance Evaluation Inspection
Eval Date: 12-18-2018
Violations Found: No
Eval Type: Routine done by local agency
Eval Notes: Not reported
Eval Division: Oxnard City CUPA
Eval Program: HMRRP
Eval Source: CERS

Eval General Type: Compliance Evaluation Inspection
Eval Date: 12-05-2017

Map ID
Direction
Distance
Elevation

MAP FINDINGS

Site

Database(s)

EDR ID Number
EPA ID Number

TUNE-UP MASTERS (Continued)

S103684198

Violations Found: Yes
Eval Type: Routine done by local agency
Eval Notes: LQG non-RCRA
Eval Division: Oxnard City CUPA
Eval Program: HW
Eval Source: CERS

Eval General Type: Compliance Evaluation Inspection
Eval Date: 04-03-2014
Violations Found: Yes
Eval Type: Routine done by local agency
Eval Notes: Not reported
Eval Division: Oxnard City CUPA
Eval Program: HW
Eval Source: CERS

Eval General Type: Compliance Evaluation Inspection
Eval Date: 12-18-2018
Violations Found: No
Eval Type: Routine done by local agency
Eval Notes: Not reported
Eval Division: Oxnard City CUPA
Eval Program: HW
Eval Source: CERS

Eval General Type: Compliance Evaluation Inspection
Eval Date: 12-05-2017
Violations Found: Yes
Eval Type: Routine done by local agency
Eval Notes: Not reported
Eval Division: Oxnard City CUPA
Eval Program: HMRRP
Eval Source: CERS

Enforcement Action:
Site ID: 113227
Site Name: E-Z Tune-Ups, Inc.
Site Address: 740 OXNARD BLVD., SOUTH
Site City: OXNARD
Site Zip: 93030
Enf Action Date: 10-09-2017
Enf Action Type: Notice of Violation (Unified Program)
Enf Action Description: Notice of Violation Issued by the Inspector at the Time of Inspection
Enf Action Notes: Not reported
Enf Action Division: Oxnard City CUPA
Enf Action Program: HMRRP
Enf Action Source: CERS

Affiliation:
Affiliation Type Desc: Identification Signer
Entity Name: Octavio Padilla
Entity Title: Owner
Affiliation Address: Not reported
Affiliation City: Not reported
Affiliation State: Not reported
Affiliation Country: Not reported

Map ID
Direction
Distance
Elevation

MAP FINDINGS

Site

Database(s)

EDR ID Number
EPA ID Number

TUNE-UP MASTERS (Continued)

S103684198

Affiliation Zip: Not reported
Affiliation Phone: Not reported

Affiliation Type Desc: Legal Owner
Entity Name: Octavio Padilla
Entity Title: Not reported
Affiliation Address: 740 S. Oxnard Blvd.
Affiliation City: Oxnard
Affiliation State: CA
Affiliation Country: United States
Affiliation Zip: 93030
Affiliation Phone: (805) 487-7225

Affiliation Type Desc: Facility Mailing Address
Entity Name: Mailing Address
Entity Title: Not reported
Affiliation Address: 740S. Oxnard Blvd
Affiliation City: Oxnard
Affiliation State: CA
Affiliation Country: Not reported
Affiliation Zip: 93030
Affiliation Phone: Not reported

Affiliation Type Desc: Parent Corporation
Entity Name: E-Z Tune-Ups, Inc.
Entity Title: Not reported
Affiliation Address: Not reported
Affiliation City: Not reported
Affiliation State: Not reported
Affiliation Country: Not reported
Affiliation Zip: Not reported
Affiliation Phone: Not reported

Affiliation Type Desc: Property Owner
Entity Name: Ernest A Kappas
Entity Title: Not reported
Affiliation Address: 1921 sarita place
Affiliation City: Tarzana
Affiliation State: CA
Affiliation Country: United States
Affiliation Zip: 91356
Affiliation Phone: (818) 344-8353

Affiliation Type Desc: CUPA District
Entity Name: Oxnard Fire Department
Entity Title: Not reported
Affiliation Address: 360 West Second Street
Affiliation City: Oxnard
Affiliation State: CA
Affiliation Country: Not reported
Affiliation Zip: 93030
Affiliation Phone: (805) 385-7722

Affiliation Type Desc: Environmental Contact
Entity Name: Octavio Padilla
Entity Title: Not reported
Affiliation Address: 740 S Oxnard Blvd

Map ID
Direction
Distance
Elevation

MAP FINDINGS

Site

Database(s)

EDR ID Number
EPA ID Number

TUNE-UP MASTERS (Continued)

S103684198

Affiliation City: Oxnard
Affiliation State: CA
Affiliation Country: Not reported
Affiliation Zip: 93030
Affiliation Phone: Not reported

Affiliation Type Desc: Operator
Entity Name: E-Z Tune-Ups
Entity Title: Not reported
Affiliation Address: Not reported
Affiliation City: Not reported
Affiliation State: Not reported
Affiliation Country: Not reported
Affiliation Zip: Not reported
Affiliation Phone: (805) 487-7225

Name: TUNE-UP MASTERS
Address: 740 OXNARD BLVD
City,State,Zip: OXNARD, CA 93030
Site ID: 199686
CERS ID: T0611100227
CERS Description: Leaking Underground Storage Tank Cleanup Site

Affiliation:
Affiliation Type Desc: Regional Board Caseworker
Entity Name: DANIEL PIROTTON - LOS ANGELES RWQCB (REGION 4)
Entity Title: Not reported
Affiliation Address: Not reported
Affiliation City: R4 UNKNOWN
Affiliation State: CA
Affiliation Country: Not reported
Affiliation Zip: Not reported
Affiliation Phone: 2135766714

176
SSW
1/8-1/4
0.179 mi.
946 ft.

TUNEUP MASTERS, INC.
740 OXNARD BLVD.
OXNARD, CA
Site 8 of 11 in cluster I

UST U002244147
N/A

Relative:
Lower
Actual:
49 ft.

VENTURA CO. UST:
Name: TUNEUP MASTERS, INC.
Address: 740 OXNARD BLVD.
City: OXNARD
Facility ID: D 451
Facility Status: Inactive

Map ID
Direction
Distance
Elevation

MAP FINDINGS

Site

Database(s) EDR ID Number
EPA ID Number

I77
SSW
1/8-1/4
0.179 mi.
946 ft.

TUNE UP MASTERS SHOP
740 OXNARD BLVD S
OXNARD, CA 93030
Site 9 of 11 in cluster I

CERS S102439300
LUST N/A

Relative:
Lower
Actual:
49 ft.

LUST:
Name: TUNE UP MASTERS SHOP
Address: 740 OXNARD BLVD S
City,State,Zip: OXNARD, CA 93030
Lead Agency: LOS ANGELES RWQCB (REGION 4)
Case Type: LUST Cleanup Site
Geo Track: http://geotracker.waterboards.ca.gov/profile_report.asp?global_id=T0611100060
Global Id: T0611100060
Latitude: 34.194296
Longitude: -119.177022
Status: Completed - Case Closed
Status Date: 07/19/1996
Case Worker: YR
RB Case Number: 930300307
Local Agency: Not reported
File Location: Not reported
Local Case Number: Not reported
Potential Media Affect: Aquifer used for drinking water supply
Potential Contaminants of Concern: * Solvents
Site History: Not reported

LUST:
Global Id: T0611100060
Contact Type: Regional Board Caseworker
Contact Name: YUE RONG
Organization Name: LOS ANGELES RWQCB (REGION 4)
Address: 320 W. 4TH ST., SUITE 200
City: Los Angeles
Email: yrong@waterboards.ca.gov
Phone Number: Not reported

LUST:
Global Id: T0611100060
Action Type: Other
Date: 08/24/1987
Action: Leak Reported

Global Id: T0611100060
Action Type: Other
Date: 08/24/1987
Action: Leak Discovery

Global Id: T0611100060
Action Type: Other
Date: 08/24/1987
Action: Leak Stopped

LUST:
Global Id: T0611100060
Status: Open - Case Begin Date
Status Date: 08/24/1987

Global Id: T0611100060

Map ID
Direction
Distance
Elevation

MAP FINDINGS

Site

Database(s)

EDR ID Number
EPA ID Number

TUNE UP MASTERS SHOP (Continued)

S102439300

Status: Open - Site Assessment
Status Date: 07/08/1991

Global Id: T0611100060
Status: Completed - Case Closed
Status Date: 07/19/1996

LUST REG 4:

Region: 4
Regional Board: 04
County: Ventura
Facility Id: 930300307
Status: Case Closed
Substance: Solvents
Substance Quantity: Not reported
Local Case No: Not reported
Case Type: Groundwater
Abatement Method Used at the Site: Excavate and Dispose
Global ID: T0611100060
W Global ID: Not reported
Staff: UNK
Local Agency: 56000L
Cross Street: 7TH
Enforcement Type: Not reported
Date Leak Discovered: 8/24/1987
Date Leak First Reported: 8/24/1987
Date Leak Record Entered: 9/9/1987
Date Confirmation Began: Not reported
Date Leak Stopped: 8/24/1987
Date Case Last Changed on Database: 8/14/1996
Date the Case was Closed: 7/19/1996
How Leak Discovered: Tank Closure
How Leak Stopped: Not reported
Cause of Leak: UNK
Leak Source: Tank
Operator: BLACKWELL, RAY
Water System: Not reported
Well Name: Not reported
Approx. Dist To Production Well (ft): 1572.7569531867504470086382528
Source of Cleanup Funding: Tank
Preliminary Site Assessment Workplan Submitted: Not reported
Preliminary Site Assessment Began: Not reported
Pollution Characterization Began: 7/8/1991
Remediation Plan Submitted: Not reported
Remedial Action Underway: Not reported
Post Remedial Action Monitoring Began: Not reported
Enforcement Action Date: Not reported
Historical Max MTBE Date: Not reported
Hist Max MTBE Conc in Groundwater: Not reported
Hist Max MTBE Conc in Soil: Not reported
Significant Interim Remedial Action Taken: Yes
GW Qualifier: Not reported
Soil Qualifier: Not reported
Organization: Not reported
Owner Contact: Not reported
Responsible Party: TUNE UP MASTERS CORP

Map ID
Direction
Distance
Elevation

MAP FINDINGS

Site

Database(s)

EDR ID Number
EPA ID Number

TUNE UP MASTERS SHOP (Continued)

S102439300

RP Address: P.O. BOX 6068, CAMARILLO CA 93011
Program: LUST
Lat/Long: 34.1944248 / -1
Local Agency Staff: EHD
Beneficial Use: Not reported
Priority: Not reported
Cleanup Fund Id: Not reported
Suspended: Not reported
Assigned Name: Not reported
Summary: FORMER GN CASE.

CERS:

Name: TUNE UP MASTERS SHOP
Address: 740 OXNARD BLVD S
City,State,Zip: OXNARD, CA 93030
Site ID: 218950
CERS ID: T0611100060
CERS Description: Leaking Underground Storage Tank Cleanup Site

Affiliation:

Affiliation Type Desc: Regional Board Caseworker
Entity Name: YUE RONG - LOS ANGELES RWQCB (REGION 4)
Entity Title: Not reported
Affiliation Address: 320 W. 4TH ST., SUITE 200
Affiliation City: Los Angeles
Affiliation State: CA
Affiliation Country: Not reported
Affiliation Zip: Not reported
Affiliation Phone: Not reported

**K78
NNW
1/8-1/4
0.182 mi.
961 ft.**

**DOB'S BRAKE & AUTO CENTER
330 OXNARD BLVD., SOUTH
OXNARD, CA 93030**

Site 2 of 5 in cluster K

**CERS
CERS HAZ WASTE
HAZNET
HWTS**

**S113101739
N/A**

**Relative:
Higher**

CERS HAZ WASTE:

Name: DOB'S BRAKE & AUTO CENTER
Address: 330 OXNARD BLVD., SOUTH
City,State,Zip: OXNARD, CA 93030
Site ID: 25622
CERS ID: 10200991
CERS Description: Hazardous Waste Generator

**Actual:
56 ft.**

HAZNET:

Name: DOBS BRAKE & AUTO #1
Address: 330 OXNARD BLVD
Address 2: Not reported
City,State,Zip: OXNARD, CA 930300000
Contact: AL BENNETT PRES
Telephone: 8054834771
Mailing Name: Not reported
Mailing Address: 330 SO OXNARD BLVD

Year: 2012
Gepaid: CAL000195362

Map ID
Direction
Distance
Elevation

MAP FINDINGS

Site

Database(s)

EDR ID Number
EPA ID Number

DOB'S BRAKE & AUTO CENTER (Continued)

S113101739

TSD EPA ID: AZR000509950
CA Waste Code: 221 - Waste oil and mixed oil
Disposal Method: H039 - Other Recovery Of Reclamation For Reuse Including Acid
Regeneration, Organics Recovery Ect
Tons: 1.596

Year: 2007
Gepaid: CAL000195362
TSD EPA ID: CAD099452708
CA Waste Code: 221 - Waste oil and mixed oil
Disposal Method: H039 - Other Recovery Of Reclamation For Reuse Including Acid
Regeneration, Organics Recovery Ect
Tons: 1.045

Year: 2006
Gepaid: CAL000195362
TSD EPA ID: CAT080013352
CA Waste Code: 221 - Waste oil and mixed oil
Disposal Method: H039 - Other Recovery Of Reclamation For Reuse Including Acid
Regeneration, Organics Recovery Ect
Tons: 0.95

Year: 2006
Gepaid: CAL000195362
TSD EPA ID: CAD981696420
CA Waste Code: 221 - Waste oil and mixed oil
Disposal Method: H01 - Transfer Station
Tons: 3.23

Year: 2005
Gepaid: CAL000195362
TSD EPA ID: CAD981696420
CA Waste Code: 221 - Waste oil and mixed oil
Disposal Method: R01 - Recycler
Tons: 4.1648

Year: 2005
Gepaid: CAL000195362
TSD EPA ID: CAD981696420
CA Waste Code: 221 - Waste oil and mixed oil
Disposal Method: H01 - Transfer Station
Tons: 4.94

Year: 2004
Gepaid: CAL000195362
TSD EPA ID: CAD981696420
CA Waste Code: 221 - Waste oil and mixed oil
Disposal Method: R01 - Recycler
Tons: 4.864

Year: 2004
Gepaid: CAL000195362
TSD EPA ID: CAD981696420
CA Waste Code: 223 - Unspecified oil-containing waste
Disposal Method: R01 - Recycler
Tons: 0.834

Map ID
Direction
Distance
Elevation

MAP FINDINGS

Site

Database(s)

EDR ID Number
EPA ID Number

DOB'S BRAKE & AUTO CENTER (Continued)

S113101739

Year: 2004
Gepaid: CAL000195362
TSD EPA ID: CAT000613976
CA Waste Code: 741 - Liquids with halogenated organic compounds >= 1,000 Mg./L
Disposal Method: H01 - Transfer Station
Tons: 0.18765

Year: 2004
Gepaid: CAL000195362
TSD EPA ID: CAT080013352
CA Waste Code: 221 - Waste oil and mixed oil
Disposal Method: R01 - Recycler
Tons: 1.444

Additional Info:

Year: 2005
Gen EPA ID: CAL000195362

Shipment Date: 20051227
Creation Date: 6/22/2006 18:32:46
Receipt Date: 20060104
Manifest ID: 23647813
Trans EPA ID: CAR000056580
Trans Name: ADVANCED INDUSTRIAL RECYCLING
Trans 2 EPA ID: Not reported
Trans 2 Name: Not reported
TSD EPA ID: CAD981696420
Trans Name: EVERGREEN ENVIRONMENTAL SERVICES
TSD EPA ID: CAD981696420
TSD EPA Alt Name: Not reported
CA Waste Code: 221 - Waste oil and mixed oil
RCRA Code: Not reported
Disposal Method: H01 - Transfer Station
Quantity Tons: 0.76
Waste Quantity: 200
Quantity Unit: G
Additional Code 1: Not reported
Additional Code 2: Not reported
Additional Code 3: Not reported
Additional Code 4: Not reported
Additional Code 5: Not reported

Shipment Date: 20051123
Creation Date: 5/6/2006 18:31:14
Receipt Date: 20051128
Manifest ID: 23647770
Trans EPA ID: CAR000056580
Trans Name: ADVANCED INDUSTRIAL RECYCLING
Trans 2 EPA ID: Not reported
Trans 2 Name: Not reported
TSD EPA ID: CAD981696420
Trans Name: EVERGREEN ENVIRONMENTAL SERVICES
TSD EPA ID: CAD981696420
TSD EPA Alt Name: Not reported
CA Waste Code: 221 - Waste oil and mixed oil
RCRA Code: Not reported

Map ID
Direction
Distance
Elevation

MAP FINDINGS

Site

Database(s)

EDR ID Number
EPA ID Number

DOB'S BRAKE & AUTO CENTER (Continued)

S113101739

Disposal Method: H01 - Transfer Station
Quantity Tons: 1.14
Waste Quantity: 300
Quantity Unit: G
Additional Code 1: Not reported
Additional Code 2: Not reported
Additional Code 3: Not reported
Additional Code 4: Not reported
Additional Code 5: Not reported

Shipment Date: 20051011
Creation Date: 5/6/2006 18:31:14
Receipt Date: 20051018
Manifest ID: 23647723
Trans EPA ID: CAR000056580
Trans Name: ADVANCED INDUSTRIAL RECYCLING
Trans 2 EPA ID: Not reported
Trans 2 Name: Not reported
TSDf EPA ID: CAD981696420
Trans Name: EVERGREEN ENVIRONMENTAL SERVICES
TSDf Alt EPA ID: CAD981696420
TSDf Alt Name: Not reported
CA Waste Code: 221 - Waste oil and mixed oil
RCRA Code: Not reported
Disposal Method: H01 - Transfer Station
Quantity Tons: 0.95
Waste Quantity: 250
Quantity Unit: G
Additional Code 1: Not reported
Additional Code 2: Not reported
Additional Code 3: Not reported
Additional Code 4: Not reported
Additional Code 5: Not reported

Shipment Date: 20050906
Creation Date: 8/23/2006 18:32:59
Receipt Date: 20050908
Manifest ID: 23647649
Trans EPA ID: CAR000056580
Trans Name: ADVANCED INDUSTRIAL RECYCLING
Trans 2 EPA ID: Not reported
Trans 2 Name: Not reported
TSDf EPA ID: CAD981696420
Trans Name: EVERGREEN ENVIRONMENTAL SERVICES
TSDf Alt EPA ID: CAD981696420
TSDf Alt Name: Not reported
CA Waste Code: 221 - Waste oil and mixed oil
RCRA Code: Not reported
Disposal Method: H01 - Transfer Station
Quantity Tons: 1.14
Waste Quantity: 300
Quantity Unit: G
Additional Code 1: Not reported
Additional Code 2: Not reported
Additional Code 3: Not reported
Additional Code 4: Not reported
Additional Code 5: Not reported

Map ID
Direction
Distance
Elevation

MAP FINDINGS

Site

Database(s)

EDR ID Number
EPA ID Number

DOB'S BRAKE & AUTO CENTER (Continued)

S113101739

Shipment Date: 20050725
Creation Date: 10/12/2005 18:35:03
Receipt Date: 20050728
Manifest ID: 23647579
Trans EPA ID: CAR000056580
Trans Name: ADVANCED INDUSTRIAL RECYCLING
Trans 2 EPA ID: Not reported
Trans 2 Name: Not reported
TSDf EPA ID: CAD981696420
Trans Name: EVERGREEN ENVIRONMENTAL SERVICES
TSDf Alt EPA ID: CAD981696420
TSDf Alt Name: Not reported
CA Waste Code: 221 - Waste oil and mixed oil
RCRA Code: Not reported
Disposal Method: H01 - Transfer Station
Quantity Tons: 0.95
Waste Quantity: 250
Quantity Unit: G
Additional Code 1: Not reported
Additional Code 2: Not reported
Additional Code 3: Not reported
Additional Code 4: Not reported
Additional Code 5: Not reported

Shipment Date: 20050623
Creation Date: 10/27/2005 10:09:28
Receipt Date: 20050627
Manifest ID: 23647547
Trans EPA ID: CAR000056580
Trans Name: ADVANCED INDUSTRIAL RECYCLING
Trans 2 EPA ID: Not reported
Trans 2 Name: Not reported
TSDf EPA ID: CAD981696420
Trans Name: EVERGREEN ENVIRONMENTAL SERVICES
TSDf Alt EPA ID: CAD981696420
TSDf Alt Name: Not reported
CA Waste Code: 221 - Waste oil and mixed oil
RCRA Code: Not reported
Disposal Method: R01 - Recycler
Quantity Tons: 0.95
Waste Quantity: 250
Quantity Unit: G
Additional Code 1: Not reported
Additional Code 2: Not reported
Additional Code 3: Not reported
Additional Code 4: Not reported
Additional Code 5: Not reported

Shipment Date: 20050516
Creation Date: 8/17/2005 18:31:07
Receipt Date: 20050518
Manifest ID: 23647506
Trans EPA ID: CAR000056580
Trans Name: ADVANCED INDUSTRIAL RECYCLING
Trans 2 EPA ID: Not reported
Trans 2 Name: Not reported
TSDf EPA ID: CAD981696420

Map ID
Direction
Distance
Elevation

MAP FINDINGS

Site

Database(s)

EDR ID Number
EPA ID Number

DOB'S BRAKE & AUTO CENTER (Continued)

S113101739

Trans Name: EVERGREEN ENVIRONMENTAL SERVICES
TSDf Alt EPA ID: CAD981696420
TSDf Alt Name: Not reported
CA Waste Code: 221 - Waste oil and mixed oil
RCRA Code: CA O
Disposal Method: R01 - Recycler
Quantity Tons: 0.855
Waste Quantity: 225
Quantity Unit: G
Additional Code 1: Not reported
Additional Code 2: Not reported
Additional Code 3: Not reported
Additional Code 4: Not reported
Additional Code 5: Not reported

Shipment Date: 20050405
Creation Date: 7/21/2005 18:32:26
Receipt Date: 20050420
Manifest ID: 22982378
Trans EPA ID: CAR000056580
Trans Name: ADVANCED INDUSTRIAL RECYCLING
Trans 2 EPA ID: Not reported
Trans 2 Name: Not reported
TSDf EPA ID: CAD981696420
Trans Name: EVERGREEN ENVIRONMENTAL SERVICES
TSDf Alt EPA ID: CAD981696420
TSDf Alt Name: Not reported
CA Waste Code: 221 - Waste oil and mixed oil
RCRA Code: CA O
Disposal Method: R01 - Recycler
Quantity Tons: 0.76
Waste Quantity: 200
Quantity Unit: G
Additional Code 1: Not reported
Additional Code 2: Not reported
Additional Code 3: Not reported
Additional Code 4: Not reported
Additional Code 5: Not reported

Shipment Date: 20050308
Creation Date: 7/21/2005 18:31:13
Receipt Date: 20050316
Manifest ID: 23647382
Trans EPA ID: CAR000056580
Trans Name: ADVANCED INDUSTRIAL RECYCLING
Trans 2 EPA ID: Not reported
Trans 2 Name: Not reported
TSDf EPA ID: CAD981696420
Trans Name: EVERGREEN ENVIRONMENTAL SERVICES
TSDf Alt EPA ID: CAD981696420
TSDf Alt Name: Not reported
CA Waste Code: 221 - Waste oil and mixed oil
RCRA Code: CA O
Disposal Method: R01 - Recycler
Quantity Tons: 0.7638
Waste Quantity: 201
Quantity Unit: G

Map ID
Direction
Distance
Elevation

MAP FINDINGS

Site

Database(s)

EDR ID Number
EPA ID Number

DOB'S BRAKE & AUTO CENTER (Continued)

S113101739

Additional Code 1: Not reported
Additional Code 2: Not reported
Additional Code 3: Not reported
Additional Code 4: Not reported
Additional Code 5: Not reported

Shipment Date: 20050203
Creation Date: 4/2/2005 18:31:07
Receipt Date: 20050211
Manifest ID: 23647335
Trans EPA ID: CAR000056580
Trans Name: ADVANCED INDUSTRIAL RECYCLING
Trans 2 EPA ID: Not reported
Trans 2 Name: Not reported
TSDf EPA ID: CAD981696420
Trans Name: EVERGREEN ENVIRONMENTAL SERVICES
TSDf Alt EPA ID: CAD981696420
TSDf Alt Name: Not reported
CA Waste Code: 221 - Waste oil and mixed oil
RCRA Code: CA O
Disposal Method: R01 - Recycler
Quantity Tons: 0.836
Waste Quantity: 220
Quantity Unit: G
Additional Code 1: Not reported
Additional Code 2: Not reported
Additional Code 3: Not reported
Additional Code 4: Not reported
Additional Code 5: Not reported

Additional Info:

Year: 2003
Gen EPA ID: CAL000195362

Shipment Date: 20031224
Creation Date: 8/13/2004 7:53:20
Receipt Date: 20040102
Manifest ID: 22982155
Trans EPA ID: CAR000056580
Trans Name: ADVANCED INDUSTRIAL RECYCLING
Trans 2 EPA ID: Not reported
Trans 2 Name: Not reported
TSDf EPA ID: CAD981696420
Trans Name: EVERGREEN ENVIRONMENTAL SERVICES
TSDf Alt EPA ID: CAD981696420
TSDf Alt Name: Not reported
CA Waste Code: 221 - Waste oil and mixed oil
RCRA Code: Not reported
Disposal Method: R01 - Recycler
Quantity Tons: 0.76
Waste Quantity: 200
Quantity Unit: G
Additional Code 1: Not reported
Additional Code 2: Not reported
Additional Code 3: Not reported
Additional Code 4: Not reported
Additional Code 5: Not reported

Map ID
Direction
Distance
Elevation

MAP FINDINGS

Site

Database(s)

EDR ID Number
EPA ID Number

DOB'S BRAKE & AUTO CENTER (Continued)

S113101739

Shipment Date: 20031117
Creation Date: 8/30/2004 14:52:16
Receipt Date: 20031204
Manifest ID: 23307903
Trans EPA ID: TXR000050930
Trans Name: SAFETY-KLEEN SYSTEMS INC
Trans 2 EPA ID: Not reported
Trans 2 Name: Not reported
TSDf EPA ID: CAT000613976
Trans Name: SAFETY KLEEN SYSTEMS INC
TSDf Alt EPA ID: CAT000613976
TSDf Alt Name: Not reported
CA Waste Code: 741 - Liquids with halogenated organic compounds > 1000 mg/l
RCRA Code: D001
Disposal Method: H01 - Transfer Station
Quantity Tons: 0.06672
Waste Quantity: 16
Quantity Unit: G
Additional Code 1: Not reported
Additional Code 2: Not reported
Additional Code 3: Not reported
Additional Code 4: Not reported
Additional Code 5: Not reported

Shipment Date: 20031117
Creation Date: 8/9/2004 8:46:56
Receipt Date: 20031202
Manifest ID: 23307902
Trans EPA ID: TXR000050930
Trans Name: SAFETY-KLEEN SYSTEMS INC
Trans 2 EPA ID: Not reported
Trans 2 Name: Not reported
TSDf EPA ID: CAT000613893
Trans Name: SAFETY-KLEEN SYSTEMS INC
TSDf Alt EPA ID: CAT000613893
TSDf Alt Name: Not reported
CA Waste Code: 134 - Aqueous solution with <10% total organic residues
RCRA Code: D039
Disposal Method: H01 - Transfer Station
Quantity Tons: 0.0168
Waste Quantity: 4
Quantity Unit: G
Additional Code 1: Not reported
Additional Code 2: Not reported
Additional Code 3: Not reported
Additional Code 4: Not reported
Additional Code 5: Not reported

Shipment Date: 20031022
Creation Date: 8/9/2004 8:46:56
Receipt Date: 20031029
Manifest ID: 22982084
Trans EPA ID: CAR000056580
Trans Name: ADVANCED INDUSTRIAL RECYCLING
Trans 2 EPA ID: Not reported
Trans 2 Name: Not reported
TSDf EPA ID: CAT080013352

Map ID
Direction
Distance
Elevation

MAP FINDINGS

Site

Database(s)

EDR ID Number
EPA ID Number

DOB'S BRAKE & AUTO CENTER (Continued)

S113101739

Trans Name: DEMENNO / KERDOON
TSDf Alt EPA ID: CAT080013352
TSDf Alt Name: Not reported
CA Waste Code: 221 - Waste oil and mixed oil
RCRA Code: Not reported
Disposal Method: R01 - Recycler
Quantity Tons: 0.722
Waste Quantity: 190
Quantity Unit: G
Additional Code 1: Not reported
Additional Code 2: Not reported
Additional Code 3: Not reported
Additional Code 4: Not reported
Additional Code 5: Not reported

Shipment Date: 20030918
Creation Date: 8/2/2004 9:38:39
Receipt Date: 20030924
Manifest ID: 22517665
Trans EPA ID: TXR000050930
Trans Name: Not reported
Trans 2 EPA ID: Not reported
Trans 2 Name: Not reported
TSDf EPA ID: CAT000613893
Trans Name: Not reported
TSDf Alt EPA ID: CAT000613893
TSDf Alt Name: Not reported
CA Waste Code: 134 - Aqueous solution with <10% total organic residues
RCRA Code: D039
Disposal Method: H01 - Transfer Station
Quantity Tons: 0.0168
Waste Quantity: 4
Quantity Unit: G
Additional Code 1: Not reported
Additional Code 2: Not reported
Additional Code 3: Not reported
Additional Code 4: Not reported
Additional Code 5: Not reported

Shipment Date: 20030918
Creation Date: 8/3/2004 15:00:31
Receipt Date: 20030929
Manifest ID: 22517666
Trans EPA ID: TXR000050930
Trans Name: SAFETY-KLEEN SYSTEMS INC
Trans 2 EPA ID: Not reported
Trans 2 Name: Not reported
TSDf EPA ID: CAT000613976
Trans Name: SAFETY KLEEN SYSTEMS INC
TSDf Alt EPA ID: CAT000613976
TSDf Alt Name: Not reported
CA Waste Code: 741 - Liquids with halogenated organic compounds > 1000 mg/l
RCRA Code: D001
Disposal Method: H01 - Transfer Station
Quantity Tons: 0.06672
Waste Quantity: 16
Quantity Unit: G

Map ID
Direction
Distance
Elevation

MAP FINDINGS

Site

Database(s)

EDR ID Number
EPA ID Number

DOB'S BRAKE & AUTO CENTER (Continued)

S113101739

Additional Code 1: Not reported
Additional Code 2: Not reported
Additional Code 3: Not reported
Additional Code 4: Not reported
Additional Code 5: Not reported

Shipment Date: 20030828
Creation Date: 5/20/2004 15:30:52
Receipt Date: Not reported
Manifest ID: 22169951
Trans EPA ID: CAR000056580
Trans Name: Not reported
Trans 2 EPA ID: Not reported
Trans 2 Name: Not reported
TSDf EPA ID: CAD981696420
Trans Name: Not reported
TSDf Alt EPA ID: CAD981696420
TSDf Alt Name: Not reported
CA Waste Code: 221 - Waste oil and mixed oil
RCRA Code: Not reported
Disposal Method: R01 - Recycler
Quantity Tons: 0.665
Waste Quantity: 175
Quantity Unit: G
Additional Code 1: Not reported
Additional Code 2: Not reported
Additional Code 3: Not reported
Additional Code 4: Not reported
Additional Code 5: Not reported

Shipment Date: 20030828
Creation Date: 8/3/2004 7:33:04
Receipt Date: 20030903
Manifest ID: 22169951
Trans EPA ID: CAR000056580
Trans Name: ADVANCED INDUSTRIAL RECYCLING
Trans 2 EPA ID: Not reported
Trans 2 Name: Not reported
TSDf EPA ID: CAT080013352
Trans Name: DEMENNO / KERDOON
TSDf Alt EPA ID: CAT080013352
TSDf Alt Name: Not reported
CA Waste Code: 221 - Waste oil and mixed oil
RCRA Code: Not reported
Disposal Method: R01 - Recycler
Quantity Tons: 0.665
Waste Quantity: 175
Quantity Unit: G
Additional Code 1: Not reported
Additional Code 2: Not reported
Additional Code 3: Not reported
Additional Code 4: Not reported
Additional Code 5: Not reported

Shipment Date: 20030723
Creation Date: 7/29/2004 7:43:54
Receipt Date: 20030728

Map ID
Direction
Distance
Elevation

MAP FINDINGS

Site

Database(s)

EDR ID Number
EPA ID Number

DOB'S BRAKE & AUTO CENTER (Continued)

S113101739

Manifest ID: 22169917
Trans EPA ID: CAR000056580
Trans Name: Not reported
Trans 2 EPA ID: Not reported
Trans 2 Name: Not reported
TSDf EPA ID: CAT080013352
Trans Name: Not reported
TSDf Alt EPA ID: CAT080013352
TSDf Alt Name: Not reported
CA Waste Code: 221 - Waste oil and mixed oil
RCRA Code: Not reported
Disposal Method: R01 - Recycler
Quantity Tons: 0.76
Waste Quantity: 200
Quantity Unit: G
Additional Code 1: Not reported
Additional Code 2: Not reported
Additional Code 3: Not reported
Additional Code 4: Not reported
Additional Code 5: Not reported

Shipment Date: 20030716
Creation Date: 7/23/2004 9:16:48
Receipt Date: 20030721
Manifest ID: 22878850
Trans EPA ID: TXR000050930
Trans Name: Not reported
Trans 2 EPA ID: Not reported
Trans 2 Name: Not reported
TSDf EPA ID: CAT000613893
Trans Name: Not reported
TSDf Alt EPA ID: CAT000613893
TSDf Alt Name: Not reported
CA Waste Code: 134 - Aqueous solution with <10% total organic residues
RCRA Code: D039
Disposal Method: H01 - Transfer Station
Quantity Tons: 0.0168
Waste Quantity: 4
Quantity Unit: G
Additional Code 1: Not reported
Additional Code 2: Not reported
Additional Code 3: Not reported
Additional Code 4: Not reported
Additional Code 5: Not reported

Additional Info:
Year: 2002
Gen EPA ID: CAL000195362

Shipment Date: 20021216
Creation Date: 4/1/2003 18:31:07
Receipt Date: 20021217
Manifest ID: 22169662
Trans EPA ID: CAR000056580
Trans Name: Not reported
Trans 2 EPA ID: Not reported
Trans 2 Name: Not reported

Map ID
Direction
Distance
Elevation

MAP FINDINGS

Site

Database(s)

EDR ID Number
EPA ID Number

DOB'S BRAKE & AUTO CENTER (Continued)

S113101739

TSDF EPA ID: CAD981696420
Trans Name: Not reported
TSDF Alt EPA ID: Not reported
TSDF Alt Name: Not reported
CA Waste Code: 221 - Waste oil and mixed oil
RCRA Code: Not reported
Disposal Method: R01 - Recycler
Quantity Tons: 0.665
Waste Quantity: 175
Quantity Unit: G
Additional Code 1: Not reported
Additional Code 2: Not reported
Additional Code 3: Not reported
Additional Code 4: Not reported
Additional Code 5: Not reported

Shipment Date: 20021029
Creation Date: 2/21/2003 10:41:38
Receipt Date: 20021107
Manifest ID: 22145936
Trans EPA ID: SCR000075150
Trans Name: Not reported
Trans 2 EPA ID: Not reported
Trans 2 Name: Not reported
TSDF EPA ID: CAT000613976
Trans Name: Not reported
TSDF Alt EPA ID: Not reported
TSDF Alt Name: Not reported
CA Waste Code: 741 - Liquids with halogenated organic compounds > 1000 mg/l
RCRA Code: D001
Disposal Method: H01 - Transfer Station
Quantity Tons: 0.06255
Waste Quantity: 15
Quantity Unit: G
Additional Code 1: Not reported
Additional Code 2: Not reported
Additional Code 3: Not reported
Additional Code 4: Not reported
Additional Code 5: Not reported

Shipment Date: 20021029
Creation Date: 2/10/2003 18:31:16
Receipt Date: 20021105
Manifest ID: 22145935
Trans EPA ID: SCR000075150
Trans Name: Not reported
Trans 2 EPA ID: Not reported
Trans 2 Name: Not reported
TSDF EPA ID: CAT000613893
Trans Name: Not reported
TSDF Alt EPA ID: Not reported
TSDF Alt Name: Not reported
CA Waste Code: 134 - Aqueous solution with <10% total organic residues
RCRA Code: D039
Disposal Method: H01 - Transfer Station
Quantity Tons: 0.0168
Waste Quantity: 4

Map ID
Direction
Distance
Elevation

MAP FINDINGS

Site

Database(s)

EDR ID Number
EPA ID Number

DOB'S BRAKE & AUTO CENTER (Continued)

S113101739

Quantity Unit: G
Additional Code 1: Not reported
Additional Code 2: Not reported
Additional Code 3: Not reported
Additional Code 4: Not reported
Additional Code 5: Not reported

Shipment Date: 20021023
Creation Date: 2/25/2003 18:31:38
Receipt Date: 20021025
Manifest ID: 21533590
Trans EPA ID: CAR000056580
Trans Name: Not reported
Trans 2 EPA ID: Not reported
Trans 2 Name: Not reported
TSDf EPA ID: CAT080013352
Trans Name: Not reported
TSDf Alt EPA ID: Not reported
TSDf Alt Name: Not reported
CA Waste Code: 221 - Waste oil and mixed oil
RCRA Code: Not reported
Disposal Method: R01 - Recycler
Quantity Tons: 0.57
Waste Quantity: 150
Quantity Unit: G
Additional Code 1: Not reported
Additional Code 2: Not reported
Additional Code 3: Not reported
Additional Code 4: Not reported
Additional Code 5: Not reported

Shipment Date: 20020917
Creation Date: 1/27/2003 18:33:26
Receipt Date: 20020918
Manifest ID: 21533545
Trans EPA ID: CAR000056580
Trans Name: Not reported
Trans 2 EPA ID: Not reported
Trans 2 Name: Not reported
TSDf EPA ID: CAD981696420
Trans Name: Not reported
TSDf Alt EPA ID: Not reported
TSDf Alt Name: Not reported
CA Waste Code: 221 - Waste oil and mixed oil
RCRA Code: Not reported
Disposal Method: R01 - Recycler
Quantity Tons: 0.646
Waste Quantity: 170
Quantity Unit: G
Additional Code 1: Not reported
Additional Code 2: Not reported
Additional Code 3: Not reported
Additional Code 4: Not reported
Additional Code 5: Not reported

Shipment Date: 20020826
Creation Date: 1/27/2003 18:31:12

Map ID
Direction
Distance
Elevation

MAP FINDINGS

Site

Database(s)

EDR ID Number
EPA ID Number

DOB'S BRAKE & AUTO CENTER (Continued)

S113101739

Receipt Date: 20020830
Manifest ID: 21901679
Trans EPA ID: SCR000075150
Trans Name: Not reported
Trans 2 EPA ID: Not reported
Trans 2 Name: Not reported
TSDf EPA ID: CAT000613976
Trans Name: Not reported
TSDf Alt EPA ID: Not reported
TSDf Alt Name: Not reported
CA Waste Code: 741 - Liquids with halogenated organic compounds > 1000 mg/l
RCRA Code: D001
Disposal Method: H01 - Transfer Station
Quantity Tons: 0.06672
Waste Quantity: 16
Quantity Unit: G
Additional Code 1: Not reported
Additional Code 2: Not reported
Additional Code 3: Not reported
Additional Code 4: Not reported
Additional Code 5: Not reported

Shipment Date: 20020806
Creation Date: 1/28/2003 18:30:41
Receipt Date: 20020812
Manifest ID: 21533477
Trans EPA ID: CAR000056580
Trans Name: Not reported
Trans 2 EPA ID: Not reported
Trans 2 Name: Not reported
TSDf EPA ID: CAT080013352
Trans Name: Not reported
TSDf Alt EPA ID: Not reported
TSDf Alt Name: Not reported
CA Waste Code: 221 - Waste oil and mixed oil
RCRA Code: Not reported
Disposal Method: R01 - Recycler
Quantity Tons: 0.893
Waste Quantity: 235
Quantity Unit: G
Additional Code 1: Not reported
Additional Code 2: Not reported
Additional Code 3: Not reported
Additional Code 4: Not reported
Additional Code 5: Not reported

Shipment Date: 20020619
Creation Date: 8/5/2002 18:31:21
Receipt Date: 20020625
Manifest ID: 21735523
Trans EPA ID: SCR000075150
Trans Name: Not reported
Trans 2 EPA ID: Not reported
Trans 2 Name: Not reported
TSDf EPA ID: CAT000613976
Trans Name: Not reported
TSDf Alt EPA ID: Not reported

Map ID
Direction
Distance
Elevation

MAP FINDINGS

Site

Database(s)

EDR ID Number
EPA ID Number

DOB'S BRAKE & AUTO CENTER (Continued)

S113101739

TSDf Alt Name: Not reported
CA Waste Code: 741 - Liquids with halogenated organic compounds > 1000 mg/l
RCRA Code: D001
Disposal Method: H01 - Transfer Station
Quantity Tons: 0.06672
Waste Quantity: 16
Quantity Unit: G
Additional Code 1: Not reported
Additional Code 2: Not reported
Additional Code 3: Not reported
Additional Code 4: Not reported
Additional Code 5: Not reported

Shipment Date: 20020614
Creation Date: 8/29/2002 18:31:58
Receipt Date: 20020618
Manifest ID: 21533412
Trans EPA ID: CAR000056580
Trans Name: Not reported
Trans 2 EPA ID: Not reported
Trans 2 Name: Not reported
TSDf EPA ID: CAD981696420
Trans Name: Not reported
TSDf Alt EPA ID: Not reported
TSDf Alt Name: Not reported
CA Waste Code: 221 - Waste oil and mixed oil
RCRA Code: Not reported
Disposal Method: R01 - Recycler
Quantity Tons: 0.684
Waste Quantity: 180
Quantity Unit: G
Additional Code 1: Not reported
Additional Code 2: Not reported
Additional Code 3: Not reported
Additional Code 4: Not reported
Additional Code 5: Not reported

Shipment Date: 20020501
Creation Date: 7/19/2002 15:54:46
Receipt Date: 20020503
Manifest ID: 21533324
Trans EPA ID: CAR000056580
Trans Name: Not reported
Trans 2 EPA ID: Not reported
Trans 2 Name: Not reported
TSDf EPA ID: CAD981696420
Trans Name: Not reported
TSDf Alt EPA ID: Not reported
TSDf Alt Name: Not reported
CA Waste Code: 221 - Waste oil and mixed oil
RCRA Code: Not reported
Disposal Method: R01 - Recycler
Quantity Tons: 0.665
Waste Quantity: 175
Quantity Unit: G
Additional Code 1: Not reported
Additional Code 2: Not reported

Map ID
Direction
Distance
Elevation

MAP FINDINGS

Site

Database(s)

EDR ID Number
EPA ID Number

DOB'S BRAKE & AUTO CENTER (Continued)

S113101739

Additional Code 3: Not reported
Additional Code 4: Not reported
Additional Code 5: Not reported

Additional Info:

Year: 2004
Gen EPA ID: CAL000195362

Shipment Date: 20041220
Creation Date: 3/16/2005 18:31:03
Receipt Date: 20041231
Manifest ID: 23647308
Trans EPA ID: CAR000056580
Trans Name: ADVANCED INDUSTRIAL RECYCLING
Trans 2 EPA ID: Not reported
Trans 2 Name: Not reported
TSDf EPA ID: CAD981696420
Trans Name: EVERGREEN ENVIRONMENTAL SERVICES
TSDf Alt EPA ID: CAD981696420
TSDf Alt Name: Not reported
CA Waste Code: 221 - Waste oil and mixed oil
RCRA Code: CA O
Disposal Method: R01 - Recycler
Quantity Tons: 0.95
Waste Quantity: 250
Quantity Unit: G
Additional Code 1: Not reported
Additional Code 2: Not reported
Additional Code 3: Not reported
Additional Code 4: Not reported
Additional Code 5: Not reported

Shipment Date: 20041029
Creation Date: 2/17/2005 18:32:22
Receipt Date: 20041115
Manifest ID: 23647244
Trans EPA ID: CAR000056580
Trans Name: ADVANCED INDUSTRIAL RECYCLING
Trans 2 EPA ID: Not reported
Trans 2 Name: Not reported
TSDf EPA ID: CAT080013352
Trans Name: DEMENNO / KERDOON
TSDf Alt EPA ID: CAT080013352
TSDf Alt Name: Not reported
CA Waste Code: 221 - Waste oil and mixed oil
RCRA Code: CA O
Disposal Method: R01 - Recycler
Quantity Tons: 0.76
Waste Quantity: 200
Quantity Unit: G
Additional Code 1: Not reported
Additional Code 2: Not reported
Additional Code 3: Not reported
Additional Code 4: Not reported
Additional Code 5: Not reported

Shipment Date: 20040917

Map ID
Direction
Distance
Elevation

MAP FINDINGS

Site

Database(s)

EDR ID Number
EPA ID Number

DOB'S BRAKE & AUTO CENTER (Continued)

S113101739

Creation Date: 1/6/2005 18:32:03
Receipt Date: 20040928
Manifest ID: 23647216
Trans EPA ID: CAR000056580
Trans Name: ADVANCED INDUSTRIAL RECYCLING
Trans 2 EPA ID: Not reported
Trans 2 Name: Not reported
TSDF EPA ID: CAD981696420
Trans Name: EVERGREEN ENVIRONMENTAL SERVICES
TSDF Alt EPA ID: CAD981696420
TSDF Alt Name: Not reported
CA Waste Code: 223 - Unspecified oil-containing waste
RCRA Code: CA O
Disposal Method: R01 - Recycler
Quantity Tons: 0.834
Waste Quantity: 200
Quantity Unit: G
Additional Code 1: Not reported
Additional Code 2: Not reported
Additional Code 3: Not reported
Additional Code 4: Not reported
Additional Code 5: Not reported

Shipment Date: 20040813
Creation Date: 1/6/2005 18:30:52
Receipt Date: 20040824
Manifest ID: 22982383
Trans EPA ID: CAR000056580
Trans Name: ADVANCED INDUSTRIAL RECYCLING
Trans 2 EPA ID: Not reported
Trans 2 Name: Not reported
TSDF EPA ID: CAD981696420
Trans Name: EVERGREEN ENVIRONMENTAL SERVICES
TSDF Alt EPA ID: CAD981696420
TSDF Alt Name: Not reported
CA Waste Code: 221 - Waste oil and mixed oil
RCRA Code: CA O
Disposal Method: R01 - Recycler
Quantity Tons: 0.76
Waste Quantity: 200
Quantity Unit: G
Additional Code 1: Not reported
Additional Code 2: Not reported
Additional Code 3: Not reported
Additional Code 4: Not reported
Additional Code 5: Not reported

Shipment Date: 20040629
Creation Date: 11/1/2004 12:36:11
Receipt Date: 20040707
Manifest ID: 22982348
Trans EPA ID: CAR000056580
Trans Name: ADVANCED INDUSTRIAL RECYCLING
Trans 2 EPA ID: Not reported
Trans 2 Name: Not reported
TSDF EPA ID: CAD981696420
Trans Name: EVERGREEN ENVIRONMENTAL SERVICES

Map ID
Direction
Distance
Elevation

MAP FINDINGS

Site

Database(s)

EDR ID Number
EPA ID Number

DOB'S BRAKE & AUTO CENTER (Continued)

S113101739

TSDF Alt EPA ID: CAD981696420
TSDF Alt Name: Not reported
CA Waste Code: 221 - Waste oil and mixed oil
RCRA Code: CA O
Disposal Method: R01 - Recycler
Quantity Tons: 0.931
Waste Quantity: 245
Quantity Unit: G
Additional Code 1: Not reported
Additional Code 2: Not reported
Additional Code 3: Not reported
Additional Code 4: Not reported
Additional Code 5: Not reported

Shipment Date: 20040621
Creation Date: 11/1/2004 9:00:46
Receipt Date: 20040628
Manifest ID: 23504384
Trans EPA ID: TXR000050930
Trans Name: SAFETY-KLEEN SYSTEMS INC
Trans 2 EPA ID: Not reported
Trans 2 Name: Not reported
TSDF EPA ID: CAT000613893
Trans Name: SAFETY-KLEEN SYSTEMS INC
TSDF Alt EPA ID: CAT000613893
TSDF Alt Name: Not reported
CA Waste Code: 134 - Aqueous solution with <10% total organic residues
RCRA Code: D039
Disposal Method: H01 - Transfer Station
Quantity Tons: 0.0168
Waste Quantity: 4
Quantity Unit: G
Additional Code 1: Not reported
Additional Code 2: Not reported
Additional Code 3: Not reported
Additional Code 4: Not reported
Additional Code 5: Not reported

Shipment Date: 20040621
Creation Date: 11/1/2004 12:36:11
Receipt Date: 20040702
Manifest ID: 23504385
Trans EPA ID: TXR000050930
Trans Name: SAFETY-KLEEN SYSTEMS INC
Trans 2 EPA ID: Not reported
Trans 2 Name: Not reported
TSDF EPA ID: CAT000613976
Trans Name: SAFETY-KLEEN SYSTEMS INC
TSDF Alt EPA ID: CAT000613976
TSDF Alt Name: Not reported
CA Waste Code: 741 - Liquids with halogenated organic compounds > 1000 mg/l
RCRA Code: D001
Disposal Method: H01 - Transfer Station
Quantity Tons: 0.06255
Waste Quantity: 15
Quantity Unit: G
Additional Code 1: Not reported

Map ID
Direction
Distance
Elevation

MAP FINDINGS

Site

Database(s)

EDR ID Number
EPA ID Number

DOB'S BRAKE & AUTO CENTER (Continued)

S113101739

Additional Code 2:	Not reported
Additional Code 3:	Not reported
Additional Code 4:	Not reported
Additional Code 5:	Not reported
Shipment Date:	20040521
Creation Date:	10/15/2004 15:16:06
Receipt Date:	20040602
Manifest ID:	22982325
Trans EPA ID:	CAR000056580
Trans Name:	ADVANCED INDUSTRIAL RECYCLING
Trans 2 EPA ID:	Not reported
Trans 2 Name:	Not reported
TSDF EPA ID:	CAD981696420
Trans Name:	EVERGREEN ENVIRONMENTAL SERVICES
TSDF Alt EPA ID:	CAD981696420
TSDF Alt Name:	Not reported
CA Waste Code:	221 - Waste oil and mixed oil
RCRA Code:	Not reported
Disposal Method:	R01 - Recycler
Quantity Tons:	0.665
Waste Quantity:	175
Quantity Unit:	G
Additional Code 1:	Not reported
Additional Code 2:	Not reported
Additional Code 3:	Not reported
Additional Code 4:	Not reported
Additional Code 5:	Not reported
Shipment Date:	20040419
Creation Date:	10/14/2004 15:19:37
Receipt Date:	20040427
Manifest ID:	22982284
Trans EPA ID:	CAR000056580
Trans Name:	ADVANCED INDUSTRIAL RECYCLING
Trans 2 EPA ID:	Not reported
Trans 2 Name:	Not reported
TSDF EPA ID:	CAD981696420
Trans Name:	EVERGREEN ENVIRONMENTAL SERVICES
TSDF Alt EPA ID:	CAD981696420
TSDF Alt Name:	Not reported
CA Waste Code:	221 - Waste oil and mixed oil
RCRA Code:	Not reported
Disposal Method:	R01 - Recycler
Quantity Tons:	0.874
Waste Quantity:	230
Quantity Unit:	G
Additional Code 1:	Not reported
Additional Code 2:	Not reported
Additional Code 3:	Not reported
Additional Code 4:	Not reported
Additional Code 5:	Not reported
Shipment Date:	20040405
Creation Date:	10/14/2004 15:19:37
Receipt Date:	20040415
Manifest ID:	23469908

Map ID
Direction
Distance
Elevation

MAP FINDINGS

Site

Database(s)

EDR ID Number
EPA ID Number

DOB'S BRAKE & AUTO CENTER (Continued)

S113101739

Trans EPA ID: TXR000050930
Trans Name: SAFETY-KLEEN SYSTEMS INC
Trans 2 EPA ID: Not reported
Trans 2 Name: Not reported
TSDf EPA ID: CAT000613976
Trans Name: SAFETY-KLEEN SYSTEMS INC
TSDf Alt EPA ID: CAT000613976
TSDf Alt Name: Not reported
CA Waste Code: 741 - Liquids with halogenated organic compounds > 1000 mg/l
RCRA Code: D001
Disposal Method: H01 - Transfer Station
Quantity Tons: 0.06255
Waste Quantity: 15
Quantity Unit: G
Additional Code 1: Not reported
Additional Code 2: Not reported
Additional Code 3: Not reported
Additional Code 4: Not reported
Additional Code 5: Not reported

Additional Info:

Year: 2001
Gen EPA ID: CAL000195362

Shipment Date: 20011129
Creation Date: 2/19/2002 0:00:00
Receipt Date: 20011203
Manifest ID: 21319623
Trans EPA ID: SCR000075150
Trans Name: Not reported
Trans 2 EPA ID: Not reported
Trans 2 Name: Not reported
TSDf EPA ID: CAT000613976
Trans Name: Not reported
TSDf Alt EPA ID: CAT000613976
TSDf Alt Name: Not reported
CA Waste Code: 741 - Liquids with halogenated organic compounds > 1000 mg/l
RCRA Code: D001
Disposal Method: H01 - Transfer Station
Quantity Tons: 0.0625
Waste Quantity: 15
Quantity Unit: G
Additional Code 1: Not reported
Additional Code 2: Not reported
Additional Code 3: Not reported
Additional Code 4: Not reported
Additional Code 5: Not reported

Shipment Date: 20010925
Creation Date: 12/17/2001 0:00:00
Receipt Date: Not reported
Manifest ID: 21454676
Trans EPA ID: SCR000075150
Trans Name: Not reported
Trans 2 EPA ID: Not reported
Trans 2 Name: Not reported
TSDf EPA ID: CAT000613976

Map ID
Direction
Distance
Elevation

MAP FINDINGS

Site

Database(s)

EDR ID Number
EPA ID Number

DOB'S BRAKE & AUTO CENTER (Continued)

S113101739

Trans Name: Not reported
TSDf Alt EPA ID: Not reported
TSDf Alt Name: Not reported
CA Waste Code: 741 - Liquids with halogenated organic compounds > 1000 mg/l
RCRA Code: D001
Disposal Method: - Not reported
Quantity Tons: 0.0625
Waste Quantity: 15
Quantity Unit: G
Additional Code 1: Not reported
Additional Code 2: Not reported
Additional Code 3: Not reported
Additional Code 4: Not reported
Additional Code 5: Not reported

Shipment Date: 20010713
Creation Date: 10/1/2001 0:00:00
Receipt Date: 20010717
Manifest ID: 21104183
Trans EPA ID: SCR000075150
Trans Name: Not reported
Trans 2 EPA ID: Not reported
Trans 2 Name: Not reported
TSDf EPA ID: CAT000613976
Trans Name: Not reported
TSDf Alt EPA ID: CAT000613976
TSDf Alt Name: Not reported
CA Waste Code: 741 - Liquids with halogenated organic compounds > 1000 mg/l
RCRA Code: D001
Disposal Method: H01 - Transfer Station
Quantity Tons: 0.0625
Waste Quantity: 15
Quantity Unit: G
Additional Code 1: Not reported
Additional Code 2: Not reported
Additional Code 3: Not reported
Additional Code 4: Not reported
Additional Code 5: Not reported

Shipment Date: 20010509
Creation Date: 7/10/2001 0:00:00
Receipt Date: 20010511
Manifest ID: 20643167
Trans EPA ID: SCR000075150
Trans Name: Not reported
Trans 2 EPA ID: Not reported
Trans 2 Name: Not reported
TSDf EPA ID: CAT000613976
Trans Name: Not reported
TSDf Alt EPA ID: Not reported
TSDf Alt Name: Not reported
CA Waste Code: 741 - Liquids with halogenated organic compounds > 1000 mg/l
RCRA Code: D001
Disposal Method: H01 - Transfer Station
Quantity Tons: 0.0667
Waste Quantity: 16
Quantity Unit: G

Map ID
Direction
Distance
Elevation

MAP FINDINGS

Site

Database(s)

EDR ID Number
EPA ID Number

DOB'S BRAKE & AUTO CENTER (Continued)

S113101739

Additional Code 1: Not reported
Additional Code 2: Not reported
Additional Code 3: Not reported
Additional Code 4: Not reported
Additional Code 5: Not reported

Shipment Date: 20010226
Creation Date: 5/16/2001 0:00:00
Receipt Date: 20010301
Manifest ID: 20373464
Trans EPA ID: SCR000075150
Trans Name: Not reported
Trans 2 EPA ID: SCR000074591
Trans 2 Name: Not reported
TSDf EPA ID: CAT000613976
Trans Name: Not reported
TSDf Alt EPA ID: CAT000613976
TSDf Alt Name: Not reported
CA Waste Code: 741 - Liquids with halogenated organic compounds > 1000 mg/l
RCRA Code: D001
Disposal Method: H01 - Transfer Station
Quantity Tons: 0.0667
Waste Quantity: 16
Quantity Unit: G
Additional Code 1: Not reported
Additional Code 2: Not reported
Additional Code 3: Not reported
Additional Code 4: Not reported
Additional Code 5: Not reported

Additional Info:

Year: 2006
Gen EPA ID: CAL000195362

Shipment Date: 20060911
Creation Date: 3/30/2007 13:31:23
Receipt Date: 20060912
Manifest ID: 000057022GBF
Trans EPA ID: CAR000056580
Trans Name: ADVANCED INDUSTRIAL RECYCLING
Trans 2 EPA ID: Not reported
Trans 2 Name: Not reported
TSDf EPA ID: Not reported
Trans Name: Not reported
TSDf Alt EPA ID: CAT080013352
TSDf Alt Name: DEMENNO / KERDOON
CA Waste Code: 221 - Waste oil and mixed oil
RCRA Code: Not reported
Disposal Method: H039 - Other Recovery Of Reclamation For Reuse Including Acid
Regeneration, Organics Recovery Ect
Quantity Tons: 0.95
Waste Quantity: 250
Quantity Unit: G
Additional Code 1: Not reported
Additional Code 2: Not reported
Additional Code 3: Not reported
Additional Code 4: Not reported

Map ID
Direction
Distance
Elevation

MAP FINDINGS

Site

Database(s)

EDR ID Number
EPA ID Number

DOB'S BRAKE & AUTO CENTER (Continued)

S113101739

Additional Code 5: Not reported

Shipment Date: 20060530
Creation Date: 8/25/2006 18:30:24
Receipt Date: 20060531
Manifest ID: 25192915
Trans EPA ID: CAR000056580
Trans Name: ADVANCED INDUSTRIAL RECYCLING
Trans 2 EPA ID: Not reported
Trans 2 Name: Not reported
TSDf EPA ID: CAD981696420
Trans Name: EVERGREEN ENVIRONMENTAL SERVICES
TSDf Alt EPA ID: CAD981696420
TSDf Alt Name: Not reported
CA Waste Code: 221 - Waste oil and mixed oil
RCRA Code: Not reported
Disposal Method: H01 - Transfer Station
Quantity Tons: 0.57
Waste Quantity: 150
Quantity Unit: G
Additional Code 1: Not reported
Additional Code 2: Not reported
Additional Code 3: Not reported
Additional Code 4: Not reported
Additional Code 5: Not reported

Shipment Date: 20060420
Creation Date: 8/1/2006 18:30:52
Receipt Date: 20060424
Manifest ID: 25192877
Trans EPA ID: CAR000056580
Trans Name: ADVANCED INDUSTRIAL RECYCLING
Trans 2 EPA ID: Not reported
Trans 2 Name: Not reported
TSDf EPA ID: CAD981696420
Trans Name: EVERGREEN ENVIRONMENTAL SERVICES
TSDf Alt EPA ID: CAD981696420
TSDf Alt Name: Not reported
CA Waste Code: 221 - Waste oil and mixed oil
RCRA Code: Not reported
Disposal Method: H01 - Transfer Station
Quantity Tons: 0.95
Waste Quantity: 250
Quantity Unit: G
Additional Code 1: Not reported
Additional Code 2: Not reported
Additional Code 3: Not reported
Additional Code 4: Not reported
Additional Code 5: Not reported

Shipment Date: 20060307
Creation Date: 7/27/2006 18:31:16
Receipt Date: 20060313
Manifest ID: 23647908
Trans EPA ID: CAR000056580
Trans Name: ADVANCED INDUSTRIAL RECYCLING
Trans 2 EPA ID: Not reported

Map ID
Direction
Distance
Elevation

MAP FINDINGS

Site

Database(s)

EDR ID Number
EPA ID Number

DOB'S BRAKE & AUTO CENTER (Continued)

S113101739

Trans 2 Name: Not reported
TSDf EPA ID: CAD981696420
Trans Name: EVERGREEN ENVIRONMENTAL SERVICES
TSDf Alt EPA ID: CAD981696420
TSDf Alt Name: Not reported
CA Waste Code: 221 - Waste oil and mixed oil
RCRA Code: Not reported
Disposal Method: H01 - Transfer Station
Quantity Tons: 0.95
Waste Quantity: 250
Quantity Unit: G
Additional Code 1: Not reported
Additional Code 2: Not reported
Additional Code 3: Not reported
Additional Code 4: Not reported
Additional Code 5: Not reported

Shipment Date: 20060201
Creation Date: 6/14/2006 18:34:47
Receipt Date: 20060202
Manifest ID: 23647860
Trans EPA ID: CAR000056580
Trans Name: ADVANCED INDUSTRIAL RECYCLING
Trans 2 EPA ID: Not reported
Trans 2 Name: Not reported
TSDf EPA ID: CAD981696420
Trans Name: EVERGREEN ENVIRONMENTAL SERVICES
TSDf Alt EPA ID: CAD981696420
TSDf Alt Name: Not reported
CA Waste Code: 221 - Waste oil and mixed oil
RCRA Code: Not reported
Disposal Method: H01 - Transfer Station
Quantity Tons: 0.76
Waste Quantity: 200
Quantity Unit: G
Additional Code 1: Not reported
Additional Code 2: Not reported
Additional Code 3: Not reported
Additional Code 4: Not reported
Additional Code 5: Not reported

Additional Info:
Year: 2000
Gen EPA ID: CAL000195362

Shipment Date: 20001220
Creation Date: 3/22/2001 0:00:00
Receipt Date: 20001226
Manifest ID: 20383043
Trans EPA ID: SCR000075150
Trans Name: Not reported
Trans 2 EPA ID: Not reported
Trans 2 Name: Not reported
TSDf EPA ID: CAT000613976
Trans Name: Not reported
TSDf Alt EPA ID: CAT000613976
TSDf Alt Name: Not reported

Map ID
Direction
Distance
Elevation

MAP FINDINGS

Site

Database(s)

EDR ID Number
EPA ID Number

DOB'S BRAKE & AUTO CENTER (Continued)

S113101739

CA Waste Code: 741 - Liquids with halogenated organic compounds > 1000 mg/l
RCRA Code: D001
Disposal Method: H01 - Transfer Station
Quantity Tons: 0.0625
Waste Quantity: 15
Quantity Unit: G
Additional Code 1: Not reported
Additional Code 2: Not reported
Additional Code 3: Not reported
Additional Code 4: Not reported
Additional Code 5: Not reported

Shipment Date: 20001012
Creation Date: 12/13/2000 0:00:00
Receipt Date: 20001016
Manifest ID: 20166559
Trans EPA ID: SCR000075150
Trans Name: Not reported
Trans 2 EPA ID: Not reported
Trans 2 Name: Not reported
TSDf EPA ID: CAT000613976
Trans Name: Not reported
TSDf Alt EPA ID: CAT000613976
TSDf Alt Name: Not reported
CA Waste Code: 741 - Liquids with halogenated organic compounds > 1000 mg/l
RCRA Code: D001
Disposal Method: H01 - Transfer Station
Quantity Tons: 0.0667
Waste Quantity: 16
Quantity Unit: G
Additional Code 1: Not reported
Additional Code 2: Not reported
Additional Code 3: Not reported
Additional Code 4: Not reported
Additional Code 5: Not reported

Shipment Date: 20000804
Creation Date: 10/23/2000 0:00:00
Receipt Date: 20000808
Manifest ID: 20198287
Trans EPA ID: SCR000075150
Trans Name: Not reported
Trans 2 EPA ID: Not reported
Trans 2 Name: Not reported
TSDf EPA ID: CAT000613976
Trans Name: Not reported
TSDf Alt EPA ID: CAT000613976
TSDf Alt Name: Not reported
CA Waste Code: 741 - Liquids with halogenated organic compounds > 1000 mg/l
RCRA Code: D001
Disposal Method: H01 - Transfer Station
Quantity Tons: 0.0667
Waste Quantity: 16
Quantity Unit: G
Additional Code 1: Not reported
Additional Code 2: Not reported
Additional Code 3: Not reported

Map ID
Direction
Distance
Elevation

MAP FINDINGS

Site

Database(s)

EDR ID Number
EPA ID Number

DOB'S BRAKE & AUTO CENTER (Continued)

S113101739

Additional Code 4:	Not reported
Additional Code 5:	Not reported
Shipment Date:	20000522
Creation Date:	7/12/2000 0:00:00
Receipt Date:	20000524
Manifest ID:	20008554
Trans EPA ID:	ILD984908202
Trans Name:	Not reported
Trans 2 EPA ID:	Not reported
Trans 2 Name:	Not reported
TSDf EPA ID:	CAT000613976
Trans Name:	Not reported
TSDf Alt EPA ID:	CAT000613976
TSDf Alt Name:	Not reported
CA Waste Code:	741 - Liquids with halogenated organic compounds > 1000 mg/l
RCRA Code:	D001
Disposal Method:	H01 - Transfer Station
Quantity Tons:	0.0667
Waste Quantity:	16
Quantity Unit:	G
Additional Code 1:	Not reported
Additional Code 2:	Not reported
Additional Code 3:	Not reported
Additional Code 4:	Not reported
Additional Code 5:	Not reported
Shipment Date:	20000317
Creation Date:	5/23/2000 0:00:00
Receipt Date:	20000322
Manifest ID:	99841826
Trans EPA ID:	ILD984908202
Trans Name:	Not reported
Trans 2 EPA ID:	SCR000074591
Trans 2 Name:	Not reported
TSDf EPA ID:	CAT000613976
Trans Name:	Not reported
TSDf Alt EPA ID:	CAT000613976
TSDf Alt Name:	Not reported
CA Waste Code:	741 - Liquids with halogenated organic compounds > 1000 mg/l
RCRA Code:	D001
Disposal Method:	H01 - Transfer Station
Quantity Tons:	0.0667
Waste Quantity:	16
Quantity Unit:	G
Additional Code 1:	Not reported
Additional Code 2:	Not reported
Additional Code 3:	Not reported
Additional Code 4:	Not reported
Additional Code 5:	Not reported
Shipment Date:	20000106
Creation Date:	3/7/2000 0:00:00
Receipt Date:	20000110
Manifest ID:	99534836
Trans EPA ID:	ILD984908202
Trans Name:	Not reported

Map ID
Direction
Distance
Elevation

MAP FINDINGS

Site

Database(s)

EDR ID Number
EPA ID Number

DOB'S BRAKE & AUTO CENTER (Continued)

S113101739

Trans 2 EPA ID: Not reported
Trans 2 Name: Not reported
TSDf EPA ID: CAT000613976
Trans Name: Not reported
TSDf Alt EPA ID: CAT000613976
TSDf Alt Name: Not reported
CA Waste Code: 741 - Liquids with halogenated organic compounds > 1000 mg/l
RCRA Code: D001
Disposal Method: H01 - Transfer Station
Quantity Tons: 0.0667
Waste Quantity: 16
Quantity Unit: G
Additional Code 1: Not reported
Additional Code 2: Not reported
Additional Code 3: Not reported
Additional Code 4: Not reported
Additional Code 5: Not reported

Additional Info:

Year: 2012
Gen EPA ID: CAL000195362

Shipment Date: 20121231
Creation Date: 7/17/2013 22:15:13
Receipt Date: 20130104
Manifest ID: 001980025GBF
Trans EPA ID: CAD983615501
Trans Name: PACIFIC OIL COMPANY
Trans 2 EPA ID: AZR000503789
Trans 2 Name: BOTAVIA ENERGY LLC
TSDf EPA ID: AZR000509950
Trans Name: BOTAVIA ENERGY LLC
TSDf Alt EPA ID: Not reported
TSDf Alt Name: Not reported
CA Waste Code: 221 - Waste oil and mixed oil
RCRA Code: Not reported
Disposal Method: H039 - Other Recovery Of Reclamation For Reuse Including Acid
Regeneration, Organics Recovery Ect
Quantity Tons: 0.76
Waste Quantity: 200
Quantity Unit: G
Additional Code 1: Not reported
Additional Code 2: Not reported
Additional Code 3: Not reported
Additional Code 4: Not reported
Additional Code 5: Not reported

Shipment Date: 20121102
Creation Date: 5/21/2013 22:15:06
Receipt Date: 20121107
Manifest ID: 001979171GBF
Trans EPA ID: CAD983615501
Trans Name: PACIFIC OIL COMPANY
Trans 2 EPA ID: AZR000503789
Trans 2 Name: BOTAVIA ENERGY, LLC
TSDf EPA ID: AZR000509950
Trans Name: BOTAVIA ENERGY, LLC

Map ID
Direction
Distance
Elevation

MAP FINDINGS

Site

Database(s)

EDR ID Number
EPA ID Number

DOB'S BRAKE & AUTO CENTER (Continued)

S113101739

TSDf Alt EPA ID: Not reported
TSDf Alt Name: Not reported
CA Waste Code: 221 - Waste oil and mixed oil
RCRA Code: Not reported
Disposal Method: H039 - Other Recovery Of Reclamation For Reuse Including Acid
Regeneration, Organics Recovery Ect

Quantity Tons: 0.836
Waste Quantity: 220
Quantity Unit: G
Additional Code 1: Not reported
Additional Code 2: Not reported
Additional Code 3: Not reported
Additional Code 4: Not reported
Additional Code 5: Not reported

Additional Info:

Year: 2007
Gen EPA ID: CAL000195362

Shipment Date: 20070405
Creation Date: 8/23/2007 18:30:34
Receipt Date: 20070409
Manifest ID: 000268560GBF
Trans EPA ID: CAD983615501
Trans Name: PACIFIC OIL COMPANY
Trans 2 EPA ID: Not reported
Trans 2 Name: Not reported
TSDf EPA ID: CAD099452708
Trans Name: INDUSTRIAL SERVICE OIL COMPANY
TSDf Alt EPA ID: Not reported
TSDf Alt Name: Not reported
CA Waste Code: 221 - Waste oil and mixed oil
RCRA Code: Not reported
Disposal Method: H039 - Other Recovery Of Reclamation For Reuse Including Acid
Regeneration, Organics Recovery Ect

Quantity Tons: 1.045
Waste Quantity: 275
Quantity Unit: G
Additional Code 1: Not reported
Additional Code 2: Not reported
Additional Code 3: Not reported
Additional Code 4: Not reported
Additional Code 5: Not reported

Additional Info:

Year: 1999
Gen EPA ID: CAL000195362

Shipment Date: 19990909
Creation Date: 11/18/1999 0:00:00
Receipt Date: 19990913
Manifest ID: 99044868
Trans EPA ID: ILD984908202
Trans Name: Not reported
Trans 2 EPA ID: Not reported
Trans 2 Name: Not reported

Map ID
Direction
Distance
Elevation

MAP FINDINGS

Site

Database(s)

EDR ID Number
EPA ID Number

DOB'S BRAKE & AUTO CENTER (Continued)

S113101739

TSDF EPA ID: CAT000613976
Trans Name: Not reported
TSDF Alt EPA ID: CAT000613976
TSDF Alt Name: Not reported
CA Waste Code: 741 - Liquids with halogenated organic compounds > 1000 mg/l
RCRA Code: D001
Disposal Method: H01 - Transfer Station
Quantity Tons: 0.0667
Waste Quantity: 16
Quantity Unit: G
Additional Code 1: Not reported
Additional Code 2: Not reported
Additional Code 3: Not reported
Additional Code 4: Not reported
Additional Code 5: Not reported

Shipment Date: 19990618
Creation Date: 8/24/1999 0:00:00
Receipt Date: 19990622
Manifest ID: 99225823
Trans EPA ID: ILD984908202
Trans Name: Not reported
Trans 2 EPA ID: Not reported
Trans 2 Name: Not reported
TSDF EPA ID: CAT000613976
Trans Name: Not reported
TSDF Alt EPA ID: CAT000613976
TSDF Alt Name: Not reported
CA Waste Code: 741 - Liquids with halogenated organic compounds > 1000 mg/l
RCRA Code: D001
Disposal Method: H01 - Transfer Station
Quantity Tons: 0.0625
Waste Quantity: 15
Quantity Unit: G
Additional Code 1: Not reported
Additional Code 2: Not reported
Additional Code 3: Not reported
Additional Code 4: Not reported
Additional Code 5: Not reported

Shipment Date: 19990330
Creation Date: 6/3/1999 0:00:00
Receipt Date: 19990401
Manifest ID: 98865573
Trans EPA ID: ILD984908202
Trans Name: Not reported
Trans 2 EPA ID: Not reported
Trans 2 Name: Not reported
TSDF EPA ID: CAT000613976
Trans Name: Not reported
TSDF Alt EPA ID: CAT000613976
TSDF Alt Name: Not reported
CA Waste Code: 741 - Liquids with halogenated organic compounds > 1000 mg/l
RCRA Code: D001
Disposal Method: H01 - Transfer Station
Quantity Tons: 0.0625
Waste Quantity: 15

Map ID
Direction
Distance
Elevation

MAP FINDINGS

Site

Database(s)

EDR ID Number
EPA ID Number

DOB'S BRAKE & AUTO CENTER (Continued)

S113101739

Quantity Unit: G
Additional Code 1: Not reported
Additional Code 2: Not reported
Additional Code 3: Not reported
Additional Code 4: Not reported
Additional Code 5: Not reported

CERS:

Name: DOB'S BRAKE & AUTO CENTER
Address: 330 OXNARD BLVD., SOUTH
City,State,Zip: OXNARD, CA 93030
Site ID: 25622
CERS ID: 10200991
CERS Description: Chemical Storage Facilities

Violations:

Site ID: 25622
Site Name: Dob's Brake & Auto Center
Violation Date: 01-31-2018
Citation: HSC 6.95 25508(a)(1) - California Health and Safety Code, Chapter 6.95, Section(s) 25508(a)(1)
Violation Description: Failure to establish and electronically submit an adequate emergency response plan and procedures for a release or threatened release of a hazardous material.
Violation Notes: Returned to compliance on 02/21/2018. Annual CERS submittal not completed.
Violation Division: Oxnard City CUPA
Violation Program: HMRRP
Violation Source: CERS

Site ID: 25622
Site Name: Dob's Brake & Auto Center
Violation Date: 10-09-2017
Citation: HSC 6.95 25508.2 - California Health and Safety Code, Chapter 6.95, Section(s) 25508.2
Violation Description: Failure to annually review and electronically certify that the business plan is complete and accurate on or before the annual due date.
Violation Notes: Returned to compliance on 02/21/2018. NOV Sent
Violation Division: Oxnard City CUPA
Violation Program: HMRRP
Violation Source: CERS

Site ID: 25622
Site Name: Dob's Brake & Auto Center
Violation Date: 01-31-2018
Citation: HSC 6.95 25508.2 - California Health and Safety Code, Chapter 6.95, Section(s) 25508.2
Violation Description: Failure to annually review and electronically certify that the business plan is complete and accurate on or before the annual due date.
Violation Notes: Returned to compliance on 02/21/2018.
Violation Division: Oxnard City CUPA
Violation Program: HMRRP
Violation Source: CERS

Site ID: 25622

Map ID
Direction
Distance
Elevation

MAP FINDINGS

Site

Database(s)

EDR ID Number
EPA ID Number

DOB'S BRAKE & AUTO CENTER (Continued)

S113101739

Site Name: Dob's Brake & Auto Center
Violation Date: 08-15-2014
Citation: 22 CCR 12 66262.34(f) - California Code of Regulations, Title 22, Chapter 12, Section(s) 66262.34(f)
Violation Description: Failure to properly label hazardous waste accumulation containers with the following requirements: "Hazardous Waste", name and address of the generator, physical and chemical characteristics of the Hazardous Waste, and starting accumulation date.
Violation Notes: Returned to compliance on 08/15/2014. Waste Oil label is on wall. Waste Antifreeze drum has no label.
Violation Division: Oxnard City CUPA
Violation Program: HW
Violation Source: CERS

Site ID: 25622
Site Name: Dob's Brake & Auto Center
Violation Date: 01-31-2018
Citation: 22 CCR 12 66262.34(f) - California Code of Regulations, Title 22, Chapter 12, Section(s) 66262.34(f)
Violation Description: Failure to properly label hazardous waste accumulation containers and portable tanks with the following requirements: "Hazardous Waste", name and address of the generator, physical and chemical characteristics of the Hazardous Waste, and starting accumulation date.
Violation Notes: Returned to compliance on 02/21/2018. HW labels are blank (no information on them).
Violation Division: Oxnard City CUPA
Violation Program: HW
Violation Source: CERS

Site ID: 25622
Site Name: Dob's Brake & Auto Center
Violation Date: 08-15-2014
Citation: HSC 6.95 Multiple - California Health and Safety Code, Chapter 6.95, Section(s) Multiple
Violation Description: Business Plan Program - Administration/Documentation - General
Violation Notes: Returned to compliance on 08/15/2014. CERS not submitted.
Violation Division: Oxnard City CUPA
Violation Program: HMRRP
Violation Source: CERS

Site ID: 25622
Site Name: Dob's Brake & Auto Center
Violation Date: 01-31-2018
Citation: 40 CFR 1 265.31 - U.S. Code of Federal Regulations, Title 40, Chapter 1, Section(s) 265.31
Violation Description: Failure to maintain and operate the facility to minimize the possibility of a fire, explosion, or any unplanned sudden or non-sudden release of hazardous waste or hazardous waste constituents to air, soil, or surface water which could threaten human health or the environment.
Violation Notes: Returned to compliance on 02/21/2018. Waste antifreeze spills noted near drum.
Violation Division: Oxnard City CUPA
Violation Program: HW
Violation Source: CERS

Map ID
Direction
Distance
Elevation

MAP FINDINGS

Site

Database(s)

EDR ID Number
EPA ID Number

DOB'S BRAKE & AUTO CENTER (Continued)

S113101739

Evaluation:

Eval General Type: Other/Unknown
Eval Date: 02-21-2018
Violations Found: No
Eval Type: Other, not routine, done by local agency
Eval Notes: Follow up inspection. All prior violations have been corrected.
Eval Division: Oxnard City CUPA
Eval Program: HMRRP
Eval Source: CERS

Eval General Type: Compliance Evaluation Inspection
Eval Date: 01-31-2018
Violations Found: Yes
Eval Type: Routine done by local agency
Eval Notes: Not reported
Eval Division: Oxnard City CUPA
Eval Program: HW
Eval Source: CERS

Eval General Type: Other/Unknown
Eval Date: 02-21-2018
Violations Found: No
Eval Type: Other, not routine, done by local agency
Eval Notes: Follow up inspection. All prior violations have been corrected.
Eval Division: Oxnard City CUPA
Eval Program: HW
Eval Source: CERS

Eval General Type: Compliance Evaluation Inspection
Eval Date: 08-15-2014
Violations Found: Yes
Eval Type: Routine done by local agency
Eval Notes: Not reported
Eval Division: Oxnard City CUPA
Eval Program: HMRRP
Eval Source: CERS

Eval General Type: Compliance Evaluation Inspection
Eval Date: 08-15-2014
Violations Found: Yes
Eval Type: Routine done by local agency
Eval Notes: Not reported
Eval Division: Oxnard City CUPA
Eval Program: HW
Eval Source: CERS

Eval General Type: Other/Unknown
Eval Date: 10-09-2017
Violations Found: Yes
Eval Type: Other, not routine, done by local agency
Eval Notes: Not reported
Eval Division: Oxnard City CUPA
Eval Program: HMRRP
Eval Source: CERS

Eval General Type: Compliance Evaluation Inspection
Eval Date: 01-31-2018

Map ID
Direction
Distance
Elevation

MAP FINDINGS

Site

Database(s)

EDR ID Number
EPA ID Number

DOB'S BRAKE & AUTO CENTER (Continued)

S113101739

Violations Found: Yes
Eval Type: Routine done by local agency
Eval Notes: Not reported
Eval Division: Oxnard City CUPA
Eval Program: HMRRP
Eval Source: CERS

Affiliation:

Affiliation Type Desc: Identification Signer
Entity Name: Allison Bennett
Entity Title: owner
Affiliation Address: Not reported
Affiliation City: Not reported
Affiliation State: Not reported
Affiliation Country: Not reported
Affiliation Zip: Not reported
Affiliation Phone: Not reported

Affiliation Type Desc: Environmental Contact
Entity Name: AI Bennett
Entity Title: Not reported
Affiliation Address: 330 S Oxnard Blvd.
Affiliation City: Oxnard
Affiliation State: CA
Affiliation Country: Not reported
Affiliation Zip: 93030
Affiliation Phone: Not reported

Affiliation Type Desc: Parent Corporation
Entity Name: Dob's Brake & Auto Center
Entity Title: Not reported
Affiliation Address: Not reported
Affiliation City: Not reported
Affiliation State: Not reported
Affiliation Country: Not reported
Affiliation Zip: Not reported
Affiliation Phone: Not reported

Affiliation Type Desc: Document Preparer
Entity Name: Allison Bennett
Entity Title: Not reported
Affiliation Address: Not reported
Affiliation City: Not reported
Affiliation State: Not reported
Affiliation Country: Not reported
Affiliation Zip: Not reported
Affiliation Phone: Not reported

Affiliation Type Desc: Facility Mailing Address
Entity Name: Mailing Address
Entity Title: Not reported
Affiliation Address: 330 S Oxnard Blvd.
Affiliation City: Oxnard
Affiliation State: CA
Affiliation Country: Not reported
Affiliation Zip: 93030
Affiliation Phone: Not reported

Map ID
Direction
Distance
Elevation

MAP FINDINGS

Site

Database(s)

EDR ID Number
EPA ID Number

DOB'S BRAKE & AUTO CENTER (Continued)

S113101739

Affiliation Type Desc: Operator
Entity Name: Allison Bennett
Entity Title: Not reported
Affiliation Address: Not reported
Affiliation City: Not reported
Affiliation State: Not reported
Affiliation Country: Not reported
Affiliation Zip: Not reported
Affiliation Phone: (805) 443-7157

Affiliation Type Desc: CUPA District
Entity Name: Oxnard Fire Department
Entity Title: Not reported
Affiliation Address: 360 West Second Street
Affiliation City: Oxnard
Affiliation State: CA
Affiliation Country: Not reported
Affiliation Zip: 93030
Affiliation Phone: (805) 385-7722

Affiliation Type Desc: Legal Owner
Entity Name: AI Bennett
Entity Title: Not reported
Affiliation Address: 330 S. Oxnard Blvd.
Affiliation City: oxnard
Affiliation State: CA
Affiliation Country: United States
Affiliation Zip: 93030
Affiliation Phone: (805) 483-4771

Affiliation Type Desc: Property Owner
Entity Name: AI Bennett
Entity Title: Not reported
Affiliation Address: 330 S. Oxnard Blvd.
Affiliation City: Oxnard
Affiliation State: CA
Affiliation Country: United States
Affiliation Zip: 93030
Affiliation Phone: (805) 483-4771

HWTS:

Name: DOBS BRAKE & AUTO #1
Address: 330 OXNARD BLVD
Address 2: Not reported
City,State,Zip: OXNARD, CA 930300000
EPA ID: CAL000195362
Inactive Date: 06/30/2017
Create Date: 09/14/1998
Last Act Date: 10/16/2016
Mailing Name: Not reported
Mailing Address: 330 SO OXNARD BLVD
Mailing Address 2: Not reported
Mailing City,State,Zip: OXNARD, CA 930300000
Owner Name: BENNETT/BEACH ENTERPRISES LLC
Owner Address: 330 SO OXNARD BLVD
Owner Address 2: Not reported

Map ID
Direction
Distance
Elevation

MAP FINDINGS

Site

Database(s)

EDR ID Number
EPA ID Number

DOB'S BRAKE & AUTO CENTER (Continued)

S113101739

Owner City,State,Zip: OXNARD, CA 930300000
Contact Name: AL BENNETT PRES
Contact Address: 330 SO OXNARD BLVD
Contact Address 2: Not reported
City,State,Zip: OXNARD, CA 93030

NAICS:

EPA ID: CAL000195362
Create Date: 2003-10-23 13:13:52
NAICS Code: 811111
NAICS Description: General Automotive Repair
Issued EPA ID Date: 1998-09-14 00:00:00
Inactive Date: 2017-06-30 00:00:00
Facility Name: DOBS BRAKE & AUTO #1
Facility Address: 330 OXNARD BLVD
Facility Address 2: Not reported
Facility City: OXNARD
Facility County: 56
Facility State: CA
Facility Zip: 930300000

179
SSW
1/8-1/4
0.188 mi.
993 ft.

E-Z TUNE UPS INC.
740 S OXNARD BLVD
OXNARD, CA 93030

RCRA NonGen / NLR 1024805127
N/A

Site 10 of 11 in cluster I

Relative:
Lower
Actual:
48 ft.

RCRA NonGen / NLR:
Date form received by agency: 2002-11-06 00:00:00.0
Facility name: E-Z TUNE UPS INC.
Facility address: 740 S OXNARD BLVD
OXNARD, CA 93030
EPA ID: CAL000261970
Contact: OCTAVIO PADILLA
Contact address: 740 S OXNARD BLVD
OXNARD, CA 93030
Contact country: Not reported
Contact telephone: 805-487-7225
Contact email: OCTAVIOPADILLA93@LIVE.COM
EPA Region: 09
Classification: Non-Generator
Description: Handler: Non-Generators do not presently generate hazardous waste

Owner/Operator Summary:

Owner/operator name: OCTAVIO PADILLA
Owner/operator address: 740 S OXNARD BLVD
OXNARD, CA 93030
Owner/operator country: Not reported
Owner/operator telephone: 805-487-7225
Owner/operator email: Not reported
Owner/operator fax: Not reported
Owner/operator extension: Not reported
Legal status: Other
Owner/Operator Type: Owner
Owner/Op start date: Not reported
Owner/Op end date: Not reported

Map ID
 Direction
 Distance
 Elevation

MAP FINDINGS

Site

Database(s)

EDR ID Number
 EPA ID Number

E-Z TUNE UPS INC. (Continued)

1024805127

Owner/operator name: OCTAVIO PADILLA
 Owner/operator address: 740 S OXNARD BLVD
 OXNARD, CA 93030
 Owner/operator country: Not reported
 Owner/operator telephone: 805-487-7225
 Owner/operator email: Not reported
 Owner/operator fax: Not reported
 Owner/operator extension: Not reported
 Legal status: Other
 Owner/Operator Type: Operator
 Owner/Op start date: Not reported
 Owner/Op end date: Not reported

Handler Activities Summary:

U.S. importer of hazardous waste: No
 Mixed waste (haz. and radioactive): No
 Recycler of hazardous waste: No
 Transporter of hazardous waste: No
 Treater, storer or disposer of HW: No
 Underground injection activity: No
 On-site burner exemption: No
 Furnace exemption: No
 Used oil fuel burner: No
 Used oil processor: No
 User oil refiner: No
 Used oil fuel marketer to burner: No
 Used oil Specification marketer: No
 Used oil transfer facility: No
 Used oil transporter: No

Violation Status: No violations found

**K80
 NNW
 1/8-1/4
 0.189 mi.
 996 ft.**

**HERITAGE SQUARE
 348-350 OXNARD
 OXNARD, CA 93030
 Site 3 of 5 in cluster K**

**CPS-SLIC S103546998
 N/A**

**Relative:
 Higher
 Actual:
 56 ft.**

SLIC REG 4:
 Region: 4
 Facility Status: No further action required
 SLIC: 0454
 Substance: TPH
 Staff: Jenny Au

**L81
 ESE
 1/8-1/4
 0.191 mi.
 1011 ft.**

**JUNIORS MOBILE SERVICE & REPAIR
 554 MOUNTAIN VIEW AVE
 OXNARD, CA 93030
 Site 1 of 8 in cluster L**

**RCRA NonGen / NLR 1025868606
 N/A**

**Relative:
 Lower
 Actual:
 52 ft.**

RCRA NonGen / NLR:
 Date form received by agency: 2019-11-22 00:00:00.0
 Facility name: JUNIORS MOBILE SERVICE & REPAIR
 Facility address: 554 MOUNTAIN VIEW AVE
 OXNARD, CA 93030
 EPA ID: CAL000376256

Map ID
Direction
Distance
Elevation

MAP FINDINGS

Site

Database(s)

EDR ID Number
EPA ID Number

JUNIORS MOBILE SERVICE & REPAIR (Continued)

1025868606

Mailing address: MOUNTAIN VIEW AVE
OXNARD, CA 93030
Contact: EVARISTO AGUILAR
Contact address: MOUNTAIN VIEW AVE
OXNARD, CA 93030
Contact country: US
Contact telephone: 805-479-6111
Contact email: ELIANA99AGUILAR@GMAIL.COM
EPA Region: 09
Classification: Non-Generator
Description: Handler: Non-Generators do not presently generate hazardous waste

Owner/Operator Summary:

Owner/operator name: EVARISTO AGUILAR
Owner/operator address: MOUNTAIN VIEW AVE
OXNARD, CA 93030
Owner/operator country: US
Owner/operator telephone: 805-479-6111
Owner/operator email: Not reported
Owner/operator fax: Not reported
Owner/operator extension: Not reported
Legal status: Private
Owner/Operator Type: Owner
Owner/Op start date: Not reported
Owner/Op end date: Not reported

Owner/operator name: JUNIORS MOBILE SERVICE & REPAIR
Owner/operator address: 554 MOUNTAIN VIEW AVE
OXNARD, CA 93030
Owner/operator country: Not reported
Owner/operator telephone: 805-479-6111
Owner/operator email: Not reported
Owner/operator fax: Not reported
Owner/operator extension: Not reported
Legal status: Other
Owner/Operator Type: Owner
Owner/Op start date: Not reported
Owner/Op end date: Not reported

Owner/operator name: EVARISTO AGUILAR
Owner/operator address: MOUNTAIN VIEW AVE
OXNARD, CA 93030
Owner/operator country: US
Owner/operator telephone: 805-479-6111
Owner/operator email: Not reported
Owner/operator fax: Not reported
Owner/operator extension: Not reported
Legal status: Private
Owner/Operator Type: Operator
Owner/Op start date: Not reported
Owner/Op end date: Not reported

Owner/operator name: EVARISTO AGUILAR
Owner/operator address: 554 MOUNTAIN VIEW AVE
OXNARD, CA 93030
Owner/operator country: Not reported
Owner/operator telephone: 805-479-6111

Map ID
Direction
Distance
Elevation

MAP FINDINGS

Site

Database(s)

EDR ID Number
EPA ID Number

JUNIORS MOBILE SERVICE & REPAIR (Continued)

1025868606

Owner/operator email: Not reported
Owner/operator fax: Not reported
Owner/operator extension: Not reported
Legal status: Other
Owner/Operator Type: Operator
Owner/Op start date: Not reported
Owner/Op end date: Not reported

Handler Activities Summary:

U.S. importer of hazardous waste: No
Mixed waste (haz. and radioactive): Not reported
Recycler of hazardous waste: No
Transporter of hazardous waste: No
Treater, storer or disposer of HW: No
Underground injection activity: No
On-site burner exemption: No
Furnace exemption: No
Used oil fuel burner: No
Used oil processor: No
User oil refiner: No
Used oil fuel marketer to burner: No
Used oil Specification marketer: No
Used oil transfer facility: No
Used oil transporter: No

Historical Generators:

Date form received by agency: 2012-07-12 00:00:00.0
Site name: JUNIORS MOBILE SERVICE & REPAIR
Classification: Not a generator, verified

Violation Status: No violations found

L82
ESE
1/8-1/4
0.193 mi.
1019 ft.

RIGO'S TRANSMISSION & AUTO REPAIR
558 MOUNTAIN VIEW AVE
OXNARD, CA 93030

CERS S123501861
CERS HAZ WASTE N/A

Site 2 of 8 in cluster L

Relative:
Lower
Actual:
52 ft.

CERS HAZ WASTE:
Name: RIGO'S TRANSMISSION & AUTO REPAIR
Address: 558 MOUNTAIN VIEW AVE
City,State,Zip: OXNARD, CA 93030
Site ID: 147876
CERS ID: 10608844
CERS Description: Hazardous Waste Generator

CERS:

Name: RIGO'S TRANSMISSION & AUTO REPAIR
Address: 558 MOUNTAIN VIEW AVE
City,State,Zip: OXNARD, CA 93030
Site ID: 147876
CERS ID: 10608844
CERS Description: Chemical Storage Facilities

Violations:

Site ID: 147876
Site Name: Rigo's Transmission & Auto Repair
Violation Date: 11-07-2017

Map ID
Direction
Distance
Elevation

MAP FINDINGS

Site

Database(s)

EDR ID Number
EPA ID Number

RIGO'S TRANSMISSION & AUTO REPAIR (Continued)

S123501861

Citation: HSC 6.95 25508(a)(1) - California Health and Safety Code, Chapter 6.95, Section(s) 25508(a)(1)
Violation Description: Failure to complete and electronically submit hazardous material inventory information for all reportable hazardous materials on site at or above reportable quantities.
Violation Notes: Not reported
Violation Division: Oxnard City CUPA
Violation Program: HMRRP
Violation Source: CERS

Site ID: 147876
Site Name: Rigo's Transmission & Auto Repair
Violation Date: 06-18-2015
Citation: 22 CCR 12 66262.12 - California Code of Regulations, Title 22, Chapter 12, Section(s) 66262.12
Violation Description: Failure to obtain and/or maintain an Active EPA ID.
Violation Notes: Returned to compliance on 06/18/2015.
Violation Division: Oxnard City CUPA
Violation Program: HW
Violation Source: CERS

Site ID: 147876
Site Name: Rigo's Transmission & Auto Repair
Violation Date: 06-18-2019
Citation: 40 CFR 1 265.173 - U.S. Code of Federal Regulations, Title 40, Chapter 1, Section(s) 265.173
Violation Description: Failure to meet the following container management requirements: (a) A container holding hazardous waste must always be closed during storage, except when it is necessary to add or remove waste. (b) A container holding hazardous waste must not be opened, handled, or stored in a manner which may rupture the container or cause it to leak.
Violation Notes: Returned to compliance on 07/30/2019.
Violation Division: Oxnard City CUPA
Violation Program: HW
Violation Source: CERS

Site ID: 147876
Site Name: Rigo's Transmission & Auto Repair
Violation Date: 11-07-2017
Citation: 22 CCR 12 66262.34(f) - California Code of Regulations, Title 22, Chapter 12, Section(s) 66262.34(f)
Violation Description: Failure to properly label hazardous waste accumulation containers and portable tanks with the following requirements: "Hazardous Waste", name and address of the generator, physical and chemical characteristics of the Hazardous Waste, and starting accumulation date.
Violation Notes: Returned to compliance on 06/18/2019.
Violation Division: Oxnard City CUPA
Violation Program: HW
Violation Source: CERS

Site ID: 147876
Site Name: Rigo's Transmission & Auto Repair
Violation Date: 06-18-2015
Citation: HSC 6.95 25508(d) - California Health and Safety Code, Chapter 6.95, Section(s) 25508(d)

Map ID
Direction
Distance
Elevation

MAP FINDINGS

Site

Database(s)

EDR ID Number
EPA ID Number

RIGO'S TRANSMISSION & AUTO REPAIR (Continued)

S123501861

Violation Description: Failure to complete and/or electronically submit a business plan when storing/handling a hazardous material at or above reportable quantities.
Violation Notes: Returned to compliance on 09/21/2017.
Violation Division: Oxnard City CUPA
Violation Program: HMRRP
Violation Source: CERS

Evaluation:

Eval General Type: Compliance Evaluation Inspection
Eval Date: 06-18-2019
Violations Found: No
Eval Type: Routine done by local agency
Eval Notes: Not reported
Eval Division: Oxnard City CUPA
Eval Program: HMRRP
Eval Source: CERS

Eval General Type: Compliance Evaluation Inspection
Eval Date: 06-18-2019
Violations Found: Yes
Eval Type: Routine done by local agency
Eval Notes: Not reported
Eval Division: Oxnard City CUPA
Eval Program: HW
Eval Source: CERS

Eval General Type: Compliance Evaluation Inspection
Eval Date: 07-31-2019
Violations Found: No
Eval Type: Routine done by local agency
Eval Notes: Not reported
Eval Division: Oxnard City CUPA
Eval Program: HW
Eval Source: CERS

Eval General Type: Compliance Evaluation Inspection
Eval Date: 06-18-2015
Violations Found: Yes
Eval Type: Routine done by local agency
Eval Notes: Not reported
Eval Division: Oxnard City CUPA
Eval Program: HW
Eval Source: CERS

Eval General Type: Compliance Evaluation Inspection
Eval Date: 07-31-2019
Violations Found: No
Eval Type: Routine done by local agency
Eval Notes: Not reported
Eval Division: Oxnard City CUPA
Eval Program: HMRRP
Eval Source: CERS

Eval General Type: Compliance Evaluation Inspection
Eval Date: 11-07-2017
Violations Found: Yes

Map ID
Direction
Distance
Elevation

MAP FINDINGS

Site

Database(s)

EDR ID Number
EPA ID Number

RIGO'S TRANSMISSION & AUTO REPAIR (Continued)

S123501861

Eval Type: Routine done by local agency
Eval Notes: Not reported
Eval Division: Oxnard City CUPA
Eval Program: HMRRP
Eval Source: CERS

Eval General Type: Compliance Evaluation Inspection
Eval Date: 11-07-2017
Violations Found: Yes
Eval Type: Routine done by local agency
Eval Notes: Not reported
Eval Division: Oxnard City CUPA
Eval Program: HW
Eval Source: CERS

Eval General Type: Compliance Evaluation Inspection
Eval Date: 06-18-2015
Violations Found: Yes
Eval Type: Routine done by local agency
Eval Notes: Not reported
Eval Division: Oxnard City CUPA
Eval Program: HMRRP
Eval Source: CERS

Enforcement Action:

Site ID: 147876
Site Name: Rigo's Transmission & Auto Repair
Site Address: 558 MOUNTAIN VIEW AVE
Site City: OXNARD
Site Zip: 93030
Enf Action Date: 01-02-2018
Enf Action Type: Notice of Violation (Unified Program)
Enf Action Description: Notice of Violation Issued by the Inspector at the Time of Inspection
Enf Action Notes: Not reported
Enf Action Division: Oxnard City CUPA
Enf Action Program: HMRRP
Enf Action Source: CERS

Site ID: 147876
Site Name: Rigo's Transmission & Auto Repair
Site Address: 558 MOUNTAIN VIEW AVE
Site City: OXNARD
Site Zip: 93030
Enf Action Date: 01-02-2018
Enf Action Type: Notice of Violation (Unified Program)
Enf Action Description: Notice of Violation Issued by the Inspector at the Time of Inspection
Enf Action Notes: Not reported
Enf Action Division: Oxnard City CUPA
Enf Action Program: HW
Enf Action Source: CERS

Site ID: 147876
Site Name: Rigo's Transmission & Auto Repair
Site Address: 558 MOUNTAIN VIEW AVE
Site City: OXNARD
Site Zip: 93030
Enf Action Date: 08-26-2017

Map ID
Direction
Distance
Elevation

MAP FINDINGS

Site

Database(s)

EDR ID Number
EPA ID Number

RIGO'S TRANSMISSION & AUTO REPAIR (Continued)

S123501861

Enf Action Type: Notice of Violation (Unified Program)
Enf Action Description: Notice of Violation Issued by the Inspector at the Time of Inspection
Enf Action Notes: NOV Due 09/26/2017.
Enf Action Division: Oxnard City CUPA
Enf Action Program: HMRRP
Enf Action Source: CERS

Coordinates:

Site ID: 147876
Facility Name: Rigo's Transmission & Auto Repair
Env Int Type Code: HWG
Program ID: 10608844
Coord Name: Not reported
Ref Point Type Desc: Center of a facility or station.
Latitude: 34.196100
Longitude: -119.172220

Affiliation:

Affiliation Type Desc: Property Owner
Entity Name: henry yie
Entity Title: Not reported
Affiliation Address: 2621 wood opal way
Affiliation City: oxnard
Affiliation State: CA
Affiliation Country: United States
Affiliation Zip: 93030
Affiliation Phone: (805) 988-9554

Affiliation Type Desc: CUPA District
Entity Name: Oxnard Fire Department
Entity Title: Not reported
Affiliation Address: 360 West Second Street
Affiliation City: Oxnard
Affiliation State: CA
Affiliation Country: Not reported
Affiliation Zip: 93030
Affiliation Phone: (805) 385-7722

Affiliation Type Desc: Environmental Contact
Entity Name: Rigoberto Romero A
Entity Title: Not reported
Affiliation Address: 558 Mountain View Ave
Affiliation City: Oxnard
Affiliation State: CA
Affiliation Country: Not reported
Affiliation Zip: 93030
Affiliation Phone: Not reported

Affiliation Type Desc: Identification Signer
Entity Name: alicia diaz ambriz
Entity Title: friend
Affiliation Address: Not reported
Affiliation City: Not reported
Affiliation State: Not reported
Affiliation Country: Not reported
Affiliation Zip: Not reported

Map ID
Direction
Distance
Elevation

MAP FINDINGS

Site

Database(s)

EDR ID Number
EPA ID Number

RIGO'S TRANSMISSION & AUTO REPAIR (Continued)

S123501861

Affiliation Phone: Not reported

Affiliation Type Desc: Operator
Entity Name: Rigoberto Romero A
Entity Title: Not reported
Affiliation Address: Not reported
Affiliation City: Not reported
Affiliation State: Not reported
Affiliation Country: Not reported
Affiliation Zip: Not reported
Affiliation Phone: (805) 844-3352

Affiliation Type Desc: Document Preparer
Entity Name: alicia diaz ambriz
Entity Title: Not reported
Affiliation Address: Not reported
Affiliation City: Not reported
Affiliation State: Not reported
Affiliation Country: Not reported
Affiliation Zip: Not reported
Affiliation Phone: Not reported

Affiliation Type Desc: Facility Mailing Address
Entity Name: Mailing Address
Entity Title: Not reported
Affiliation Address: 558 Mountain View Ave
Affiliation City: Oxnard
Affiliation State: CA
Affiliation Country: Not reported
Affiliation Zip: 93030
Affiliation Phone: Not reported

Affiliation Type Desc: Legal Owner
Entity Name: Rigoberto Romero A
Entity Title: Not reported
Affiliation Address: 558 Mountain View Ave
Affiliation City: Oxnard
Affiliation State: CA
Affiliation Country: United States
Affiliation Zip: 93030
Affiliation Phone: (805) 844-3352

Affiliation Type Desc: Parent Corporation
Entity Name: Rigo's Transmission & Auto Repair
Entity Title: Not reported
Affiliation Address: Not reported
Affiliation City: Not reported
Affiliation State: Not reported
Affiliation Country: Not reported
Affiliation Zip: Not reported
Affiliation Phone: Not reported

MAP FINDINGS

Map ID
Direction
Distance
Elevation

Site

Database(s)

EDR ID Number
EPA ID Number

L83
ESE
1/8-1/4
0.194 mi.
1023 ft.

MAYER AUTOMOTIVE REPAIR
560 MOUNTAIN VIEW AVE
OXNARD, CA 93030

CERS
CERS HAZ WASTE
HAZNET
HWTS

S113105400
N/A

Site 3 of 8 in cluster L

Relative:
Lower

CERS HAZ WASTE:

Actual:
52 ft.

Name: MAYER AUTOMOTIVE REPAIR
Address: 560 MOUNTAIN VIEW AVE.
City,State,Zip: OXNARD, CA 93030
Site ID: 133547
CERS ID: 10201015
CERS Description: Hazardous Waste Generator

HAZNET:

Name: MAYER AUTOMOTIVE REPAIR
Address: 560 MOUNTAIN VIEW AVE
Address 2: Not reported
City,State,Zip: OXNARD, CA 930300000
Contact: ISMAEL SALCEDA/OWNER
Telephone: 8054873147
Mailing Name: Not reported
Mailing Address: 560 MOUNTAIN VIEW AVE

Year: 2013
Gepaid: CAL000207193
TSD EPA ID: AZR000509950
CA Waste Code: 221 - Waste oil and mixed oil
Disposal Method: H039 - Other Recovery Of Reclamation For Reuse Including Acid
Regeneration, Organics Recovery Ect
Tons: 0.209

Year: 2012
Gepaid: CAL000207193
TSD EPA ID: AZR000509950
CA Waste Code: 221 - Waste oil and mixed oil
Disposal Method: H039 - Other Recovery Of Reclamation For Reuse Including Acid
Regeneration, Organics Recovery Ect
Tons: 0.209

Year: 2007
Gepaid: CAL000207193
TSD EPA ID: CAD099452708
CA Waste Code: 221 - Waste oil and mixed oil
Disposal Method: H039 - Other Recovery Of Reclamation For Reuse Including Acid
Regeneration, Organics Recovery Ect
Tons: 0.418

Year: 1999
Gepaid: CAL000207193
TSD EPA ID: CAT080033681
CA Waste Code: 352 - Other organic solids
Disposal Method: R01 - Recycler
Tons: 0.1

Additional Info:

Year: 2013

Map ID
Direction
Distance
Elevation

MAP FINDINGS

Site

Database(s)

EDR ID Number
EPA ID Number

MAYER AUTOMOTIVE REPAIR (Continued)

S113105400

Gen EPA ID: CAL000207193

Shipment Date: 20130108
Creation Date: 7/17/2013 22:15:13
Receipt Date: 20130110
Manifest ID: 001980062GBF
Trans EPA ID: CAD983615501
Trans Name: PACIFIC OIL COMPANY
Trans 2 EPA ID: AZR000503789
Trans 2 Name: BOTAVIA ENERGY LLC
TSDF EPA ID: AZR000509950
Trans Name: BOTAVIA ENERGY LLC
TSDF Alt EPA ID: Not reported
TSDF Alt Name: Not reported
CA Waste Code: 221 - Waste oil and mixed oil
RCRA Code: Not reported
Disposal Method: H039 - Other Recovery Of Reclamation For Reuse Including Acid
Regeneration, Organics Recovery Ect

Quantity Tons: 0.209
Waste Quantity: 55
Quantity Unit: G

Additional Code 1: Not reported
Additional Code 2: Not reported
Additional Code 3: Not reported
Additional Code 4: Not reported
Additional Code 5: Not reported

Additional Info:

Year: 2012
Gen EPA ID: CAL000207193

Shipment Date: 20121029
Creation Date: 5/21/2013 22:15:06
Receipt Date: 20121101
Manifest ID: 001923494GBF
Trans EPA ID: CAD983615501
Trans Name: PACIFIC OIL COMPANY
Trans 2 EPA ID: AZR000503789
Trans 2 Name: BOTAVIA ENERGY, LLC
TSDF EPA ID: AZR000509950
Trans Name: BOTAVIA ENERGY, LLC
TSDF Alt EPA ID: Not reported
TSDF Alt Name: Not reported
CA Waste Code: 221 - Waste oil and mixed oil
RCRA Code: Not reported
Disposal Method: H039 - Other Recovery Of Reclamation For Reuse Including Acid
Regeneration, Organics Recovery Ect

Quantity Tons: 0.209
Waste Quantity: 55
Quantity Unit: G

Additional Code 1: Not reported
Additional Code 2: Not reported
Additional Code 3: Not reported
Additional Code 4: Not reported
Additional Code 5: Not reported

Map ID
Direction
Distance
Elevation

MAP FINDINGS

Site

Database(s)

EDR ID Number
EPA ID Number

MAYER AUTOMOTIVE REPAIR (Continued)

S113105400

Additional Info:

Year: 1999
Gen EPA ID: CAL000207193

Shipment Date: 19990915
Creation Date: 11/18/1999 0:00:00
Receipt Date: 19990917
Manifest ID: 99492034
Trans EPA ID: CA0000970392
Trans Name: Not reported
Trans 2 EPA ID: Not reported
Trans 2 Name: Not reported
TSDf EPA ID: CAT080033681
Trans Name: Not reported
TSDf Alt EPA ID: CAT080033681
TSDf Alt Name: Not reported
CA Waste Code: 352 - Other organic solids
RCRA Code: Not reported
Disposal Method: R01 - Recycler
Quantity Tons: 0.1
Waste Quantity: 200
Quantity Unit: P
Additional Code 1: Not reported
Additional Code 2: Not reported
Additional Code 3: Not reported
Additional Code 4: Not reported
Additional Code 5: Not reported

Additional Info:

Year: 2007
Gen EPA ID: CAL000207193

Shipment Date: 20070404
Creation Date: 8/23/2007 18:30:47
Receipt Date: 20070405
Manifest ID: 000268544GBF
Trans EPA ID: CAD983615501
Trans Name: PACIFIC OIL COMPANY
Trans 2 EPA ID: Not reported
Trans 2 Name: Not reported
TSDf EPA ID: CAD099452708
Trans Name: INDUSTRIAL SERVICE OIL COMPANY
TSDf Alt EPA ID: Not reported
TSDf Alt Name: Not reported
CA Waste Code: 221 - Waste oil and mixed oil
RCRA Code: Not reported
Disposal Method: H039 - Other Recovery Of Reclamation For Reuse Including Acid
Regeneration, Organics Recovery Ect
Quantity Tons: 0.209
Waste Quantity: 55
Quantity Unit: G
Additional Code 1: Not reported
Additional Code 2: Not reported
Additional Code 3: Not reported
Additional Code 4: Not reported
Additional Code 5: Not reported

Map ID
Direction
Distance
Elevation

MAP FINDINGS

Site

Database(s)

EDR ID Number
EPA ID Number

MAYER AUTOMOTIVE REPAIR (Continued)

S113105400

Shipment Date: 20070308
Creation Date: 8/11/2007 18:30:13
Receipt Date: 20070312
Manifest ID: 000056820GBF
Trans EPA ID: CAD983615501
Trans Name: PACIFIC OIL COMPANY
Trans 2 EPA ID: Not reported
Trans 2 Name: Not reported
TSDf EPA ID: CAD099452708
Trans Name: INDUSTRIAL SERVICE OIL COMPANY
TSDf Alt EPA ID: Not reported
TSDf Alt Name: Not reported
CA Waste Code: 221 - Waste oil and mixed oil
RCRA Code: Not reported
Disposal Method: H039 - Other Recovery Of Reclamation For Reuse Including Acid
Regeneration, Organics Recovery Ect

Quantity Tons: 0.209
Waste Quantity: 55
Quantity Unit: G
Additional Code 1: Not reported
Additional Code 2: Not reported
Additional Code 3: Not reported
Additional Code 4: Not reported
Additional Code 5: Not reported

CERS:

Name: MAYER AUTOMOTIVE REPAIR
Address: 560 MOUNTAIN VIEW AVE.
City,State,Zip: OXNARD, CA 93030
Site ID: 133547
CERS ID: 10201015
CERS Description: Chemical Storage Facilities

Violations:

Site ID: 133547
Site Name: Mayer Automotive Repair
Violation Date: 12-10-2018
Citation: HSC 6.95 25508.2 - California Health and Safety Code, Chapter 6.95,
Section(s) 25508.2
Violation Description: Failure to annually review and electronically certify that the
business plan is complete and accurate on or before the annual due
date.
Violation Notes: Returned to compliance on 12/10/2018.
Violation Division: Oxnard City CUPA
Violation Program: HMRRP
Violation Source: CERS

Site ID: 133547
Site Name: Mayer Automotive Repair
Violation Date: 12-10-2018
Citation: 22 CCR 12 66262.34(f) - California Code of Regulations, Title 22,
Chapter 12, Section(s) 66262.34(f)
Violation Description: Failure to properly label hazardous waste accumulation containers and
portable tanks with the following requirements: "Hazardous Waste",
name and address of the generator, physical and chemical
characteristics of the Hazardous Waste, and starting accumulation
date.

Map ID
Direction
Distance
Elevation

MAP FINDINGS

Site

Database(s)

EDR ID Number
EPA ID Number

MAYER AUTOMOTIVE REPAIR (Continued)

S113105400

Violation Notes: Returned to compliance on 12/10/2018.
Violation Division: Oxnard City CUPA
Violation Program: HW
Violation Source: CERS

Site ID: 133547
Site Name: Mayer Automotive Repair
Violation Date: 11-14-2017
Citation: 22 CCR 12 66262.34(f) - California Code of Regulations, Title 22,
Chapter 12, Section(s) 66262.34(f)

Violation Description: Failure to properly label hazardous waste accumulation containers and portable tanks with the following requirements: "Hazardous Waste", name and address of the generator, physical and chemical characteristics of the Hazardous Waste, and starting accumulation date.

Violation Notes: Returned to compliance on 11/14/2017.
Violation Division: Oxnard City CUPA
Violation Program: HW
Violation Source: CERS

Site ID: 133547
Site Name: Mayer Automotive Repair
Violation Date: 10-09-2017
Citation: HSC 6.95 25508.2 - California Health and Safety Code, Chapter 6.95,
Section(s) 25508.2

Violation Description: Failure to annually review and electronically certify that the business plan is complete and accurate on or before the annual due date.

Violation Notes: Returned to compliance on 11/14/2017. NOV Sent
Violation Division: Oxnard City CUPA
Violation Program: HMRRP
Violation Source: CERS

Evaluation:
Eval General Type: Compliance Evaluation Inspection
Eval Date: 10-14-2013
Violations Found: No
Eval Type: Routine done by local agency
Eval Notes: No violations noted at this time
Eval Division: Oxnard City CUPA
Eval Program: HMRRP
Eval Source: CERS

Eval General Type: Compliance Evaluation Inspection
Eval Date: 12-10-2018
Violations Found: Yes
Eval Type: Routine done by local agency
Eval Notes: Not reported
Eval Division: Oxnard City CUPA
Eval Program: HMRRP
Eval Source: CERS

Eval General Type: Compliance Evaluation Inspection
Eval Date: 12-10-2018
Violations Found: Yes
Eval Type: Routine done by local agency
Eval Notes: Not reported

Map ID
Direction
Distance
Elevation

MAP FINDINGS

Site

Database(s)

EDR ID Number
EPA ID Number

MAYER AUTOMOTIVE REPAIR (Continued)

S113105400

Eval Division: Oxnard City CUPA
Eval Program: HW
Eval Source: CERS

Eval General Type: Other/Unknown
Eval Date: 10-09-2017
Violations Found: Yes
Eval Type: Other, not routine, done by local agency
Eval Notes: Not reported
Eval Division: Oxnard City CUPA
Eval Program: HMRRP
Eval Source: CERS

Eval General Type: Compliance Evaluation Inspection
Eval Date: 10-14-2013
Violations Found: No
Eval Type: Routine done by local agency
Eval Notes: No violations noted at this time
Eval Division: Oxnard City CUPA
Eval Program: HW
Eval Source: CERS

Eval General Type: Compliance Evaluation Inspection
Eval Date: 11-14-2017
Violations Found: No
Eval Type: Routine done by local agency
Eval Notes: Not reported
Eval Division: Oxnard City CUPA
Eval Program: HMRRP
Eval Source: CERS

Eval General Type: Compliance Evaluation Inspection
Eval Date: 11-14-2017
Violations Found: Yes
Eval Type: Routine done by local agency
Eval Notes: Not reported
Eval Division: Oxnard City CUPA
Eval Program: HW
Eval Source: CERS

Enforcement Action:
Site ID: 133547
Site Name: Mayer Automotive Repair
Site Address: 560 MOUNTAIN VIEW AVE.
Site City: OXNARD
Site Zip: 93030
Enf Action Date: 10-09-2017
Enf Action Type: Notice of Violation (Unified Program)
Enf Action Description: Notice of Violation Issued by the Inspector at the Time of Inspection
Enf Action Notes: Not reported
Enf Action Division: Oxnard City CUPA
Enf Action Program: HMRRP
Enf Action Source: CERS

Affiliation:
Affiliation Type Desc: Environmental Contact

Map ID
Direction
Distance
Elevation

MAP FINDINGS

Site

EDR ID Number
EPA ID Number
Database(s)

MAYER AUTOMOTIVE REPAIR (Continued)

S113105400

Entity Name: Ismael Salceda
Entity Title: Not reported
Affiliation Address: 560 Mountain View Ave.
Affiliation City: Oxnard
Affiliation State: CA
Affiliation Country: Not reported
Affiliation Zip: 93030
Affiliation Phone: Not reported

Affiliation Type Desc: Property Owner
Entity Name: Ismael Salceda
Entity Title: Not reported
Affiliation Address: 560 Mountain View Ave.
Affiliation City: Oxnard
Affiliation State: CA
Affiliation Country: United States
Affiliation Zip: 93030
Affiliation Phone: (805) 830-3129

Affiliation Type Desc: Legal Owner
Entity Name: Ismael Salceda
Entity Title: Not reported
Affiliation Address: 560 Mountain View Ave.
Affiliation City: Oxnard
Affiliation State: CA
Affiliation Country: United States
Affiliation Zip: 93030
Affiliation Phone: (805) 830-3129

Affiliation Type Desc: CUPA District
Entity Name: Oxnard Fire Department
Entity Title: Not reported
Affiliation Address: 360 West Second Street
Affiliation City: Oxnard
Affiliation State: CA
Affiliation Country: Not reported
Affiliation Zip: 93030
Affiliation Phone: (805) 385-7722

Affiliation Type Desc: Facility Mailing Address
Entity Name: Mailing Address
Entity Title: Not reported
Affiliation Address: 560 Mountain View Ave.
Affiliation City: Oxnard
Affiliation State: CA
Affiliation Country: Not reported
Affiliation Zip: 93030
Affiliation Phone: Not reported

Affiliation Type Desc: Operator
Entity Name: Ismael Salceda
Entity Title: Not reported
Affiliation Address: Not reported
Affiliation City: Not reported
Affiliation State: Not reported
Affiliation Country: Not reported
Affiliation Zip: Not reported

Map ID
Direction
Distance
Elevation

MAP FINDINGS

Site

Database(s)

EDR ID Number
EPA ID Number

MAYER AUTOMOTIVE REPAIR (Continued)

S113105400

Affiliation Phone: (805) 804-0705

Affiliation Type Desc: Parent Corporation
Entity Name: Mayer Automotive Repair
Entity Title: Not reported
Affiliation Address: Not reported
Affiliation City: Not reported
Affiliation State: Not reported
Affiliation Country: Not reported
Affiliation Zip: Not reported
Affiliation Phone: Not reported

HWTS:

Name: MAYER AUTOMOTIVE REPAIR
Address: 560 MOUNTAIN VIEW AVE
Address 2: Not reported
City,State,Zip: OXNARD, CA 930300000
EPA ID: CAL000207193
Inactive Date: 06/30/2016
Create Date: 04/05/1999
Last Act Date: 01/12/2017
Mailing Name: Not reported
Mailing Address: 560 MOUNTAIN VIEW AVE
Mailing Address 2: Not reported
Mailing City,State,Zip: OXNARD, CA 930300000
Owner Name: ISMAEL SALCEDA
Owner Address: 560 MOUNTAIN VIEW AVE
Owner Address 2: Not reported
Owner City,State,Zip: OXNARD, CA 930300000
Contact Name: ISMAEL SALCEDA/OWNER
Contact Address: 560 MOUNTAIN VIEW AVE
Contact Address 2: Not reported
City,State,Zip: OXNARD, CA 93030

NAICS:

EPA ID: CAL000207193
Create Date: 2014-12-16 05:37:51
NAICS Code: 52111
NAICS Description: Monetary Authorities - Central Bank
Issued EPA ID Date: 1999-04-05 00:00:00
Inactive Date: 2016-06-30 00:00:00
Facility Name: MAYER AUTOMOTIVE REPAIR
Facility Address: 560 MOUNTAIN VIEW AVE
Facility Address 2: Not reported
Facility City: OXNARD
Facility County: 56
Facility State: CA
Facility Zip: 930300000

MAP FINDINGS

Map ID			EDR ID Number
Direction			EPA ID Number
Distance			
Elevation	Site	Database(s)	

I84 SSW 1/8-1/4 0.195 mi. 1030 ft.	BILL BOREN HONDA 760 OXNARD BLVD. OXNARD, CA Site 11 of 11 in cluster I Relative: VENTURA CO. UST: Lower Name: BILL BOREN HONDA Address: 760 OXNARD BLVD. City: OXNARD Facility ID: D 983 Facility Status: Inactive	UST U001966208 N/A
---	--	---

J85 NE 1/8-1/4 0.198 mi. 1044 ft.	CHEVRON #210372 570 E 3RD ST OXNARD, CA 93030 Site 6 of 7 in cluster J Relative: RCRA NonGen / NLR: Higher Date form received by agency: 2001-08-20 00:00:00.0 Actual: Facility name: CHEVRON #210372 Facility address: 570 E 3RD ST OXNARD, CA 93030-0000 EPA ID: CAL000231416 Mailing address: PO BOX 6004 SAN RAMON, CA 94583-0000 Contact: KWAME AWUKU Contact address: 6001 BOLLINGER CANYON RD. SAN RAMON, CA 94583 Contact country: Not reported Contact telephone: 877-386-6044 Contact email: NAWTDESK@CHEVRON.COM EPA Region: 09 Classification: Non-Generator Description: Handler: Non-Generators do not presently generate hazardous waste	RCRA NonGen / NLR 1024801514 N/A
--	--	---

Owner/Operator Summary:

Owner/operator name:	CHEVRON TRAN
Owner/operator address:	PO BOX 6004 SAN RAMON, CA 94583
Owner/operator country:	Not reported
Owner/operator telephone:	877-386-6044
Owner/operator email:	Not reported
Owner/operator fax:	Not reported
Owner/operator extension:	Not reported
Legal status:	Other
Owner/Operator Type:	Owner
Owner/Op start date:	Not reported
Owner/Op end date:	Not reported

Owner/operator name:	KWAME AWUKU
Owner/operator address:	6001 BOLLINGER CANYON RD. SAN RAMON, CA 94583
Owner/operator country:	Not reported
Owner/operator telephone:	877-386-6044
Owner/operator email:	Not reported
Owner/operator fax:	Not reported
Owner/operator extension:	Not reported

Map ID
 Direction
 Distance
 Elevation

MAP FINDINGS

Site

Database(s)

EDR ID Number
 EPA ID Number

CHEVRON #210372 (Continued)

1024801514

Legal status: Other
 Owner/Operator Type: Operator
 Owner/Op start date: Not reported
 Owner/Op end date: Not reported

Handler Activities Summary:

U.S. importer of hazardous waste: No
 Mixed waste (haz. and radioactive): No
 Recycler of hazardous waste: No
 Transporter of hazardous waste: Yes
 Treater, storer or disposer of HW: No
 Underground injection activity: No
 On-site burner exemption: No
 Furnace exemption: No
 Used oil fuel burner: No
 Used oil processor: No
 User oil refiner: No
 Used oil fuel marketer to burner: No
 Used oil Specification marketer: No
 Used oil transfer facility: No
 Used oil transporter: No

Violation Status: No violations found

**J86
 NE
 1/8-1/4
 0.198 mi.
 1044 ft.**

**CHEVRON BULK FUEL FACILITY NO. 21-0372 (FORMER)
 570 E. 3RD ST
 OXNARD, CA 93030
 Site 7 of 7 in cluster J**

**CERS S106484095
 CPS-SLIC N/A**

**Relative:
 Higher
 Actual:
 55 ft.**

CPS-SLIC:
 Name: CHEVRON BULK FUEL FACILITY NO. 21-0372 (FORMER)
 Address: 570 E. 3RD ST
 City,State,Zip: OXNARD, CA 93030
 Region: STATE
Facility Status: Open - Site Assessment
 Status Date: 01/20/2015
 Global Id: SL204FJ2431
 Lead Agency: LOS ANGELES RWQCB (REGION 4)
 Lead Agency Case Number: Not reported
 Latitude: 34.1981795609778
 Longitude: -119.172528575394
 Case Type: Cleanup Program Site
 Case Worker: RO
 Local Agency: Not reported
 RB Case Number: 0989A
 File Location: Regional Board
 Potential Media Affected: Other Groundwater (uses other than drinking water), Soil, Soil Vapor
 Potential Contaminants of Concern: Diesel, Gasoline, Total Petroleum Hydrocarbons (TPH)
 Site History: The Site operated as a Standard Oil bulk fuel terminal facility from 1920 to 1970. The facility contained three 19,000 gallon above-ground storage tanks and two buildings. Currently, the site part of a large paved parking lot for a commercial/industrial park. The chemicals of concern include total petroleum hydrocarbons and naphthalene.

Click here to access the California GeoTracker records for this facility:

Map ID
Direction
Distance
Elevation

MAP FINDINGS

Site

Database(s)

EDR ID Number
EPA ID Number

CHEVRON BULK FUEL FACILITY NO. 21-0372 (FORMER) (Continued)

S106484095

CERS:

Name: CHEVRON BULK FUEL FACILITY NO. 21-0372 (FORMER)
Address: 570 E. 3RD ST
City,State,Zip: OXNARD, CA 93030
Site ID: 232516
CERS ID: SL204FJ2431
CERS Description: Cleanup Program Site

Affiliation:

Affiliation Type Desc: Regional Board Caseworker
Entity Name: REBECCA ORR - LOS ANGELES RWQCB (REGION 4)
Entity Title: Not reported
Affiliation Address: 320 W 4th St #200
Affiliation City: LOS ANGELES
Affiliation State: CA
Affiliation Country: Not reported
Affiliation Zip: Not reported
Affiliation Phone: 2135766811

**L87
ESE
1/8-1/4
0.207 mi.
1091 ft.**

**WESTSIDE PRODUCE
601 MOUNTAIN VIEW AVE.
OXNARD, CA**

**UST U001966131
N/A**

Site 4 of 8 in cluster L

**Relative:
Lower
Actual:
51 ft.**

VENTURA CO. UST:
Name: WESTSIDE PRODUCE
Address: 601 MOUNTAIN VIEW AVE.
City: OXNARD
Facility ID: D 388
Facility Status: Inactive

**L88
ESE
1/8-1/4
0.207 mi.
1091 ft.**

**SEABOARD PRODUCE DIST, INC.
601 MOUNTAIN VIEW AVE.
OXNARD, CA 93030**

**CERS S105643296
CERS HAZ WASTE N/A
CHMIRS**

Site 5 of 8 in cluster L

**Relative:
Lower
Actual:
51 ft.**

CERS HAZ WASTE:
Name: SEABOARD PRODUCE DIST, INC.
Address: 601 MOUNTAIN VIEW AVE.
City,State,Zip: OXNARD, CA 93030
Site ID: 66329
CERS ID: 10200355
CERS Description: Hazardous Chemical Management

Name: SEABOARD PRODUCE DIST, INC.
Address: 601 MOUNTAIN VIEW AVE.
City,State,Zip: OXNARD, CA 93030
Site ID: 66329
CERS ID: 10200355
CERS Description: Hazardous Waste Generator

CHMIRS:

Name: Not reported

Map ID
Direction
Distance
Elevation

MAP FINDINGS

Site

Database(s)

EDR ID Number
EPA ID Number

SEABOARD PRODUCE DIST, INC. (Continued)

S105643296

Address: 601 MOUNTAIN VIEW AVE
City,State,Zip: OXNARD, CA 93030
OES Incident Number: 7-3049
OES notification: 08/05/1997
OES Date: Not reported
OES Time: Not reported
Date Completed: Not reported
Property Use: Not reported
Agency Id Number: Not reported
Agency Incident Number: Not reported
Time Notified: Not reported
Time Completed: Not reported
Surrounding Area: Not reported
Estimated Temperature: Not reported
Property Management: Not reported
More Than Two Substances Involved?: Not reported
Resp Agency Personel # Of Decontaminated: Not reported
Responding Agency Personel # Of Injuries: Not reported
Responding Agency Personel # Of Fatalities: Not reported
Others Number Of Decontaminated: Not reported
Others Number Of Injuries: Not reported
Others Number Of Fatalities: Not reported
Vehicle Make/year: Not reported
Vehicle License Number: Not reported
Vehicle State: Not reported
Vehicle Id Number: Not reported
CA DOT PUC/ICC Number: Not reported
Company Name: Not reported
Reporting Officer Name/ID: Not reported
Report Date: Not reported
Facility Telephone: Not reported
Waterway Involved: No
Waterway: Not reported
Spill Site: Not reported
Cleanup By: Unknown
Containment: Not reported
What Happened: Not reported
Type: Not reported
Measure: Not reported
Other: Not reported
Date/Time: Not reported
Year: 1997
Agency: Oxnard Fire Dept
Incident Date: 8/4/1997 12:00:00 AM
Admin Agency: Oxnard Fire Department
Amount: Not reported
Contained: Yes
Site Type: Industrial Plant
E Date: Not reported
Substance: ammonia
Gallons: 200
Unknown: 0
Substance #2: Not reported
Substance #3: Not reported
Evacuations: 15
Number of Injuries: 1
Number of Fatalities: 0

Map ID
Direction
Distance
Elevation

MAP FINDINGS

Site

Database(s)

EDR ID Number
EPA ID Number

SEABOARD PRODUCE DIST, INC. (Continued)

S105643296

#1 Pipeline: Not reported
#2 Pipeline: Not reported
#3 Pipeline: Not reported
#1 Vessel >= 300 Tons: Not reported
#2 Vessel >= 300 Tons: Not reported
#3 Vessel >= 300 Tons: Not reported
Evacs: Not reported
Injuries: Not reported
Fatals: Not reported
Comments: Not reported
Description: Refridgeration unit at packing plant failed,
possibly at valve or vent that caused the release
to occur. -Seaboard Produce Company- System was
shut down.

Name: Not reported
Address: 601 MOUNTAIN VIEW AVE
City,State,Zip: OXNARD, CA 93030
OES Incident Number: 16584
OES notification: Not reported
OES Date: 11/20/1996
OES Time: 03:01:27 PM
Date Completed: Not reported
Property Use: Not reported
Agency Id Number: Not reported
Agency Incident Number: Not reported
Time Notified: Not reported
Time Completed: Not reported
Surrounding Area: Not reported
Estimated Temperature: Not reported
Property Management: Not reported
More Than Two Substances Involved?: Not reported
Resp Agncy Personel # Of Decontaminated: Not reported
Responding Agency Personel # Of Injuries: Not reported
Responding Agency Personel # Of Fatalities: Not reported
Others Number Of Decontaminated: Not reported
Others Number Of Injuries: Not reported
Others Number Of Fatalities: Not reported
Vehicle Make/year: Not reported
Vehicle License Number: Not reported
Vehicle State: Not reported
Vehicle Id Number: Not reported
CA DOT PUC/ICC Number: Not reported
Company Name: Not reported
Reporting Officer Name/ID: Not reported
Report Date: Not reported
Facility Telephone: Not reported
Waterway Involved: YES
Waterway: Not reported
Spill Site: Not reported
Cleanup By: not required
Containment: Not reported
What Happened: Not reported
Type: CHEMICAL VAPOR
Measure: Not reported
Other: Not reported
Date/Time: Not reported

Map ID
Direction
Distance
Elevation

MAP FINDINGS

Site

Database(s)

EDR ID Number
EPA ID Number

SEABOARD PRODUCE DIST, INC. (Continued)

S105643296

Year: 1996
Agency: seaborg produce dist inc
Incident Date: 1230 20 Nov 96
Admin Agency: Not reported
Amount: 100 lbs
Contained: NO
Site Type: IND PLT
E Date: Not reported
Substance: ammonia
Unknown: Not reported
Substance #2: Not reported
Substance #3: Not reported
Evacuations: YES
Number of Injuries: NO
Number of Fatalities: NO
#1 Pipeline: Not reported
#2 Pipeline: Not reported
#3 Pipeline: Not reported
#1 Vessel >= 300 Tons: Not reported
#2 Vessel >= 300 Tons: Not reported
#3 Vessel >= 300 Tons: Not reported
Evacs: Not reported
Injuries: Not reported
Fatafs: Not reported
Comments: Not reported
Description: relief valve malfunction. superior cooling, next door, was evacuated, aprox 10 people. all evacuees have returned to work.

CERS:

Name: SEABOARD PRODUCE DIST, INC.
Address: 601 MOUNTAIN VIEW AVE.
City,State,Zip: OXNARD, CA 93030
Site ID: 66329
CERS ID: 10200355
CERS Description: Chemical Storage Facilities

Violations:

Site ID: 66329
Site Name: Seaboard Produce Dist, Inc.
Violation Date: 10-09-2017
Citation: HSC 6.95 25508.2 - California Health and Safety Code, Chapter 6.95, Section(s) 25508.2
Violation Description: Failure to annually review and electronically certify that the business plan is complete and accurate on or before the annual due date.
Violation Notes: Returned to compliance on 12/12/2017. NOV Sent
Violation Division: Oxnard City CUPA
Violation Program: HMRRP
Violation Source: CERS

Site ID: 66329
Site Name: Seaboard Produce Dist, Inc.
Violation Date: 09-24-2015
Citation: HSC 6.95 25508(d) - California Health and Safety Code, Chapter 6.95, Section(s) 25508(d)
Violation Description: Failure to complete and/or electronically submit a business plan when

Map ID
Direction
Distance
Elevation

MAP FINDINGS

Site

Database(s)

EDR ID Number
EPA ID Number

SEABOARD PRODUCE DIST, INC. (Continued)

S105643296

storing/handling a hazardous material at or above reportable quantities.
Violation Notes: Returned to compliance on 09/25/2015.
Violation Division: Oxnard City CUPA
Violation Program: HMRRP
Violation Source: CERS

Site ID: 66329
Site Name: Seaboard Produce Dist, Inc.
Violation Date: 02-06-2018
Citation: 40 CFR 1 265.173 - U.S. Code of Federal Regulations, Title 40, Chapter 1, Section(s) 265.173

Violation Description: Failure to meet the following container management requirements: (a) A container holding hazardous waste must always be closed during storage, except when it is necessary to add or remove waste. (b) A container holding hazardous waste must not be opened, handled, or stored in a manner which may rupture the container or cause it to leak.

Violation Notes: Returned to compliance on 04/30/2018.
Violation Division: Oxnard City CUPA
Violation Program: HW
Violation Source: CERS

Site ID: 66329
Site Name: Seaboard Produce Dist, Inc.
Violation Date: 02-06-2018
Citation: 22 CCR 12 66262.34(f) - California Code of Regulations, Title 22, Chapter 12, Section(s) 66262.34(f)

Violation Description: Failure to properly label hazardous waste accumulation containers and portable tanks with the following requirements: "Hazardous Waste", name and address of the generator, physical and chemical characteristics of the Hazardous Waste, and starting accumulation date.

Violation Notes: Returned to compliance on 04/30/2018.
Violation Division: Oxnard City CUPA
Violation Program: HW
Violation Source: CERS

Site ID: 66329
Site Name: Seaboard Produce Dist, Inc.
Violation Date: 09-30-2015
Citation: 40 CFR 1 265.201(c)(3) - U.S. Code of Federal Regulations, Title 40, Chapter 1, Section(s) 265.201(c)(3)

Violation Description: Failure to conduct daily tank inspection of the discharge systems, monitoring equipment, and tank levels.

Violation Notes: Returned to compliance on 12/02/2015.
Violation Division: Oxnard City CUPA
Violation Program: HW
Violation Source: CERS

Site ID: 66329
Site Name: Seaboard Produce Dist, Inc.
Violation Date: 09-30-2015
Citation: 19 CCR 4.5 2745.10(b) - California Code of Regulations, Title 19, Chapter 4.5, Section(s) 2745.10(b)

Violation Description: Failure to revise, update, and submit the Risk Management Plan to the United States Environmental Protection Agency and the Administering

Map ID
Direction
Distance
Elevation

MAP FINDINGS

Site

Database(s)

EDR ID Number
EPA ID Number

SEABOARD PRODUCE DIST, INC. (Continued)

S105643296

Agency as follows: 1. At least once every five years from the date of its initial submission or most recent update required by section 2745.10(a)(2) through (7); 2. No later than three years after a newly regulated substance is first listed by the United States Environmental Protection Agency; 3. No later than the date on which a new regulated substance is first present in an already covered process above a threshold quantity; 4. No later than the date on which a regulated substance is first present above a threshold quantity in a new process; 5. Within six months of a change that requires a revised process hazard analysis or hazard review. 6. Within six months of a change that requires a revised offsite consequence analysis as provided in section 2750.7; 7. Within six months of a change that alters the program level that applied to any covered process.

Violation Notes: Returned to compliance on 02/01/2016.
Violation Division: Oxnard City CUPA
Violation Program: CalARP
Violation Source: CERS

Site ID: 66329
Site Name: Seaboard Produce Dist, Inc.
Violation Date: 09-30-2015
Citation: HSC 6.95 25505(a)(4) - California Health and Safety Code, Chapter 6.95, Section(s) 25505(a)(4)

Violation Description: Failure to provide initial and annual training to all employees in safety procedures in the event of a release or threatened release of a hazardous material or failure to document and maintain training records for a minimum of three years.

Violation Notes: Returned to compliance on 12/02/2015.
Violation Division: Oxnard City CUPA
Violation Program: HMRRP
Violation Source: CERS

Site ID: 66329
Site Name: Seaboard Produce Dist, Inc.
Violation Date: 02-06-2018
Citation: 19 CCR 4.5 2755.2(e) - California Code of Regulations, Title 19, Chapter 4.5, Section(s) 2755.2(e)

Violation Description: Failure to address the following in the hazard review: 1. Document the results of the hazard review and ensure problems identified are resolved; 2. Complete these actions on a timetable agreed upon with the AA, or within two and one-half (2.5) years of performing the hazard review, or the next planned turnaround, for those items that require a turnaround; 3. Document the final resolution taken to address each recommendation and actual completion date.

Violation Notes: Returned to compliance on 04/30/2018. RTC through signed 2nd page of inspection report.
Violation Division: Oxnard City CUPA
Violation Program: CalARP
Violation Source: CERS

Evaluation:
Eval General Type: Compliance Evaluation Inspection
Eval Date: 02-06-2018
Violations Found: No
Eval Type: Routine done by local agency
Eval Notes: Not reported
Eval Division: Oxnard City CUPA

Map ID
Direction
Distance
Elevation

MAP FINDINGS

Site

Database(s)

EDR ID Number
EPA ID Number

SEABOARD PRODUCE DIST, INC. (Continued)

S105643296

Eval Program: HMRRP
Eval Source: CERS

Eval General Type: Other/Unknown
Eval Date: 09-30-2015
Violations Found: Yes
Eval Type: Other, not routine, done by local agency
Eval Notes: Follow up from visit due to ammonia release
Eval Division: Oxnard City CUPA
Eval Program: HMRRP
Eval Source: CERS

Eval General Type: Compliance Evaluation Inspection
Eval Date: 02-06-2018
Violations Found: Yes
Eval Type: Routine done by local agency
Eval Notes: Not reported
Eval Division: Oxnard City CUPA
Eval Program: HW
Eval Source: CERS

Eval General Type: Compliance Evaluation Inspection
Eval Date: 08-20-2013
Violations Found: No
Eval Type: Routine done by local agency
Eval Notes: No violations noted at this time
Eval Division: Oxnard City CUPA
Eval Program: HW
Eval Source: CERS

Eval General Type: Other/Unknown
Eval Date: 09-24-2015
Violations Found: Yes
Eval Type: Other, not routine, done by local agency
Eval Notes: On this date an ammonia alarm occurred with a small amount of ammonia release within the engine room. (failed shaft seal)
Eval Division: Oxnard City CUPA
Eval Program: HMRRP
Eval Source: CERS

Eval General Type: Other/Unknown
Eval Date: 09-30-2015
Violations Found: Yes
Eval Type: Other, not routine, done by local agency
Eval Notes: Not reported
Eval Division: Oxnard City CUPA
Eval Program: HW
Eval Source: CERS

Eval General Type: Other/Unknown
Eval Date: 10-09-2017
Violations Found: Yes
Eval Type: Other, not routine, done by local agency
Eval Notes: Not reported
Eval Division: Oxnard City CUPA
Eval Program: HMRRP
Eval Source: CERS

Map ID
Direction
Distance
Elevation

MAP FINDINGS

Site

Database(s)

EDR ID Number
EPA ID Number

SEABOARD PRODUCE DIST, INC. (Continued)

S105643296

Eval General Type: Compliance Evaluation Inspection
Eval Date: 08-20-2013
Violations Found: No
Eval Type: Routine done by local agency
Eval Notes: No violations noted at this time
Eval Division: Oxnard City CUPA
Eval Program: HMRRP
Eval Source: CERS

Eval General Type: Compliance Evaluation Inspection
Eval Date: 02-06-2018
Violations Found: Yes
Eval Type: Routine done by local agency
Eval Notes: Not reported
Eval Division: Oxnard City CUPA
Eval Program: CalARP
Eval Source: CERS

Eval General Type: Compliance Evaluation Inspection
Eval Date: 08-20-2013
Violations Found: No
Eval Type: Routine done by local agency
Eval Notes: No violations noted at this time
Eval Division: Oxnard City CUPA
Eval Program: CalARP
Eval Source: CERS

Eval General Type: Compliance Evaluation Inspection
Eval Date: 09-30-2015
Violations Found: Yes
Eval Type: Routine done by local agency
Eval Notes: Review of records show failure to submit 5 year
Eval Division: Oxnard City CUPA
Eval Program: CalARP
Eval Source: CERS

Enforcement Action:
Site ID: 66329
Site Name: Seaboard Produce Dist, Inc.
Site Address: 601 MOUNTAIN VIEW AVE.
Site City: OXNARD
Site Zip: 93030
Enf Action Date: 10-09-2017
Enf Action Type: Notice of Violation (Unified Program)
Enf Action Description: Notice of Violation Issued by the Inspector at the Time of Inspection
Enf Action Notes: Not reported
Enf Action Division: Oxnard City CUPA
Enf Action Program: HMRRP
Enf Action Source: CERS

Affiliation:
Affiliation Type Desc: Legal Owner
Entity Name: Woody Hansen
Entity Title: Not reported
Affiliation Address: P.O. Box 6229
Affiliation City: Oxnard

Map ID
Direction
Distance
Elevation

MAP FINDINGS

Site

Database(s)

EDR ID Number
EPA ID Number

SEABOARD PRODUCE DIST, INC. (Continued)

S105643296

Affiliation State: CA
Affiliation Country: United States
Affiliation Zip: 93031
Affiliation Phone: (805) 981-8001

Affiliation Type Desc: Parent Corporation
Entity Name: Seaboard Produce Dist, Inc.
Entity Title: Not reported
Affiliation Address: Not reported
Affiliation City: Not reported
Affiliation State: Not reported
Affiliation Country: Not reported
Affiliation Zip: Not reported
Affiliation Phone: Not reported

Affiliation Type Desc: CUPA District
Entity Name: Oxnard Fire Department
Entity Title: Not reported
Affiliation Address: 360 West Second Street
Affiliation City: Oxnard
Affiliation State: CA
Affiliation Country: Not reported
Affiliation Zip: 93030
Affiliation Phone: (805) 385-7722

Affiliation Type Desc: Operator
Entity Name: Mike Hansen
Entity Title: Not reported
Affiliation Address: Not reported
Affiliation City: Not reported
Affiliation State: Not reported
Affiliation Country: Not reported
Affiliation Zip: Not reported
Affiliation Phone: (805) 207-9409

Affiliation Type Desc: Environmental Contact
Entity Name: Pete Hansen
Entity Title: Not reported
Affiliation Address: P.O. Box 6229
Affiliation City: Oxnard
Affiliation State: CA
Affiliation Country: Not reported
Affiliation Zip: 93031
Affiliation Phone: Not reported

Affiliation Type Desc: Facility Mailing Address
Entity Name: Mailing Address
Entity Title: Not reported
Affiliation Address: P.O. Box 6229
Affiliation City: Oxnard
Affiliation State: CA
Affiliation Country: Not reported
Affiliation Zip: 93031
Affiliation Phone: Not reported

Map ID
Direction
Distance
Elevation

MAP FINDINGS

Site

Database(s)

EDR ID Number
EPA ID Number

M89 **BILL BOREN HONDA - YAMAHA**
SSW **760 S OXNARD BLVD**
1/8-1/4 **OXNARD, CA 93030**
0.209 mi.
1102 ft. **Site 1 of 8 in cluster M**

HIST UST **U001579688**
N/A

Relative: HIST UST:
Lower Name: BILL BOREN HONDA - YAMAHA
Address: 760 S OXNARD BLVD
Actual: City,State,Zip: OXNARD, CA 93030
48 ft. File Number: Not reported
URL: Not reported
Region: STATE
Facility ID: 00000003422
Facility Type: Other
Other Type: MOTORCYCLE DEALER
Contact Name: BILL BOREN
Telephone: 8054832381
Owner Name: BILL BOREH
Owner Address: 760 SO. OXNARD BLVD.
Owner City,St,Zip: OXNARD, CA 93030
Total Tanks: 0001

Tank Num: 001
Container Num: 1
Year Installed: Not reported
Tank Capacity: 00000200
Tank Used for: WASTE
Type of Fuel: 06
Container Construction Thickness: Not reported
Leak Detection: None

M90 **BILL BOREN HONDA - YAMAHA**
SSW **760 SO OXNARD BLVD**
1/8-1/4 **OXNARD, CA 93030**
0.209 mi.
1102 ft. **Site 2 of 8 in cluster M**

HIST UST **S112895622**
N/A

Relative: HIST UST:
Lower Name: BILL BOREN HONDA - YAMAHA
Address: 760 SO OXNARD BLVD
Actual: City,State,Zip: OXNARD, CA 93030
48 ft. File Number: 0002C4A6
URL: <http://geotracker.waterboards.ca.gov/ustpdfs/pdf/0002C4A6.pdf>
Region: Not reported
Facility ID: Not reported
Facility Type: Not reported
Other Type: Not reported
Contact Name: Not reported
Telephone: Not reported
Owner Name: Not reported
Owner Address: Not reported
Owner City,St,Zip: Not reported
Total Tanks: Not reported

Tank Num: Not reported
Container Num: Not reported
Year Installed: Not reported
Tank Capacity: Not reported
Tank Used for: Not reported

Map ID
Direction
Distance
Elevation

MAP FINDINGS

Site

Database(s)

EDR ID Number
EPA ID Number

BILL BOREN HONDA - YAMAHA (Continued)

S112895622

Type of Fuel: Not reported
Container Construction Thickness: Not reported
Leak Detection: Not reported

Click here for Geo Tracker PDF:

M91
SSW
1/8-1/4
0.209 mi.
1102 ft.

MAGIC AUTO CENTER OF OXNARD
760 OXNARD BLVD., SOUTH
OXNARD, CA 93030

Site 3 of 8 in cluster M

HIST CORTESE
CERS
LUST
CERS HAZ WASTE
SWEEPS UST
S103684199
N/A

Relative:
Lower

LUST:

Actual:
48 ft.

Name: BILL BOREN HONDA
Address: 760 OXNARD BLVD
City,State,Zip: OXNARD, CA 93030
Lead Agency: VENTURA COUNTY
Case Type: LUST Cleanup Site
Geo Track: http://geotracker.waterboards.ca.gov/profile_report.asp?global_id=T0611100800
Global Id: T0611100800
Latitude: 34.193952
Longitude: -119.177025
Status: Completed - Case Closed
Status Date: 05/04/1994
Case Worker: Not reported
RB Case Number: C-92006
Local Agency: Not reported
File Location: Not reported
Local Case Number: 92006
Potential Media Affect: Soil
Potential Contaminants of Concern: Waste Oil / Motor / Hydraulic / Lubricating
Site History: Not reported

LUST:

Global Id: T0611100800
Contact Type: Regional Board Caseworker
Contact Name: DANIEL PIROTTON
Organization Name: LOS ANGELES RWQCB (REGION 4)
Address: Not reported
City: R4 UNKNOWN
Email: dpirotton@waterboards.ca.gov
Phone Number: 2135766714

LUST:

Global Id: T0611100800
Action Type: Other
Date: 03/18/1992
Action: Leak Reported

Global Id: T0611100800
Action Type: ENFORCEMENT
Date: 03/18/1992
Action: * Historical Enforcement

Global Id: T0611100800
Action Type: Other
Date: 03/18/1992
Action: Leak Discovery

Map ID
Direction
Distance
Elevation

MAP FINDINGS

Site

Database(s)

EDR ID Number
EPA ID Number

MAGIC AUTO CENTER OF OXNARD (Continued)

S103684199

LUST:

Global Id: T0611100800
Status: Open - Case Begin Date
Status Date: 03/18/1992

Global Id: T0611100800
Status: Open - Site Assessment
Status Date: 03/18/1992

Global Id: T0611100800
Status: Open - Remediation
Status Date: 04/16/1992

Global Id: T0611100800
Status: Open - Site Assessment
Status Date: 04/16/1992

Global Id: T0611100800
Status: Open - Remediation
Status Date: 04/25/1994

Global Id: T0611100800
Status: Open - Verification Monitoring
Status Date: 04/28/1994

Global Id: T0611100800
Status: Completed - Case Closed
Status Date: 05/04/1994

LUST REG 4:

Region: 4
Regional Board: 04
County: Ventura
Facility Id: C-92006
Status: Case Closed
Substance: Waste Oil
Substance Quantity: Not reported
Local Case No: 92006
Case Type: Soil
Abatement Method Used at the Site: ETEDCD
Global ID: T0611100800
W Global ID: Not reported
Staff: UNK
Local Agency: 56000L
Cross Street: Not reported
Enforcement Type: EF
Date Leak Discovered: 3/18/1992
Date Leak First Reported: 3/18/1992
Date Leak Record Entered: Not reported
Date Confirmation Began: 3/18/1992
Date Leak Stopped: Not reported
Date Case Last Changed on Database: Not reported
Date the Case was Closed: 5/4/1994
How Leak Discovered: Not reported
How Leak Stopped: Not reported

Map ID
Direction
Distance
Elevation

MAP FINDINGS

Site

Database(s)

EDR ID Number
EPA ID Number

MAGIC AUTO CENTER OF OXNARD (Continued)

S103684199

Cause of Leak: Not reported
Leak Source: Not reported
Operator: Not reported
Water System: Not reported
Well Name: Not reported
Approx. Dist To Production Well (ft): 1501.3818271834230048498175858
Source of Cleanup Funding: F
Preliminary Site Assessment Workplan Submitted: 3/18/1992
Preliminary Site Assessment Began: 4/16/1992
Pollution Characterization Began: 4/16/1992
Remediation Plan Submitted: 4/16/1992
Remedial Action Underway: 4/25/1994
Post Remedial Action Monitoring Began: 4/28/1994
Enforcement Action Date: 3/18/1992
Historical Max MTBE Date: Not reported
Hist Max MTBE Conc in Groundwater: Not reported
Hist Max MTBE Conc in Soil: Not reported
Significant Interim Remedial Action Taken: Not reported
GW Qualifier: Not reported
Soil Qualifier: Not reported
Organization: Not reported
Owner Contact: Not reported
Responsible Party: BILL BOREN
RP Address: Not reported
Program: LUST
Lat/Long: 34.1941638 / -1
Local Agency Staff: EHD
Beneficial Use: Not reported
Priority: Not reported
Cleanup Fund Id: Not reported
Suspended: Not reported
Assigned Name: Not reported
Summary: Not reported

VENTURA CO. LUST:

Name: BILL BOREN HONDA
Address: 760 OXNARD BLVD
City: OXNARD
Region: VENTURA
Facility ID: 92006
Status: Case Closed

CERS HAZ WASTE:

Name: MAGIC AUTO CENTER OF OXNARD
Address: 760 OXNARD BLVD., SOUTH
City,State,Zip: OXNARD, CA 93030
Site ID: 46051
CERS ID: 10200772
CERS Description: Hazardous Waste Generator

SWEEPS UST:

Name: BILL BOREN HONDA
Address: 760 OXNARD BLVD
City: OXNARD
Status: Active
Comp Number: 1090

Map ID
Direction
Distance
Elevation

MAP FINDINGS

Site

Database(s)

EDR ID Number
EPA ID Number

MAGIC AUTO CENTER OF OXNARD (Continued)

S103684199

Number: 9
Board Of Equalization: 44-030752
Referral Date: 09-30-92
Action Date: 09-30-92
Created Date: 02-29-88
Owner Tank Id: Not reported
SWRCB Tank Id: 56-000-001090-000001
Tank Status: A
Capacity: 200
Active Date: Not reported
Tank Use: UNKNOWN
STG: P
Content: Not reported
Number Of Tanks: 1

HIST CORTESE:

edr_fname: BILL BOREN HONDA
edr_fadd1: 760 OXNARD
City,State,Zip: OXNARD, CA 93030
Region: CORTESE
Facility County Code: 56
Reg By: LTNKA
Reg Id: C-92006

CERS:

Name: BILL BOREN HONDA
Address: 760 OXNARD BLVD
City,State,Zip: OXNARD, CA 93030
Site ID: 215600
CERS ID: T0611100800
CERS Description: Leaking Underground Storage Tank Cleanup Site

Affiliation:

Affiliation Type Desc: Regional Board Caseworker
Entity Name: DANIEL PIROTTON - LOS ANGELES RWQCB (REGION 4)
Entity Title: Not reported
Affiliation Address: Not reported
Affiliation City: R4 UNKNOWN
Affiliation State: CA
Affiliation Country: Not reported
Affiliation Zip: Not reported
Affiliation Phone: 2135766714

Name: MAGIC AUTO CENTER OF OXNARD
Address: 760 OXNARD BLVD., SOUTH
City,State,Zip: OXNARD, CA 93030
Site ID: 46051
CERS ID: 10200772
CERS Description: Chemical Storage Facilities

Violations:

Site ID: 46051
Site Name: Magic Auto Center of Oxnard
Violation Date: 07-03-2018
Citation: 22 CCR 12 66262.40(a) - California Code of Regulations, Title 22, Chapter 12, Section(s) 66262.40(a)

Map ID
Direction
Distance
Elevation

MAP FINDINGS

Site

Database(s)

EDR ID Number
EPA ID Number

MAGIC AUTO CENTER OF OXNARD (Continued)

S103684199

Violation Description: Failure to keep a copy of each properly signed manifest for at least three years from the date the waste was accepted by the initial transporter. The manifest signed at the time the waste was accepted for transport shall be kept until receiving a signed copy from the designated facility which received the waste.

Violation Notes: Returned to compliance on 10/31/2018.

Violation Division: Oxnard City CUPA

Violation Program: HW

Violation Source: CERS

Site ID: 46051
Site Name: Magic Auto Center of Oxnard
Violation Date: 10-30-2017
Citation: HSC 6.95 25505(a)(4) - California Health and Safety Code, Chapter 6.95, Section(s) 25505(a)(4)

Violation Description: Failure to provide initial and annual training to all employees in safety procedures in the event of a release or threatened release of a hazardous material or failure to document and maintain training records for a minimum of three years.

Violation Notes: Returned to compliance on 10/31/2018.

Violation Division: Oxnard City CUPA

Violation Program: HMRRP

Violation Source: CERS

Site ID: 46051
Site Name: Magic Auto Center of Oxnard
Violation Date: 10-30-2017
Citation: 40 CFR 1 265.173 - U.S. Code of Federal Regulations, Title 40, Chapter 1, Section(s) 265.173

Violation Description: Failure to meet the following container management requirements: (a) A container holding hazardous waste must always be closed during storage, except when it is necessary to add or remove waste. (b) A container holding hazardous waste must not be opened, handled, or stored in a manner which may rupture the container or cause it to leak.

Violation Notes: Returned to compliance on 10/31/2018.

Violation Division: Oxnard City CUPA

Violation Program: HW

Violation Source: CERS

Site ID: 46051
Site Name: Magic Auto Center of Oxnard
Violation Date: 10-30-2017
Citation: HSC 6.95 25508(a)(1) - California Health and Safety Code, Chapter 6.95, Section(s) 25508(a)(1)

Violation Description: Failure to establish and electronically submit an adequate emergency response plan and procedures for a release or threatened release of a hazardous material.

Violation Notes: Returned to compliance on 10/31/2018.

Violation Division: Oxnard City CUPA

Violation Program: HMRRP

Violation Source: CERS

Site ID: 46051
Site Name: Magic Auto Center of Oxnard
Violation Date: 07-03-2018
Citation: 40 CFR 1 265.31 - U.S. Code of Federal Regulations, Title 40, Chapter

Map ID
Direction
Distance
Elevation

MAP FINDINGS

Site

Database(s)

EDR ID Number
EPA ID Number

MAGIC AUTO CENTER OF OXNARD (Continued)

S103684199

1, Section(s) 265.31
Violation Description: Failure to maintain and operate the facility to minimize the possibility of a fire, explosion, or any unplanned sudden or non-sudden release of hazardous waste or hazardous waste constituents to air, soil, or surface water which could threaten human health or the environment.
Violation Notes: Returned to compliance on 10/31/2018.
Violation Division: Oxnard City CUPA
Violation Program: HW
Violation Source: CERS

Site ID: 46051
Site Name: Magic Auto Center of Oxnard
Violation Date: 07-03-2018
Citation: HSC 6.95 25508.2 - California Health and Safety Code, Chapter 6.95, Section(s) 25508.2
Violation Description: Failure to annually review and electronically certify that the business plan is complete and accurate on or before the annual due date.
Violation Notes: Returned to compliance on 10/31/2018.
Violation Division: Oxnard City CUPA
Violation Program: HMRRP
Violation Source: CERS

Site ID: 46051
Site Name: Magic Auto Center of Oxnard
Violation Date: 10-30-2017
Citation: HSC 6.95 25508.2 - California Health and Safety Code, Chapter 6.95, Section(s) 25508.2
Violation Description: Failure to annually review and electronically certify that the business plan is complete and accurate on or before the annual due date.
Violation Notes: Returned to compliance on 10/31/2018.
Violation Division: Oxnard City CUPA
Violation Program: HMRRP
Violation Source: CERS

Site ID: 46051
Site Name: Magic Auto Center of Oxnard
Violation Date: 10-30-2017
Citation: 40 CFR 1 265.31 - U.S. Code of Federal Regulations, Title 40, Chapter 1, Section(s) 265.31
Violation Description: Failure to maintain and operate the facility to minimize the possibility of a fire, explosion, or any unplanned sudden or non-sudden release of hazardous waste or hazardous waste constituents to air, soil, or surface water which could threaten human health or the environment.
Violation Notes: Returned to compliance on 10/31/2018.
Violation Division: Oxnard City CUPA
Violation Program: HW
Violation Source: CERS

Site ID: 46051
Site Name: Magic Auto Center of Oxnard
Violation Date: 10-09-2017
Citation: HSC 6.95 25507 - California Health and Safety Code, Chapter 6.95, Section(s) 25507

Map ID
Direction
Distance
Elevation

MAP FINDINGS

Site

Database(s)

EDR ID Number
EPA ID Number

MAGIC AUTO CENTER OF OXNARD (Continued)

S103684199

Violation Description: Failure to adequately establish and implement a business plan when storing/handling a hazardous material at or above reportable quantities.
Violation Notes: Returned to compliance on 10/31/2018. NOV Sent
Violation Division: Oxnard City CUPA
Violation Program: HMRRP
Violation Source: CERS

Site ID: 46051
Site Name: Magic Auto Center of Oxnard
Violation Date: 10-30-2017
Citation: 22 CCR 12 66262.40(a) - California Code of Regulations, Title 22, Chapter 12, Section(s) 66262.40(a)

Violation Description: Failure to keep a copy of each properly signed manifest for at least three years from the date the waste was accepted by the initial transporter. The manifest signed at the time the waste was accepted for transport shall be kept until receiving a signed copy from the designated facility which received the waste.
Violation Notes: Returned to compliance on 10/31/2018.
Violation Division: Oxnard City CUPA
Violation Program: HW
Violation Source: CERS

Site ID: 46051
Site Name: Magic Auto Center of Oxnard
Violation Date: 07-03-2018
Citation: 40 CFR 1 265.173 - U.S. Code of Federal Regulations, Title 40, Chapter 1, Section(s) 265.173

Violation Description: Failure to meet the following container management requirements: (a) A container holding hazardous waste must always be closed during storage, except when it is necessary to add or remove waste. (b) A container holding hazardous waste must not be opened, handled, or stored in a manner which may rupture the container or cause it to leak.
Violation Notes: Returned to compliance on 10/31/2018.
Violation Division: Oxnard City CUPA
Violation Program: HW
Violation Source: CERS

Site ID: 46051
Site Name: Magic Auto Center of Oxnard
Violation Date: 07-03-2018
Citation: HSC 6.95 25508(a)(1) - California Health and Safety Code, Chapter 6.95, Section(s) 25508(a)(1)

Violation Description: Failure to establish and electronically submit an adequate emergency response plan and procedures for a release or threatened release of a hazardous material.
Violation Notes: Returned to compliance on 10/31/2018. Emergency Contacts not current
Violation Division: Oxnard City CUPA
Violation Program: HMRRP
Violation Source: CERS

Site ID: 46051
Site Name: Magic Auto Center of Oxnard
Violation Date: 07-03-2018
Citation: 22 CCR 12 66262.34(f) - California Code of Regulations, Title 22, Chapter 12, Section(s) 66262.34(f)

Map ID
Direction
Distance
Elevation

MAP FINDINGS

Site

Database(s)

EDR ID Number
EPA ID Number

MAGIC AUTO CENTER OF OXNARD (Continued)

S103684199

Violation Description: Failure to properly label hazardous waste accumulation containers and portable tanks with the following requirements: "Hazardous Waste", name and address of the generator, physical and chemical characteristics of the Hazardous Waste, and starting accumulation date.
Violation Notes: Returned to compliance on 10/31/2018.
Violation Division: Oxnard City CUPA
Violation Program: HW
Violation Source: CERS

Site ID: 46051
Site Name: Magic Auto Center of Oxnard
Violation Date: 10-30-2017
Citation: 22 CCR 12 66262.34(f) - California Code of Regulations, Title 22, Chapter 12, Section(s) 66262.34(f)

Violation Description: Failure to properly label hazardous waste accumulation containers and portable tanks with the following requirements: "Hazardous Waste", name and address of the generator, physical and chemical characteristics of the Hazardous Waste, and starting accumulation date.
Violation Notes: Returned to compliance on 10/31/2018.
Violation Division: Oxnard City CUPA
Violation Program: HW
Violation Source: CERS

Evaluation:

Eval General Type: Other/Unknown
Eval Date: 10-09-2017
Violations Found: Yes
Eval Type: Other, not routine, done by local agency
Eval Notes: Not reported
Eval Division: Oxnard City CUPA
Eval Program: HMRRP
Eval Source: CERS

Eval General Type: Compliance Evaluation Inspection
Eval Date: 10-30-2017
Violations Found: Yes
Eval Type: Routine done by local agency
Eval Notes: Not reported
Eval Division: Oxnard City CUPA
Eval Program: HMRRP
Eval Source: CERS

Eval General Type: Compliance Evaluation Inspection
Eval Date: 07-03-2018
Violations Found: Yes
Eval Type: Routine done by local agency
Eval Notes: Not reported
Eval Division: Oxnard City CUPA
Eval Program: HMRRP
Eval Source: CERS

Eval General Type: Compliance Evaluation Inspection
Eval Date: 07-03-2018
Violations Found: Yes
Eval Type: Routine done by local agency

Map ID
Direction
Distance
Elevation

MAP FINDINGS

Site

Database(s)

EDR ID Number
EPA ID Number

MAGIC AUTO CENTER OF OXNARD (Continued)

S103684199

Eval Notes: Not reported
Eval Division: Oxnard City CUPA
Eval Program: HW
Eval Source: CERS

Eval General Type: Compliance Evaluation Inspection
Eval Date: 10-30-2017
Violations Found: Yes
Eval Type: Routine done by local agency
Eval Notes: Not reported
Eval Division: Oxnard City CUPA
Eval Program: HW
Eval Source: CERS

Enforcement Action:

Site ID: 46051
Site Name: Magic Auto Center of Oxnard
Site Address: 760 OXNARD BLVD., SOUTH
Site City: OXNARD
Site Zip: 93030
Enf Action Date: 01-02-2018
Enf Action Type: Notice of Violation (Unified Program)
Enf Action Description: Notice of Violation Issued by the Inspector at the Time of Inspection
Enf Action Notes: Not reported
Enf Action Division: Oxnard City CUPA
Enf Action Program: HMRRP
Enf Action Source: CERS

Site ID: 46051
Site Name: Magic Auto Center of Oxnard
Site Address: 760 OXNARD BLVD., SOUTH
Site City: OXNARD
Site Zip: 93030
Enf Action Date: 01-02-2018
Enf Action Type: Notice of Violation (Unified Program)
Enf Action Description: Notice of Violation Issued by the Inspector at the Time of Inspection
Enf Action Notes: Not reported
Enf Action Division: Oxnard City CUPA
Enf Action Program: HW
Enf Action Source: CERS

Affiliation:

Affiliation Type Desc: Environmental Contact
Entity Name: David Rastegar
Entity Title: Not reported
Affiliation Address: 760 Oxnard Blvd. South
Affiliation City: Oxnard
Affiliation State: CA
Affiliation Country: Not reported
Affiliation Zip: 93030
Affiliation Phone: Not reported

Affiliation Type Desc: Legal Owner
Entity Name: David Rastegar
Entity Title: Not reported
Affiliation Address: 760 S. Oxnard Blvd.

Map ID
Direction
Distance
Elevation

MAP FINDINGS

Site

Database(s)

EDR ID Number
EPA ID Number

MAGIC AUTO CENTER OF OXNARD (Continued)

S103684199

Affiliation City: Oxnard
Affiliation State: CA
Affiliation Country: United States
Affiliation Zip: 93030
Affiliation Phone: (805) 240-3200

Affiliation Type Desc: Parent Corporation
Entity Name: Magic Auto Center of Oxnard
Entity Title: Not reported
Affiliation Address: Not reported
Affiliation City: Not reported
Affiliation State: Not reported
Affiliation Country: Not reported
Affiliation Zip: Not reported
Affiliation Phone: Not reported

Affiliation Type Desc: Operator
Entity Name: Cobra Automotive group
Entity Title: Not reported
Affiliation Address: Not reported
Affiliation City: Not reported
Affiliation State: Not reported
Affiliation Country: Not reported
Affiliation Zip: Not reported
Affiliation Phone: (805) 240-3200

Affiliation Type Desc: CUPA District
Entity Name: Oxnard Fire Department
Entity Title: Not reported
Affiliation Address: 360 West Second Street
Affiliation City: Oxnard
Affiliation State: CA
Affiliation Country: Not reported
Affiliation Zip: 93030
Affiliation Phone: (805) 385-7722

Affiliation Type Desc: Facility Mailing Address
Entity Name: Mailing Address
Entity Title: Not reported
Affiliation Address: 760 Oxnard Blvd. South
Affiliation City: Oxnard
Affiliation State: CA
Affiliation Country: Not reported
Affiliation Zip: 93030
Affiliation Phone: Not reported

Affiliation Type Desc: Property Owner
Entity Name: David Rastegar
Entity Title: Not reported
Affiliation Address: 760 S. Oxnard Blvd.
Affiliation City: Oxnard
Affiliation State: CA
Affiliation Country: United States
Affiliation Zip: 93030
Affiliation Phone: (805) 240-3200

Map ID
Direction
Distance
Elevation

MAP FINDINGS

Site

Database(s)

EDR ID Number
EPA ID Number

L92
East
1/8-1/4
0.210 mi.
1108 ft.

STAR PAINT & BODY
700 EAST 5TH ST
OXNARD, CA 93030

Site 6 of 8 in cluster L

RCRA NonGen / NLR **1024797451**
N/A

Relative:
Lower

Actual:
52 ft.

RCRA NonGen / NLR:
Date form received by agency: 1998-06-11 00:00:00.0
Facility name: STAR PAINT & BODY
Facility address: 700 EAST 5TH ST
OXNARD, CA 93030-0000
EPA ID: CAL000188450
Contact: STEVE KURZ
Contact address: 700 EAST 5TH ST
OXNARD, CA 93030-0000
Contact country: Not reported
Contact telephone: 805-483-1033
Contact email: STARPAINANDBODY@YAHOO.COM
EPA Region: 09
Classification: Non-Generator
Description: Handler: Non-Generators do not presently generate hazardous waste

Owner/Operator Summary:

Owner/operator name: STAR PAINT & BODY
Owner/operator address: 700 E 5TH ST
OXNARD, CA 93030
Owner/operator country: Not reported
Owner/operator telephone: 805-483-1033
Owner/operator email: Not reported
Owner/operator fax: Not reported
Owner/operator extension: Not reported
Legal status: Other
Owner/Operator Type: Owner
Owner/Op start date: Not reported
Owner/Op end date: Not reported

Owner/operator name: STEVE KURZ
Owner/operator address: 700 EAST 5TH ST
OXNARD, CA 93030
Owner/operator country: Not reported
Owner/operator telephone: 805-483-1033
Owner/operator email: Not reported
Owner/operator fax: Not reported
Owner/operator extension: Not reported
Legal status: Other
Owner/Operator Type: Operator
Owner/Op start date: Not reported
Owner/Op end date: Not reported

Handler Activities Summary:

U.S. importer of hazardous waste: No
Mixed waste (haz. and radioactive): No
Recycler of hazardous waste: No
Transporter of hazardous waste: Yes
Treater, storer or disposer of HW: No
Underground injection activity: No
On-site burner exemption: No
Furnace exemption: No

Map ID
Direction
Distance
Elevation

MAP FINDINGS

Site

Database(s)

EDR ID Number
EPA ID Number

STAR PAINT & BODY (Continued)

1024797451

Used oil fuel burner: No
Used oil processor: No
User oil refiner: No
Used oil fuel marketer to burner: No
Used oil Specification marketer: No
Used oil transfer facility: No
Used oil transporter: No

Violation Status: No violations found

**K93
NNW
1/8-1/4
0.218 mi.
1152 ft.**

**FIRESTONE COMPLETE AUTO CARE #011053
321 SOUTH OXNARD BOULEVARD
OXNARD, CA 93030**

**CERS
CERS HAZ WASTE
SWEEPS UST**

**S106926221
N/A**

Site 4 of 5 in cluster K

**Relative:
Higher

Actual:
56 ft.**

CERS HAZ WASTE:
Name: FIRESTONE COMPLETE AUTO CARE #011053
Address: 321 SOUTH OXNARD BOULEVARD
City,State,Zip: OXNARD, CA 93030
Site ID: 30361
CERS ID: 10157965
CERS Description: Hazardous Waste Generator

SWEEPS UST:
Name: FIRESTONE STORE
Address: 321 S OXNARD BLVD
City: OXNARD
Status: Active
Comp Number: 1093
Number: 9
Board Of Equalization: 44-000234
Referral Date: 09-30-92
Action Date: 09-30-92
Created Date: 02-29-88
Owner Tank Id: Not reported
SWRCB Tank Id: 56-000-001093-000001
Tank Status: A
Capacity: 550
Active Date: Not reported
Tank Use: UNKNOWN
STG: P
Content: Not reported
Number Of Tanks: 1

CERS:
Name: FIRESTONE COMPLETE AUTO CARE #011053
Address: 321 SOUTH OXNARD BOULEVARD
City,State,Zip: OXNARD, CA 93030
Site ID: 30361
CERS ID: 10157965
CERS Description: Chemical Storage Facilities

Violations:
Site ID: 30361
Site Name: Firestone Complete Auto Care #011053
Violation Date: 07-10-2017
Citation: HSC 6.95 25505(a)(4) - California Health and Safety Code, Chapter

Map ID
Direction
Distance
Elevation

MAP FINDINGS

Site

Database(s)

EDR ID Number
EPA ID Number

FIRESTONE COMPLETE AUTO CARE #011053 (Continued)

S106926221

Violation Description: 6.95, Section(s) 25505(a)(4)
Failure to provide initial and annual training to all employees in safety procedures in the event of a release or threatened release of a hazardous material or failure to document and maintain training records for a minimum of three years.

Violation Notes: Returned to compliance on 12/28/2017.

Violation Division: Oxnard City CUPA

Violation Program: HMRRP

Violation Source: CERS

Site ID: 30361

Site Name: Firestone Complete Auto Care #011053

Violation Date: 07-10-2017

Citation: HSC 6.95 25508(a)(1) - California Health and Safety Code, Chapter 6.95, Section(s) 25508(a)(1)

Violation Description: Failure to complete and electronically submit hazardous material inventory information for all reportable hazardous materials on site at or above reportable quantities.

Violation Notes: Returned to compliance on 04/07/2018.

Violation Division: Oxnard City CUPA

Violation Program: HMRRP

Violation Source: CERS

Site ID: 30361

Site Name: Firestone Complete Auto Care #011053

Violation Date: 07-10-2017

Citation: 22 CCR 15 66265.173 - California Code of Regulations, Title 22, Chapter 15, Section(s) 66265.173

Violation Description: Failure to meet the following container management requirements: (a) A container holding hazardous waste must always be closed during storage, except when it is necessary to add or remove waste. (b) A container holding hazardous waste must not be opened, handled, or stored in a manner which may rupture the container or cause it to leak.

Violation Notes: Returned to compliance on 07/10/2017.

Violation Division: Oxnard City CUPA

Violation Program: HW

Violation Source: CERS

Site ID: 30361

Site Name: Firestone Complete Auto Care #011053

Violation Date: 06-05-2019

Citation: 22 CCR 15 66265.16 - California Code of Regulations, Title 22, Chapter 15, Section(s) 66265.16

Violation Description: Failure to provide employees with hazardous waste training program of class room instructions or on-the-job training within the first six months after the date of their employment or assignment to a facility, or to a new position at a facility and annually thereafter. Training records on current personnel shall be kept until closure of the facility and for former employees the record shall be kept for at least three years from the date the employee last worked at the facility. The records shall include the following: the job title for each position at the facility related to hazardous waste management, and the name of the employee filling each job; a written job description for each position, duties of facility personnel assigned to each position, and a written description of the type and amount of both introductory and continuing training that will be given to each

Map ID
Direction
Distance
Elevation

MAP FINDINGS

Site

Database(s)

EDR ID Number
EPA ID Number

FIRESTONE COMPLETE AUTO CARE #011053 (Continued)

S106926221

Violation Notes: person filling a position.
Returned to compliance on 08/09/2019. Annual employee training not well documented. Unable to provide current records during inspection.

Violation Division: Oxnard City CUPA
Violation Program: HW
Violation Source: CERS

Site ID: 30361
Site Name: Firestone Complete Auto Care #011053
Violation Date: 07-10-2017
Citation: 22 CCR 15 66265.16 - California Code of Regulations, Title 22, Chapter 15, Section(s) 66265.16

Violation Description: Failure to provide employees with hazardous waste training within the first six months after the date of their employment or assignment to a facility, or to a new position at a facility and annually thereafter. Training records on current personnel shall be kept until closure of the facility and for former employees the record shall be kept for at least three years from the date the employee last worked at the facility.

Violation Notes: Returned to compliance on 04/07/2018.
Violation Division: Oxnard City CUPA
Violation Program: HW
Violation Source: CERS

Site ID: 30361
Site Name: Firestone Complete Auto Care #011053
Violation Date: 10-08-2014
Citation: HSC 6.5 Multiple - California Health and Safety Code, Chapter 6.5, Section(s) Multiple

Violation Description: Haz Waste Generator Program - Release/Leaks/Spills - General
Violation Notes: Returned to compliance on 11/13/2014. Small spill of antifreeze noted near hazardous waste drums (HW was picked up just prior to inspection). Cleaned up during inspection.

Violation Division: Oxnard City CUPA
Violation Program: HW
Violation Source: CERS

Site ID: 30361
Site Name: Firestone Complete Auto Care #011053
Violation Date: 07-10-2017
Citation: 22 CCR 15 66265.195(c) - California Code of Regulations, Title 22, Chapter 15, Section(s) 66265.195(c)

Violation Description: Failure to conduct and document inspections of hazardous waste tank systems each operating day and retain records of those inspections at the facility.

Violation Notes: Returned to compliance on 04/07/2018.
Violation Division: Oxnard City CUPA
Violation Program: HW
Violation Source: CERS

Site ID: 30361
Site Name: Firestone Complete Auto Care #011053
Violation Date: 06-05-2019
Citation: 40 CFR 1 265.201(c)(3) - U.S. Code of Federal Regulations, Title 40, Chapter 1, Section(s) 265.201(c)(3)

Violation Description: Failure to inspect hazardous waste tanks at least once each operating day for the following, when present: (1) Discharge control equipment

MAP FINDINGS

Site

Database(s)

EDR ID Number
 EPA ID Number

FIRESTONE COMPLETE AUTO CARE #011053 (Continued)

S106926221

(e.g., waste feed cutoff systems, by-pass systems, and drainage systems) to ensure that it is in good working order; (2) Data gathered from monitoring equipment (e.g., pressure and temperature gauges) to ensure that the tank is being operated according to its design; (3) The level of waste in the tank.

Violation Notes: Returned to compliance on 08/09/2019. Daily tank inspections haven't been completed since 5/25/2019.

Violation Division: Oxnard City CUPA
 Violation Program: HW
 Violation Source: CERS

Site ID: 30361
 Site Name: Firestone Complete Auto Care #011053
 Violation Date: 10-08-2014
 Citation: 22 CCR 16 66266.130 - California Code of Regulations, Title 22, Chapter 16, Section(s) 66266.130

Violation Description: Failure to properly handle, manage, label, and recycle used oil and fuel filters.

Violation Notes: Returned to compliance on 10/09/2014. Oil filters not properly labeled.

Violation Division: Oxnard City CUPA
 Violation Program: HW
 Violation Source: CERS

Site ID: 30361
 Site Name: Firestone Complete Auto Care #011053
 Violation Date: 10-08-2014
 Citation: 22 CCR 12 66262.34(a) - California Code of Regulations, Title 22, Chapter 12, Section(s) 66262.34(a)

Violation Description: Failure to obtain a permit or grant of interim status to accumulate hazardous waste longer than 90 days.

Violation Notes: Returned to compliance on 10/08/2014. Accumulation time exceeded for used antifreeze (from Feb. 2014 to July 2014 - no pick-ups), and for used brake fluid. Schedule pick-up of used brake fluid and provide a copy of the manifest.

Violation Division: Oxnard City CUPA
 Violation Program: HW
 Violation Source: CERS

Site ID: 30361
 Site Name: Firestone Complete Auto Care #011053
 Violation Date: 10-08-2014
 Citation: 22 CCR 15 66265.16 - California Code of Regulations, Title 22, Chapter 15, Section(s) 66265.16

Violation Description: Failure to provide employees within the first six months after the date of their employment, or assignment to the facility, or to work unsupervised, or to a new position at a facility with hazardous waste training to ensure employees are competent in the following areas: hazardous waste management procedures (including contingency plan implementation) relevant to the positions in which they are employed, emergency response and emergency equipment, and procedures for using, inspecting, repairing, and replacing facility emergency and monitoring equipment. In addition, the owner/operator shall ensure facility personnel take part in an annual review of the initial training and training records training records on current personnel shall be kept until closure of the facility. Training records on former employees shall be kept for at least three years from the date the employee last

Map ID
Direction
Distance
Elevation

MAP FINDINGS

Site

Database(s)

EDR ID Number
EPA ID Number

FIRESTONE COMPLETE AUTO CARE #011053 (Continued)

S106926221

worked at the facility. The records shall include the following: the job title for each position at the facility related to hazardous waste management, and the name of the employee filling each job; a written job description for each position, duties of facility personnel assigned to each position, and a written description of the type and amount of both introductory and continuing training that will be given to each person filling a position.

Violation Notes: Returned to compliance on 11/07/2014. Employee training conducted, but not documented.

Violation Division: Oxnard City CUPA
Violation Program: HW
Violation Source: CERS

Site ID: 30361
Site Name: Firestone Complete Auto Care #011053
Violation Date: 07-10-2017
Citation: 22 CCR 15 66265.35 - California Code of Regulations, Title 22, Chapter 15, Section(s) 66265.35

Violation Description: Failure to maintain aisle space to allow the unobstructed movement of personnel, fire protection equipment, spill control equipment, and decontamination equipment to any area of facility operation in an emergency, unless it can be demonstrated to the Department that aisle space is not needed for any of these purposes.

Violation Notes: Returned to compliance on 07/10/2017.

Violation Division: Oxnard City CUPA
Violation Program: HW
Violation Source: CERS

Site ID: 30361
Site Name: Firestone Complete Auto Care #011053
Violation Date: 06-05-2019
Citation: 22 CCR 12 66262.34(f) - California Code of Regulations, Title 22, Chapter 12, Section(s) 66262.34(f)

Violation Description: Failure to properly label hazardous waste accumulation containers and portable tanks with the following requirements: "Hazardous Waste", name and address of the generator, physical and chemical characteristics of the Hazardous Waste, and starting accumulation date.

Violation Notes: Returned to compliance on 08/09/2019. No label on waste antifreeze drum.

Violation Division: Oxnard City CUPA
Violation Program: HW
Violation Source: CERS

Evaluation:
Eval General Type: Compliance Evaluation Inspection
Eval Date: 07-10-2017
Violations Found: Yes
Eval Type: Routine done by local agency
Eval Notes: Not reported
Eval Division: Oxnard City CUPA
Eval Program: HMRRP
Eval Source: CERS

Eval General Type: Compliance Evaluation Inspection
Eval Date: 06-05-2019
Violations Found: No

Map ID
Direction
Distance
Elevation

MAP FINDINGS

Site

Database(s)

EDR ID Number
EPA ID Number

FIRESTONE COMPLETE AUTO CARE #011053 (Continued)

S106926221

Eval Type: Routine done by local agency
Eval Notes: Not reported
Eval Division: Oxnard City CUPA
Eval Program: HMRRP
Eval Source: CERS

Eval General Type: Compliance Evaluation Inspection
Eval Date: 06-05-2019
Violations Found: Yes
Eval Type: Routine done by local agency
Eval Notes: Not reported
Eval Division: Oxnard City CUPA
Eval Program: HW
Eval Source: CERS

Eval General Type: Compliance Evaluation Inspection
Eval Date: 07-10-2017
Violations Found: Yes
Eval Type: Routine done by local agency
Eval Notes: Not reported
Eval Division: Oxnard City CUPA
Eval Program: HW
Eval Source: CERS

Eval General Type: Compliance Evaluation Inspection
Eval Date: 10-08-2014
Violations Found: No
Eval Type: Routine done by local agency
Eval Notes: Not reported
Eval Division: Oxnard City CUPA
Eval Program: HMRRP
Eval Source: CERS

Eval General Type: Compliance Evaluation Inspection
Eval Date: 10-08-2014
Violations Found: Yes
Eval Type: Routine done by local agency
Eval Notes: Not reported
Eval Division: Oxnard City CUPA
Eval Program: HW
Eval Source: CERS

Affiliation:

Affiliation Type Desc: Identification Signer
Entity Name: Nicole Remsburg
Entity Title: Environmental Scientist
Affiliation Address: Not reported
Affiliation City: Not reported
Affiliation State: Not reported
Affiliation Country: Not reported
Affiliation Zip: Not reported
Affiliation Phone: Not reported

Affiliation Type Desc: Environmental Contact
Entity Name: Brian Smith-BSRO
Entity Title: Not reported
Affiliation Address: 333 East Lake Street Attn: Environmental-BSRO

Map ID
Direction
Distance
Elevation

MAP FINDINGS

Site

Database(s)

EDR ID Number
EPA ID Number

FIRESTONE COMPLETE AUTO CARE #011053 (Continued)

S106926221

Affiliation City: Bloomingdale
Affiliation State: IL
Affiliation Country: Not reported
Affiliation Zip: 60108
Affiliation Phone: Not reported

Affiliation Type Desc: Legal Owner
Entity Name: Bridgestone Retail Operations, LLC
Entity Title: Not reported
Affiliation Address: 200 4th Ave South Attn: Environmental-BSRO
Affiliation City: Nashville
Affiliation State: TN
Affiliation Country: United States
Affiliation Zip: 37201
Affiliation Phone: (615) 937-9379

Affiliation Type Desc: Parent Corporation
Entity Name: Bridgestone Retail Operations, LLC. (BSRO)
Entity Title: Not reported
Affiliation Address: Not reported
Affiliation City: Not reported
Affiliation State: Not reported
Affiliation Country: Not reported
Affiliation Zip: Not reported
Affiliation Phone: Not reported

Affiliation Type Desc: Document Preparer
Entity Name: Nicole Remsburg
Entity Title: Not reported
Affiliation Address: Not reported
Affiliation City: Not reported
Affiliation State: Not reported
Affiliation Country: Not reported
Affiliation Zip: Not reported
Affiliation Phone: Not reported

Affiliation Type Desc: Facility Mailing Address
Entity Name: Mailing Address
Entity Title: Not reported
Affiliation Address: 200 4th Ave South Attn: Environmental-BSRO
Affiliation City: Nashville
Affiliation State: TN
Affiliation Country: Not reported
Affiliation Zip: 37201
Affiliation Phone: Not reported

Affiliation Type Desc: Operator
Entity Name: FIRESTONE COMPLETE AUTO CARE
Entity Title: Not reported
Affiliation Address: Not reported
Affiliation City: Not reported
Affiliation State: Not reported
Affiliation Country: Not reported
Affiliation Zip: Not reported
Affiliation Phone: (805) 483-2295

Affiliation Type Desc: CUPA District

Map ID
Direction
Distance
Elevation

MAP FINDINGS

Site

Database(s)

EDR ID Number
EPA ID Number

FIRESTONE COMPLETE AUTO CARE #011053 (Continued)

S106926221

Entity Name: Oxnard Fire Department
Entity Title: Not reported
Affiliation Address: 360 West Second Street
Affiliation City: Oxnard
Affiliation State: CA
Affiliation Country: Not reported
Affiliation Zip: 93030
Affiliation Phone: (805) 385-7722

Affiliation Type Desc: Property Owner
Entity Name: Bridgestone Retail Operations, LLC
Entity Title: Not reported
Affiliation Address: 200 4th Ave South Environmental-BSRO
Affiliation City: Nashville
Affiliation State: TN
Affiliation Country: United States
Affiliation Zip: 37201
Affiliation Phone: (615) 937-9379

K94
NNW
1/8-1/4
0.218 mi.
1152 ft.

FIRESTONE COMPLETE AUTO CARE # 67C5
321 S OXNARD BLVD
OXNARD, CA 93030

RCRA NonGen / NLR **1024830831**
N/A

Site 5 of 5 in cluster K

Relative:
Higher
Actual:
56 ft.

RCRA NonGen / NLR:
Date form received by agency: 2011-08-03 00:00:00
Facility name: FIRESTONE COMPLETE AUTO CARE # 67C5
Facility address: 321 S OXNARD BLVD
OXNARD, CA 93030
EPA ID: CAL000366379
Mailing address: 333 EAST LAKE STREET
BLOOMINGDALE, IL 60108-0000
Contact: BRIDGESTONE RETAIL OPERATIONS, LLC
Contact address: 333 EAST LAKE STREET ATTN: ENVIRONMENTAL-BSRO
BLOOMINGDALE, IL 60108
Contact country: Not reported
Contact telephone: 615-937-7515
Contact email: ENVGEN@BFRC.COM
EPA Region: 09
Classification: Non-Generator
Description: Handler: Non-Generators do not presently generate hazardous waste

Owner/Operator Summary:

Owner/operator name: BRIDGESTONE RETAIL OPERATIONS, LLC
Owner/operator address: 333 EAST LAKE STREET ATTN: ENVIRONMENTAL-BSRO
BLOOMINGDALE, IL 60108
Owner/operator country: Not reported
Owner/operator telephone: 615-937-7515
Owner/operator email: Not reported
Owner/operator fax: Not reported
Owner/operator extension: Not reported
Legal status: Other
Owner/Operator Type: Operator
Owner/Op start date: Not reported
Owner/Op end date: Not reported

Map ID
Direction
Distance
Elevation

MAP FINDINGS

Site

Database(s)

EDR ID Number
EPA ID Number

FIRESTONE COMPLETE AUTO CARE # 67C5 (Continued)

1024830831

Owner/operator name: BRIDGESTONE RETAIL OPERATIONS, LLC
Owner/operator address: 333 EAST LAKE STREET ENVIRONMENTAL-BSRO
BLOOMINGDALE, IL 60108
Owner/operator country: Not reported
Owner/operator telephone: 615-937-7515
Owner/operator email: Not reported
Owner/operator fax: Not reported
Owner/operator extension: Not reported
Legal status: Other
Owner/Operator Type: Owner
Owner/Op start date: Not reported
Owner/Op end date: Not reported

Handler Activities Summary:

U.S. importer of hazardous waste: No
Mixed waste (haz. and radioactive): No
Recycler of hazardous waste: No
Transporter of hazardous waste: Yes
Treater, storer or disposer of HW: No
Underground injection activity: No
On-site burner exemption: No
Furnace exemption: No
Used oil fuel burner: No
Used oil processor: No
User oil refiner: No
Used oil fuel marketer to burner: No
Used oil Specification marketer: No
Used oil transfer facility: No
Used oil transporter: No

Violation Status: No violations found

N95
NNE
1/8-1/4
0.218 mi.
1153 ft.

ROYAL MANAGEMENT PROPERTY - SAWMILL
520 E 3RD ST
OXNARD, CA 93030

CERS **S106483680**
VENTURA CO. BWT **N/A**
CPS-SLIC

Site 1 of 2 in cluster N

Relative:
Higher
Actual:
56 ft.

CPS-SLIC:
Name: ROYAL MANAGEMENT PROPERTY - SAWMILL
Address: 520 E 3RD ST
City,State,Zip: OXNARD, CA 93030
Region: STATE
Facility Status: Completed - Case Closed
Status Date: 02/11/2002
Global Id: SL0611109616
Lead Agency: LOS ANGELES RWQCB (REGION 4)
Lead Agency Case Number: Not reported
Latitude: 34.20012
Longitude: -119.17352
Case Type: Cleanup Program Site
Case Worker: JW
Local Agency: Not reported
RB Case Number: 0989B
File Location: Not reported
Potential Media Affected: Not reported
Potential Contaminants of Concern: Not reported
Site History: Not reported

Map ID
Direction
Distance
Elevation

MAP FINDINGS

Site

Database(s)

EDR ID Number
EPA ID Number

ROYAL MANAGEMENT PROPERTY - SAWMILL (Continued)

S106483680

Click here to access the California GeoTracker records for this facility:

VENTURA CO. BWT:

Name: IADE AMERICAN SCHOOLS
Address: 520 E 3RD ST.
City,State,Zip: OXNARD, CA
Facility ID: HM 1748
Program: Not reported

CERS:

Name: ROYAL MANAGEMENT PROPERTY - SAWMILL
Address: 520 E 3RD ST
City,State,Zip: OXNARD, CA 93030
Site ID: 259486
CERS ID: SL0611109616
CERS Description: Cleanup Program Site

Affiliation:

Affiliation Type Desc: Regional Board Caseworker
Entity Name: JIMMIE WOO - LOS ANGELES RWQCB (REGION 4)
Entity Title: Not reported
Affiliation Address: 320 WEST 4TH STREET, SUITE 200
Affiliation City: LOS ANGELES
Affiliation State: CA
Affiliation Country: Not reported
Affiliation Zip: Not reported
Affiliation Phone: 2135766600

N96
NNE
1/8-1/4
0.220 mi.
1161 ft.

WORKRITE UNIFORM CO
500 E THIRD ST
OXNARD, CA 93030
Site 2 of 2 in cluster N

RCRA NonGen / NLR 1024809268
N/A

Relative:
Higher

RCRA NonGen / NLR:

Date form received by agency: 2004-07-02 00:00:00.0
Facility name: WORKRITE UNIFORM CO
Facility address: 500 E THIRD ST
OXNARD, CA 93030
EPA ID: CAL000283847
Contact: THOMAS JENSON
Contact address: 500 E THIRD ST
OXNARD, CA 93030
Contact country: Not reported
Contact telephone: 805-207-8236
Contact email: TJENSON@WORKRITE.COM
EPA Region: 09
Classification: Non-Generator
Description: Handler: Non-Generators do not presently generate hazardous waste

Actual:
56 ft.

Owner/Operator Summary:

Owner/operator name: WILLIAMSON DICKIES CORP
Owner/operator address: 509 VICKERY ST
FORTWORTH, TX 76104
Owner/operator country: Not reported

Map ID
 Direction
 Distance
 Elevation

MAP FINDINGS

Site

Database(s)

EDR ID Number
 EPA ID Number

WORKRITE UNIFORM CO (Continued)

1024809268

Owner/operator telephone: 800-336-7201
 Owner/operator email: Not reported
 Owner/operator fax: Not reported
 Owner/operator extension: Not reported
 Legal status: Other
 Owner/Operator Type: Owner
 Owner/Op start date: Not reported
 Owner/Op end date: Not reported

Owner/operator name: THOMAS JENSON
 Owner/operator address: 500 E THIRD ST
 OXNARD, CA 93030

Owner/operator country: Not reported
 Owner/operator telephone: 805-207-8236
 Owner/operator email: Not reported
 Owner/operator fax: Not reported
 Owner/operator extension: Not reported
 Legal status: Other
 Owner/Operator Type: Operator
 Owner/Op start date: Not reported
 Owner/Op end date: Not reported

Handler Activities Summary:

U.S. importer of hazardous waste: No
 Mixed waste (haz. and radioactive): No
 Recycler of hazardous waste: No
 Transporter of hazardous waste: Yes
 Treater, storer or disposer of HW: No
 Underground injection activity: No
 On-site burner exemption: No
 Furnace exemption: No
 Used oil fuel burner: No
 Used oil processor: No
 User oil refiner: No
 Used oil fuel marketer to burner: No
 Used oil Specification marketer: No
 Used oil transfer facility: No
 Used oil transporter: No

Violation Status: No violations found

O97
North
1/8-1/4
0.221 mi.
1166 ft.

SEABOARD LEMON ASSOCIATION
300 EAST THIRD STREET
OXNARD, CA 93030

HIST UST **S118415203**
N/A

Site 1 of 11 in cluster O

Relative:
Higher
Actual:
56 ft.

HIST UST:
 Name: SEABOARD LEMON ASSOCIATION
 Address: 300 EAST THIRD STREET
 City,State,Zip: OXNARD, CA 93030
 File Number: 0002CDD1
 URL: <http://geotracker.waterboards.ca.gov/ustpdfs/pdf/0002CDD1.pdf>
 Region: Not reported
 Facility ID: Not reported
 Facility Type: Not reported
 Other Type: Not reported
 Contact Name: Not reported

Map ID
Direction
Distance
Elevation

MAP FINDINGS

Site

Database(s)

EDR ID Number
EPA ID Number

SEABOARD LEMON ASSOCIATION (Continued)

S118415203

Telephone: Not reported
Owner Name: Not reported
Owner Address: Not reported
Owner City,St,Zip: Not reported
Total Tanks: Not reported

Tank Num: Not reported
Container Num: Not reported
Year Installed: Not reported
Tank Capacity: Not reported
Tank Used for: Not reported
Type of Fuel: Not reported
Container Construction Thickness: Not reported
Leak Detection: Not reported

[Click here for Geo Tracker PDF:](#)

O98
North
1/8-1/4
0.221 mi.
1166 ft.

SEABOARD LEMON ASSOCIATION UNI
300 E 3RD ST
OXNARD, CA 93030
Site 2 of 11 in cluster O

HIST UST **U001579858**
N/A

Relative:
Higher
Actual:
56 ft.

HIST UST:
Name: SEABOARD LEMON ASSOCIATION UNI
Address: 300 E 3RD ST
City,State,Zip: OXNARD, CA 93030
File Number: Not reported
URL: Not reported
Region: STATE
Facility ID: 0000032198
Facility Type: Other
Other Type: LEMON
Contact Name: Not reported
Telephone: 8054832351
Owner Name: SEABOARD LEMON ASSOCIATION
Owner Address: 300 EAST THIRD STREET
Owner City,St,Zip: OXNARD, CA 93030
Total Tanks: 0008

Tank Num: 001
Container Num: WAX 2
Year Installed: Not reported
Tank Capacity: 00001000
Tank Used for: PRODUCT
Type of Fuel: Not reported
Container Construction Thickness: Not reported
Leak Detection: Visual

Tank Num: 002
Container Num: SOLVENT #3
Year Installed: Not reported
Tank Capacity: 00000500
Tank Used for: PRODUCT
Type of Fuel: Not reported
Container Construction Thickness: Not reported
Leak Detection: Visual

Map ID
Direction
Distance
Elevation

MAP FINDINGS

Site

Database(s)

EDR ID Number
EPA ID Number

SEABOARD LEMON ASSOCIATION UNI (Continued)

U001579858

Tank Num: 003
Container Num: SOLVENT 5
Year Installed: Not reported
Tank Capacity: 00001000
Tank Used for: PRODUCT
Type of Fuel: Not reported
Container Construction Thickness: Not reported
Leak Detection: Visual

Tank Num: 004
Container Num: SOLVENT 4
Year Installed: 1976
Tank Capacity: 00001000
Tank Used for: PRODUCT
Type of Fuel: Not reported
Container Construction Thickness: Not reported
Leak Detection: Visual

Tank Num: 005
Container Num: SOLVENT 3
Year Installed: Not reported
Tank Capacity: 00000000
Tank Used for: PRODUCT
Type of Fuel: Not reported
Container Construction Thickness: Not reported
Leak Detection: Visual

Tank Num: 006
Container Num: EXCESS 2
Year Installed: Not reported
Tank Capacity: 00000500
Tank Used for: PRODUCT
Type of Fuel: Not reported
Container Construction Thickness: Not reported
Leak Detection: Visual

Tank Num: 007
Container Num: GAS 1
Year Installed: Not reported
Tank Capacity: 00000550
Tank Used for: PRODUCT
Type of Fuel: UNLEADED
Container Construction Thickness: Not reported
Leak Detection: Visual

Tank Num: 008
Container Num: SOLVENT 1
Year Installed: Not reported
Tank Capacity: 00001000
Tank Used for: PRODUCT
Type of Fuel: Not reported
Container Construction Thickness: Not reported
Leak Detection: Visual

MAP FINDINGS

Map ID
Direction
Distance
Elevation

Site

Database(s)

EDR ID Number
EPA ID Number

L99
ESE
1/8-1/4
0.221 mi.
1168 ft.

TUNE-UP USA
720 FIFTH ST STE A
OXNARD, CA 93030

Site 7 of 8 in cluster L

CERS **S123534565**
CERS HAZ WASTE **N/A**

Relative:
Lower

Actual:
52 ft.

CERS HAZ WASTE:
Name: TUNE-UP USA
Address: 720 FIFTH ST STE A
City,State,Zip: OXNARD, CA 93030
Site ID: 78049
CERS ID: 10200547
CERS Description: Hazardous Waste Generator

CERS:
Name: TUNE-UP USA
Address: 720 FIFTH ST STE A
City,State,Zip: OXNARD, CA 93030
Site ID: 78049
CERS ID: 10200547
CERS Description: Chemical Storage Facilities

Violations:
Site ID: 78049
Site Name: Tune-Up USA
Violation Date: 01-16-2018
Citation: 22 CCR 12 66262.34(f) - California Code of Regulations, Title 22, Chapter 12, Section(s) 66262.34(f)
Violation Description: Failure to properly label hazardous waste accumulation containers and portable tanks with the following requirements: "Hazardous Waste", name and address of the generator, physical and chemical characteristics of the Hazardous Waste, and starting accumulation date.
Violation Notes: Returned to compliance on 07/12/2018.
Violation Division: Oxnard City CUPA
Violation Program: HW
Violation Source: CERS

Site ID: 78049
Site Name: Tune-Up USA
Violation Date: 03-10-2015
Citation: 40 CFR 1 262.34(d)(5)(iii) - U.S. Code of Federal Regulations, Title 40, Chapter 1, Section(s) 262.34(d)(5)(iii)
Violation Description: Failure to ensure employees are familiar with the handling and compliance of hazardous waste regulations and emergency response.
Violation Notes: Returned to compliance on 07/28/2015.
Violation Division: Oxnard City CUPA
Violation Program: HW
Violation Source: CERS

Site ID: 78049
Site Name: Tune-Up USA
Violation Date: 01-16-2018
Citation: 40 CFR 1 265.35 - U.S. Code of Federal Regulations, Title 40, Chapter 1, Section(s) 265.35
Violation Description: Failure to maintain aisle space to allow the unobstructed movement of personnel, fire protection equipment, spill control equipment, and decontamination equipment to any area of facility operation in an emergency, unless aisle space is not needed for any of these purposes.

Map ID
Direction
Distance
Elevation

MAP FINDINGS

Site

Database(s)

EDR ID Number
EPA ID Number

TUNE-UP USA (Continued)

S123534565

Violation Notes: Returned to compliance on 07/12/2018.
Violation Division: Oxnard City CUPA
Violation Program: HW
Violation Source: CERS

Site ID: 78049
Site Name: Tune-Up USA
Violation Date: 03-10-2015
Citation: 22 CCR 12 66262.34(f) - California Code of Regulations, Title 22, Chapter 12, Section(s) 66262.34(f)
Violation Description: Failure to properly label hazardous waste accumulation containers with the following requirements: "Hazardous Waste", name and address of the generator, physical and chemical characteristics of the Hazardous Waste, and starting accumulation date.

Violation Notes: Returned to compliance on 04/10/2015.
Violation Division: Oxnard City CUPA
Violation Program: HW
Violation Source: CERS

Site ID: 78049
Site Name: Tune-Up USA
Violation Date: 03-10-2015
Citation: HSC 6.95 25503.5(a) - California Health and Safety Code, Chapter 6.95, Section(s) 25503.5(a)
Violation Description: Owner/Operator failed to establish and implement a Hazardous Materials Business Plan when storing hazardous materials at or above the thresholds quantities of 55 gallons/500 lbs/200 cubic feet.

Violation Notes: Failure to Pay CUPA Fee
Violation Division: Oxnard City CUPA
Violation Program: HMRRP
Violation Source: CERS

Site ID: 78049
Site Name: Tune-Up USA
Violation Date: 01-16-2018
Citation: HSC 6.95 25508(a)(1) - California Health and Safety Code, Chapter 6.95, Section(s) 25508(a)(1)
Violation Description: Failure to establish and electronically submit an adequate emergency response plan and procedures for a release or threatened release of a hazardous material.

Violation Notes: Returned to compliance on 07/12/2018.
Violation Division: Oxnard City CUPA
Violation Program: HMRRP
Violation Source: CERS

Site ID: 78049
Site Name: Tune-Up USA
Violation Date: 01-16-2018
Citation: HSC 6.95 25508.2 - California Health and Safety Code, Chapter 6.95, Section(s) 25508.2
Violation Description: Failure to annually review and electronically certify that the business plan is complete and accurate on or before the annual due date.

Violation Notes: Returned to compliance on 07/12/2018.
Violation Division: Oxnard City CUPA
Violation Program: HMRRP
Violation Source: CERS

Map ID
Direction
Distance
Elevation

MAP FINDINGS

Site

Database(s)

EDR ID Number
EPA ID Number

TUNE-UP USA (Continued)

S123534565

Site ID: 78049
Site Name: Tune-Up USA
Violation Date: 03-10-2015
Citation: HSC 6.95 Multiple - California Health and Safety Code, Chapter 6.95, Section(s) Multiple
Violation Description: Business Plan Program - Administration/Documentation - General
Violation Notes: Returned to compliance on 10/14/2015. Failure to Submit to CERS
Violation Division: Oxnard City CUPA
Violation Program: HMRRP
Violation Source: CERS

Site ID: 78049
Site Name: Tune-Up USA
Violation Date: 01-16-2018
Citation: 22 CCR 12 66262.40(a) - California Code of Regulations, Title 22, Chapter 12, Section(s) 66262.40(a)
Violation Description: Failure to keep a copy of each properly signed manifest for at least three years from the date the waste was accepted by the initial transporter. The manifest signed at the time the waste was accepted for transport shall be kept until receiving a signed copy from the designated facility which received the waste.
Violation Notes: Returned to compliance on 07/12/2018.
Violation Division: Oxnard City CUPA
Violation Program: HW
Violation Source: CERS

Site ID: 78049
Site Name: Tune-Up USA
Violation Date: 01-16-2018
Citation: 40 CFR 1 265.173 - U.S. Code of Federal Regulations, Title 40, Chapter 1, Section(s) 265.173
Violation Description: Failure to meet the following container management requirements: (a) A container holding hazardous waste must always be closed during storage, except when it is necessary to add or remove waste. (b) A container holding hazardous waste must not be opened, handled, or stored in a manner which may rupture the container or cause it to leak.
Violation Notes: Returned to compliance on 07/12/2018.
Violation Division: Oxnard City CUPA
Violation Program: HW
Violation Source: CERS

Site ID: 78049
Site Name: Tune-Up USA
Violation Date: 10-09-2017
Citation: HSC 6.95 25508.2 - California Health and Safety Code, Chapter 6.95, Section(s) 25508.2
Violation Description: Failure to annually review and electronically certify that the business plan is complete and accurate on or before the annual due date.
Violation Notes: Returned to compliance on 07/12/2018. NOV Sent
Violation Division: Oxnard City CUPA
Violation Program: HMRRP
Violation Source: CERS

Site ID: 78049
Site Name: Tune-Up USA

Map ID
Direction
Distance
Elevation

MAP FINDINGS

Site

Database(s)

EDR ID Number
EPA ID Number

TUNE-UP USA (Continued)

S123534565

Violation Date: 01-16-2018
Citation: HSC 6.95 Multiple - California Health and Safety Code, Chapter 6.95,
Section(s) Multiple
Violation Description: Business Plan Program - Training - General
Violation Notes: Returned to compliance on 07/12/2018.
Violation Division: Oxnard City CUPA
Violation Program: HMRRP
Violation Source: CERS

Site ID: 78049
Site Name: Tune-Up USA
Violation Date: 01-16-2018
Citation: 40 CFR 1 265.174 - U.S. Code of Federal Regulations, Title 40, Chapter
1, Section(s) 265.174
Violation Description: Failure to inspect hazardous waste storage areas at least weekly and
look for leaking and deteriorating containers.
Violation Notes: Returned to compliance on 07/12/2018.
Violation Division: Oxnard City CUPA
Violation Program: HW
Violation Source: CERS

Site ID: 78049
Site Name: Tune-Up USA
Violation Date: 01-16-2018
Citation: 40 CFR 1 265.31 - U.S. Code of Federal Regulations, Title 40, Chapter
1, Section(s) 265.31
Violation Description: Failure to maintain and operate the facility to minimize the
possibility of a fire, explosion, or any unplanned sudden or
non-sudden release of hazardous waste or hazardous waste constituents
to air, soil, or surface water which could threaten human health or
the environment.
Violation Notes: Returned to compliance on 07/12/2018. Oil on ground, oil/antifreeze in
open buckets, oil in drip pan near trash, oil in secondary containment
Violation Division: Oxnard City CUPA
Violation Program: HW
Violation Source: CERS

Site ID: 78049
Site Name: Tune-Up USA
Violation Date: 01-16-2018
Citation: HSC 6.5 25250.22 - California Health and Safety Code, Chapter 6.5,
Section(s) 25250.22
Violation Description: Failure to properly manage used oil and/or fuel filters in accordance
with the requirements.
Violation Notes: Returned to compliance on 07/12/2018.
Violation Division: Oxnard City CUPA
Violation Program: HW
Violation Source: CERS

Site ID: 78049
Site Name: Tune-Up USA
Violation Date: 01-16-2018
Citation: HSC 6.5 Multiple - California Health and Safety Code, Chapter 6.5,
Section(s) Multiple
Violation Description: Hazardous Waste Generator Program - Training - General
Violation Notes: Returned to compliance on 07/12/2018.
Violation Division: Oxnard City CUPA

Map ID
Direction
Distance
Elevation

MAP FINDINGS

Site

Database(s)

EDR ID Number
EPA ID Number

TUNE-UP USA (Continued)

S123534565

Violation Program: HW
Violation Source: CERS

Evaluation:

Eval General Type: Compliance Evaluation Inspection
Eval Date: 03-10-2015
Violations Found: Yes
Eval Type: Routine done by local agency
Eval Notes: Not reported
Eval Division: Oxnard City CUPA
Eval Program: HMRRP
Eval Source: CERS

Eval General Type: Compliance Evaluation Inspection
Eval Date: 03-11-2015
Violations Found: No
Eval Type: Routine done by local agency
Eval Notes: Not reported
Eval Division: Oxnard City CUPA
Eval Program: HW
Eval Source: CERS

Eval General Type: Compliance Evaluation Inspection
Eval Date: 01-16-2018
Violations Found: Yes
Eval Type: Routine done by local agency
Eval Notes: Not reported
Eval Division: Oxnard City CUPA
Eval Program: HMRRP
Eval Source: CERS

Eval General Type: Compliance Evaluation Inspection
Eval Date: 03-10-2015
Violations Found: Yes
Eval Type: Routine done by local agency
Eval Notes: Not reported
Eval Division: Oxnard City CUPA
Eval Program: HW
Eval Source: CERS

Eval General Type: Compliance Evaluation Inspection
Eval Date: 01-16-2018
Violations Found: Yes
Eval Type: Routine done by local agency
Eval Notes: Not reported
Eval Division: Oxnard City CUPA
Eval Program: HW
Eval Source: CERS

Eval General Type: Compliance Evaluation Inspection
Eval Date: 03-12-2015
Violations Found: No
Eval Type: Routine done by local agency
Eval Notes: Not reported
Eval Division: Oxnard City CUPA
Eval Program: HMRRP
Eval Source: CERS

Map ID
Direction
Distance
Elevation

MAP FINDINGS

Site

Database(s)

EDR ID Number
EPA ID Number

TUNE-UP USA (Continued)

S123534565

Eval General Type: Other/Unknown
Eval Date: 10-09-2017
Violations Found: Yes
Eval Type: Other, not routine, done by local agency
Eval Notes: Not reported
Eval Division: Oxnard City CUPA
Eval Program: HMRRP
Eval Source: CERS

Affiliation:

Affiliation Type Desc: Environmental Contact
Entity Name: Carlos Anaya
Entity Title: Not reported
Affiliation Address: 720 E. 5TH ST
Affiliation City: Oxnard
Affiliation State: CA
Affiliation Country: Not reported
Affiliation Zip: 93030
Affiliation Phone: Not reported

Affiliation Type Desc: Identification Signer
Entity Name: Carlos Anaya
Entity Title: Owner
Affiliation Address: Not reported
Affiliation City: Not reported
Affiliation State: Not reported
Affiliation Country: Not reported
Affiliation Zip: Not reported
Affiliation Phone: Not reported

Affiliation Type Desc: Document Preparer
Entity Name: CARLOS A ANAYA
Entity Title: Not reported
Affiliation Address: Not reported
Affiliation City: Not reported
Affiliation State: Not reported
Affiliation Country: Not reported
Affiliation Zip: Not reported
Affiliation Phone: Not reported

Affiliation Type Desc: Facility Mailing Address
Entity Name: Mailing Address
Entity Title: Not reported
Affiliation Address: 720 E. 5TH ST
Affiliation City: OXNARD
Affiliation State: CA
Affiliation Country: Not reported
Affiliation Zip: 93030
Affiliation Phone: Not reported

Affiliation Type Desc: Legal Owner
Entity Name: Carlos Anaya
Entity Title: Not reported
Affiliation Address: anayabrutus1@yahoo.com
Affiliation City: OXNARD
Affiliation State: CA
Affiliation Country: United States

Map ID
 Direction
 Distance
 Elevation

MAP FINDINGS

Site

Database(s)

EDR ID Number
 EPA ID Number

TUNE-UP USA (Continued)

S123534565

Affiliation Zip: 93030
 Affiliation Phone: (805) 832-4451
 Affiliation Type Desc: CUPA District
 Entity Name: Oxnard Fire Department
 Entity Title: Not reported
 Affiliation Address: 360 West Second Street
 Affiliation City: Oxnard
 Affiliation State: CA
 Affiliation Country: Not reported
 Affiliation Zip: 93030
 Affiliation Phone: (805) 385-7722

Affiliation Type Desc: Property Owner
 Entity Name: Carlos Anaya
 Entity Title: Not reported
 Affiliation Address: anayabrutus1@yahoo.com
 Affiliation City: OXNARD
 Affiliation State: CA
 Affiliation Country: United States
 Affiliation Zip: 93030
 Affiliation Phone: (805) 832-4451

Affiliation Type Desc: Operator
 Entity Name: Carlos Anaya
 Entity Title: Not reported
 Affiliation Address: Not reported
 Affiliation City: Not reported
 Affiliation State: Not reported
 Affiliation Country: Not reported
 Affiliation Zip: Not reported
 Affiliation Phone: (805) 832-4451

Affiliation Type Desc: Parent Corporation
 Entity Name: Tune-Up USA
 Entity Title: Not reported
 Affiliation Address: Not reported
 Affiliation City: Not reported
 Affiliation State: Not reported
 Affiliation Country: Not reported
 Affiliation Zip: Not reported
 Affiliation Phone: Not reported

P100
NNW
1/8-1/4
0.225 mi.
1189 ft.

CHALA'S TEXACO
303 OXNARD BLVD
OXNARD, CA 93030
Site 1 of 3 in cluster P

HIST CORTESE **S103684197**
CERS **N/A**
LUST

Relative:
Higher
Actual:
57 ft.

LUST:
 Name: CHALA'S TEXACO
 Address: 303 OXNARD BLVD
 City,State,Zip: OXNARD, CA 93030
 Lead Agency: VENTURA COUNTY
 Case Type: LUST Cleanup Site
 Geo Track: http://geotracker.waterboards.ca.gov/profile_report.asp?global_id=T0611100200
 Global Id: T0611100200

Map ID
Direction
Distance
Elevation

MAP FINDINGS

Site

Database(s)

EDR ID Number
EPA ID Number

CHALA'S TEXACO (Continued)

S103684197

Latitude: 34.2002445
Longitude: -119.1774081
Status: Completed - Case Closed
Status Date: 12/13/1994
Case Worker: Not reported
RB Case Number: C-87056
Local Agency: Not reported
File Location: Not reported
Local Case Number: 87056
Potential Media Affect: Other Groundwater (uses other than drinking water)
Potential Contaminants of Concern: Gasoline
Site History: Not reported

LUST:

Global Id: T0611100200
Contact Type: Regional Board Caseworker
Contact Name: DANIEL PIROTTON
Organization Name: LOS ANGELES RWQCB (REGION 4)
Address: Not reported
City: R4 UNKNOWN
Email: dpirotton@waterboards.ca.gov
Phone Number: 2135766714

LUST:

Global Id: T0611100200
Action Type: Other
Date: 05/19/1987
Action: Leak Reported

Global Id: T0611100200
Action Type: ENFORCEMENT
Date: 05/19/1987
Action: * Historical Enforcement

Global Id: T0611100200
Action Type: Other
Date: 05/19/1987
Action: Leak Discovery

LUST:

Global Id: T0611100200
Status: Open - Case Begin Date
Status Date: 05/19/1987

Global Id: T0611100200
Status: Open - Site Assessment
Status Date: 05/28/1987

Global Id: T0611100200
Status: Open - Site Assessment
Status Date: 10/16/1987

Global Id: T0611100200
Status: Open - Site Assessment
Status Date: 07/01/1988

Global Id: T0611100200

Map ID
Direction
Distance
Elevation

MAP FINDINGS

Site

Database(s)

EDR ID Number
EPA ID Number

CHALA'S TEXACO (Continued)

S103684197

Status: Open - Remediation
Status Date: 08/30/1990

Global Id: T0611100200
Status: Open - Remediation
Status Date: 02/19/1992

Global Id: T0611100200
Status: Open - Verification Monitoring
Status Date: 03/19/1992

Global Id: T0611100200
Status: Completed - Case Closed
Status Date: 12/13/1994

Name: MCWHIRTER DISTRIBUTING
Address: 303 OXNARD BLVD
City,State,Zip: OXNARD, CA 93030
Lead Agency: VENTURA COUNTY
Case Type: LUST Cleanup Site
Geo Track: http://geotracker.waterboards.ca.gov/profile_report.asp?global_id=T0611123750
Global Id: T0611123750
Latitude: 34.205135
Longitude: -119.177465
Status: Completed - Case Closed
Status Date: 01/26/2009
Case Worker: DBW
RB Case Number: C01023
Local Agency: VENTURA COUNTY
File Location: Stored on Microfiche
Local Case Number: 01023
Potential Media Affect: Other Groundwater (uses other than drinking water)
Potential Contaminants of Concern: Diesel, Gasoline
Site History: Not reported

LUST:

Global Id: T0611123750
Contact Type: Regional Board Caseworker
Contact Name: DANIEL PIROTTON
Organization Name: LOS ANGELES RWQCB (REGION 4)
Address: Not reported
City: R4 UNKNOWN
Email: dpirotton@waterboards.ca.gov
Phone Number: 2135766714

Global Id: T0611123750
Contact Type: Local Agency Caseworker
Contact Name: DIANE B. WAHL
Organization Name: VENTURA COUNTY
Address: 800 S. VICTORIA AVE.
City: VENTURA
Email: diane.wahl@ventura.org
Phone Number: 8056545040

LUST:

Global Id: T0611123750

Map ID
Direction
Distance
Elevation

MAP FINDINGS

Site

Database(s)

EDR ID Number
EPA ID Number

CHALA'S TEXACO (Continued)

S103684197

Action Type: ENFORCEMENT
Date: 02/28/2005
Action: Notice to Comply - #8

Global Id: T0611123750
Action Type: ENFORCEMENT
Date: 05/27/2008
Action: Staff Letter

Global Id: T0611123750
Action Type: ENFORCEMENT
Date: 10/17/2008
Action: Staff Letter

Global Id: T0611123750
Action Type: RESPONSE
Date: 03/20/2006
Action: Other Report / Document

Global Id: T0611123750
Action Type: ENFORCEMENT
Date: 04/24/2006
Action: Notice to Comply - #15

Global Id: T0611123750
Action Type: ENFORCEMENT
Date: 01/26/2009
Action: Closure/No Further Action Letter

Global Id: T0611123750
Action Type: Other
Date: 10/24/2001
Action: Leak Reported

Global Id: T0611123750
Action Type: RESPONSE
Date: 07/31/2008
Action: Well Destruction Report

Global Id: T0611123750
Action Type: RESPONSE
Date: 04/06/2007
Action: Electronic Reporting Submittal Due

Global Id: T0611123750
Action Type: RESPONSE
Date: 04/06/2007
Action: Monitoring Report - Quarterly

Global Id: T0611123750
Action Type: RESPONSE
Date: 06/04/2007
Action: Other Report / Document

Global Id: T0611123750
Action Type: ENFORCEMENT
Date: 07/28/2006

Map ID
Direction
Distance
Elevation

MAP FINDINGS

Site

Database(s)

EDR ID Number
EPA ID Number

CHALA'S TEXACO (Continued)

S103684197

Action: Technical Correspondence / Assistance / Other - #16

Global Id: T0611123750
Action Type: RESPONSE
Date: 01/30/2003
Action: Monitoring Report - Quarterly

Global Id: T0611123750
Action Type: ENFORCEMENT
Date: 05/16/2003
Action: * Historical Enforcement - #3

Global Id: T0611123750
Action Type: ENFORCEMENT
Date: 04/29/2002
Action: * Historical Enforcement - #1

Global Id: T0611123750
Action Type: ENFORCEMENT
Date: 07/16/2003
Action: * Historical Enforcement - #4

Global Id: T0611123750
Action Type: ENFORCEMENT
Date: 12/30/2002
Action: File review - #2

Global Id: T0611123750
Action Type: ENFORCEMENT
Date: 03/01/2004
Action: * Historical Enforcement - #5

Global Id: T0611123750
Action Type: ENFORCEMENT
Date: 03/21/2005
Action: * Historical Enforcement - #9

Global Id: T0611123750
Action Type: ENFORCEMENT
Date: 10/26/2004
Action: File review - #6

Global Id: T0611123750
Action Type: ENFORCEMENT
Date: 10/27/2004
Action: * Historical Enforcement - #7

Global Id: T0611123750
Action Type: ENFORCEMENT
Date: 09/26/2006
Action: Technical Correspondence / Assistance / Other - #17

Global Id: T0611123750
Action Type: RESPONSE
Date: 03/26/2004
Action: Interim Remedial Action Plan

Map ID
Direction
Distance
Elevation

MAP FINDINGS

Site

Database(s)

EDR ID Number
EPA ID Number

CHALA'S TEXACO (Continued)

S103684197

Global Id: T0611123750
Action Type: RESPONSE
Date: 03/26/2004
Action: Electronic Reporting Submittal Due

Global Id: T0611123750
Action Type: RESPONSE
Date: 04/30/2003
Action: Monitoring Report - Quarterly

Global Id: T0611123750
Action Type: RESPONSE
Date: 07/30/2003
Action: Monitoring Report - Quarterly

Global Id: T0611123750
Action Type: RESPONSE
Date: 10/30/2003
Action: Monitoring Report - Quarterly

Global Id: T0611123750
Action Type: RESPONSE
Date: 08/22/2003
Action: Other Report / Document

Global Id: T0611123750
Action Type: ENFORCEMENT
Date: 01/09/2006
Action: * Historical Enforcement - #13

Global Id: T0611123750
Action Type: ENFORCEMENT
Date: 12/13/2005
Action: Staff Letter - #12

Global Id: T0611123750
Action Type: ENFORCEMENT
Date: 09/23/2005
Action: Notice to Comply - #10

Global Id: T0611123750
Action Type: ENFORCEMENT
Date: 02/27/2006
Action: * Historical Enforcement - #14

Global Id: T0611123750
Action Type: ENFORCEMENT
Date: 01/01/2008
Action: File Review - Closure

Global Id: T0611123750
Action Type: ENFORCEMENT
Date: 03/05/2007
Action: Technical Correspondence / Assistance / Other - #19

Global Id: T0611123750
Action Type: ENFORCEMENT

Map ID
Direction
Distance
Elevation

MAP FINDINGS

Site

Database(s)

EDR ID Number
EPA ID Number

CHALA'S TEXACO (Continued)

S103684197

Date: 12/06/2006
Action: Technical Correspondence / Assistance / Other - #18

Global Id: T0611123750
Action Type: ENFORCEMENT
Date: 05/14/2007
Action: Notification - Fee Title Owners Notice - #20

Global Id: T0611123750
Action Type: Other
Date: 09/10/2001
Action: Leak Discovery

Global Id: T0611123750
Action Type: RESPONSE
Date: 05/16/2005
Action: Monitoring Report - Quarterly

Global Id: T0611123750
Action Type: RESPONSE
Date: 05/16/2005
Action: Soil and Water Investigation Workplan

Global Id: T0611123750
Action Type: RESPONSE
Date: 01/31/2005
Action: Soil and Water Investigation Report

Global Id: T0611123750
Action Type: RESPONSE
Date: 11/30/2004
Action: Other Report / Document

Global Id: T0611123750
Action Type: ENFORCEMENT
Date: 03/17/2008
Action: LOP Case Closure Summary to RB - #22

Global Id: T0611123750
Action Type: ENFORCEMENT
Date: 09/24/2007
Action: Technical Correspondence / Assistance / Other - #21

Global Id: T0611123750
Action Type: Other
Date: 10/24/2001
Action: Leak Stopped

Global Id: T0611123750
Action Type: ENFORCEMENT
Date: 10/20/2005
Action: * Historical Enforcement - #11

Global Id: T0611123750
Action Type: RESPONSE
Date: 11/30/2005
Action: Soil and Water Investigation Workplan

Map ID
Direction
Distance
Elevation

MAP FINDINGS

Site

Database(s)

EDR ID Number
EPA ID Number

CHALA'S TEXACO (Continued)

S103684197

Global Id: T0611123750
Action Type: RESPONSE
Date: 01/06/2006
Action: Monitoring Report - Quarterly

Global Id: T0611123750
Action Type: RESPONSE
Date: 08/31/2006
Action: Soil and Water Investigation Report

LUST:

Global Id: T0611123750
Status: Open - Case Begin Date
Status Date: 09/10/2001

Global Id: T0611123750
Status: Open - Site Assessment
Status Date: 10/24/2001

Global Id: T0611123750
Status: Open - Site Assessment
Status Date: 01/23/2002

Global Id: T0611123750
Status: Open - Site Assessment
Status Date: 10/07/2002

Global Id: T0611123750
Status: Open - Site Assessment
Status Date: 10/10/2002

Global Id: T0611123750
Status: Open - Site Assessment
Status Date: 12/04/2004

Global Id: T0611123750
Status: Open - Site Assessment
Status Date: 08/02/2006

Global Id: T0611123750
Status: Completed - Case Closed
Status Date: 01/26/2009

LUST REG 4:

Region: 4
Regional Board: 04
County: Ventura
Facility Id: C-87056
Status: Case Closed
Substance: Gasoline
Substance Quantity: Not reported
Local Case No: 87056
Case Type: Groundwater
Abatement Method Used at the Site: EDGTIT
Global ID: T0611100200

Map ID
Direction
Distance
Elevation

MAP FINDINGS

Site

Database(s)

EDR ID Number
EPA ID Number

CHALA'S TEXACO (Continued)

S103684197

W Global ID: Not reported
Staff: UNK
Local Agency: 56000L
Cross Street: Not reported
Enforcement Type: EF
Date Leak Discovered: 5/19/1987
Date Leak First Reported: 5/19/1987
Date Leak Record Entered: Not reported
Date Confirmation Began: 7/1/1988
Date Leak Stopped: Not reported
Date Case Last Changed on Database: Not reported
Date the Case was Closed: 12/13/1994
How Leak Discovered: Not reported
How Leak Stopped: Not reported
Cause of Leak: Not reported
Leak Source: Not reported
Operator: Not reported
Water System: Not reported
Well Name: Not reported
Approx. Dist To Production Well (ft): 1749.451893805134391523951088
Source of Cleanup Funding: F
Preliminary Site Assessment Workplan Submitted: 5/28/1987
Preliminary Site Assessment Began: 10/16/1987
Pollution Characterization Began: 10/16/1987
Remediation Plan Submitted: 8/30/1990
Remedial Action Underway: 2/19/1992
Post Remedial Action Monitoring Began: 3/19/1992
Enforcement Action Date: 5/19/1987
Historical Max MTBE Date: Not reported
Hist Max MTBE Conc in Groundwater: Not reported
Hist Max MTBE Conc in Soil: Not reported
Significant Interim Remedial Action Taken: Not reported
GW Qualifier: Not reported
Soil Qualifier: Not reported
Organization: Not reported
Owner Contact: Not reported
Responsible Party: TEXACO
RP Address: Not reported
Program: LUST
Lat/Long: 34.2051807 / -1
Local Agency Staff: EHD
Beneficial Use: Not reported
Priority: Not reported
Cleanup Fund Id: Not reported
Suspended: Not reported
Assigned Name: Not reported
Summary: Not reported

VENTURA CO. LUST:

Name: CHALA'S TEXACO
Address: 303 OXNARD BLVD
City: OXNARD
Region: VENTURA
Facility ID: 87056
Status: Case Closed

Map ID
Direction
Distance
Elevation

MAP FINDINGS

Site

Database(s)

EDR ID Number
EPA ID Number

CHALA'S TEXACO (Continued)

S103684197

HIST CORTESE:

edr_fname: CHALA'S TEXACO
edr_fadd1: 303 OXNARD
City,State,Zip: OXNARD, CA 93030
Region: CORTESE
Facility County Code: 56
Reg By: LTNKA
Reg Id: C-87056

CERS:

Name: CHALA'S TEXACO
Address: 303 OXNARD BLVD
City,State,Zip: OXNARD, CA 93030
Site ID: 244698
CERS ID: T0611100200
CERS Description: Leaking Underground Storage Tank Cleanup Site

Affiliation:

Affiliation Type Desc: Regional Board Caseworker
Entity Name: DANIEL PIROTTON - LOS ANGELES RWQCB (REGION 4)
Entity Title: Not reported
Affiliation Address: Not reported
Affiliation City: R4 UNKNOWN
Affiliation State: CA
Affiliation Country: Not reported
Affiliation Zip: Not reported
Affiliation Phone: 2135766714

O101 SOUTH COAST AREA TRANSIT
North 301 3RD
1/8-1/4 OXNARD, CA 93030
0.228 mi.
1206 ft. Site 3 of 11 in cluster O

HIST CORTESE S103684047
CERS N/A
LUST
CHMIRS

Relative:
Higher
Actual:
57 ft.

LUST:

Name: SCAT
Address: 301 3RD ST
City,State,Zip: OXNARD, CA 93030
Lead Agency: VENTURA COUNTY
Case Type: LUST Cleanup Site
Geo Track: http://geotracker.waterboards.ca.gov/profile_report.asp?global_id=T0611100861
Global Id: T0611100861
Latitude: 34.2003619
Longitude: -119.1798211
Status: Completed - Case Closed
Status Date: 03/04/1996
Case Worker: Not reported
RB Case Number: C-93039
Local Agency: Not reported
File Location: Not reported
Local Case Number: 93039
Potential Media Affect: Soil
Potential Contaminants of Concern: Diesel
Site History: Not reported

LUST:

Global Id: T0611100861

Map ID
Direction
Distance
Elevation

MAP FINDINGS

Site

Database(s)

EDR ID Number
EPA ID Number

SOUTH COAST AREA TRANSIT (Continued)

S103684047

Contact Type: Regional Board Caseworker
Contact Name: DANIEL PIROTTON
Organization Name: LOS ANGELES RWQCB (REGION 4)
Address: Not reported
City: R4 UNKNOWN
Email: dpirotton@waterboards.ca.gov
Phone Number: 2135766714

LUST:

Global Id: T0611100861
Action Type: Other
Date: 11/08/1993
Action: Leak Reported

Global Id: T0611100861
Action Type: Other
Date: 11/08/1993
Action: Leak Discovery

Global Id: T0611100861
Action Type: ENFORCEMENT
Date: 11/15/1993
Action: * Historical Enforcement

LUST:

Global Id: T0611100861
Status: Open - Case Begin Date
Status Date: 07/27/1993

Global Id: T0611100861
Status: Open - Site Assessment
Status Date: 07/27/1993

Global Id: T0611100861
Status: Open - Site Assessment
Status Date: 11/08/1993

Global Id: T0611100861
Status: Open - Site Assessment
Status Date: 02/23/1994

Global Id: T0611100861
Status: Open - Site Assessment
Status Date: 03/10/1994

Global Id: T0611100861
Status: Open - Remediation
Status Date: 06/30/1994

Global Id: T0611100861
Status: Completed - Case Closed
Status Date: 03/04/1996

CHMIRS:

Name: Not reported

Map ID
Direction
Distance
Elevation

MAP FINDINGS

Site

Database(s)

EDR ID Number
EPA ID Number

SOUTH COAST AREA TRANSIT (Continued)

S103684047

Address: 301 EAST 3RD ST
City,State,Zip: OXNARD, CA
OES Incident Number: 12-4114
OES notification: 07/15/2012
OES Date: Not reported
OES Time: Not reported
Date Completed: Not reported
Property Use: Not reported
Agency Id Number: Not reported
Agency Incident Number: Not reported
Time Notified: Not reported
Time Completed: Not reported
Surrounding Area: Not reported
Estimated Temperature: Not reported
Property Management: Not reported
More Than Two Substances Involved?: Not reported
Resp Agency Personel # Of Decontaminated: Not reported
Responding Agency Personel # Of Injuries: Not reported
Responding Agency Personel # Of Fatalities: Not reported
Others Number Of Decontaminated: Not reported
Others Number Of Injuries: Not reported
Others Number Of Fatalities: Not reported
Vehicle Make/year: Not reported
Vehicle License Number: Not reported
Vehicle State: Not reported
Vehicle Id Number: Not reported
CA DOT PUC/ICC Number: Not reported
Company Name: Not reported
Reporting Officer Name/ID: Not reported
Report Date: Not reported
Facility Telephone: Not reported
Waterway Involved: No
Waterway: Not reported
Spill Site: Merchant/Business
Cleanup By: Reporting Party
Containment: Not reported
What Happened: Not reported
Type: Not reported
Measure: Gal(s)
Other: Not reported
Date/Time: 1330
Year: 2012
Agency: City of Oxnard
Incident Date: 7/15/2012
Admin Agency: Oxnard Fire Department
Amount: Not reported
Contained: Yes
Site Type: Not reported
E Date: Not reported
Substance: Sewage
Quantity Released: 600
Unknown: Not reported
Substance #2: Not reported
Substance #3: Not reported
Evacuations: Not reported
Number of Injuries: Not reported
Number of Fatalities: Not reported

Map ID
Direction
Distance
Elevation

MAP FINDINGS

Site

Database(s)

EDR ID Number
EPA ID Number

SOUTH COAST AREA TRANSIT (Continued)

S103684047

#1 Pipeline: Not reported
#2 Pipeline: Not reported
#3 Pipeline: Not reported
#1 Vessel >= 300 Tons: Not reported
#2 Vessel >= 300 Tons: Not reported
#3 Vessel >= 300 Tons: Not reported
Evacs: Not reported
Injuries: Not reported
Fatals: Not reported
Comments: Not reported
Description: Caller states a blockage in the main line caused the release. 100 gallons of the release went into catch basin & recovered

HIST CORTESE:

edr_fname: SOUTH COAST AREA TRANSIT
edr_fadd1: 301 3RD
City,State,Zip: OXNARD, CA 93030
Region: CORTESE
Facility County Code: 56
Reg By: LTNKA
Reg Id: C-98017

CERS:

Name: SCAT
Address: 301 3RD ST
City,State,Zip: OXNARD, CA 93030
Site ID: 252192
CERS ID: T0611100861
CERS Description: Leaking Underground Storage Tank Cleanup Site

Affiliation:

Affiliation Type Desc: Regional Board Caseworker
Entity Name: DANIEL PIROTTON - LOS ANGELES RWQCB (REGION 4)
Entity Title: Not reported
Affiliation Address: Not reported
Affiliation City: R4 UNKNOWN
Affiliation State: CA
Affiliation Country: Not reported
Affiliation Zip: Not reported
Affiliation Phone: 2135766714

**P102
NNW
1/8-1/4
0.233 mi.
1230 ft.**

**OXNARD (CITY)
217 3RD STREET
OXNARD, CA
Site 2 of 3 in cluster P**

**UST U002169460
N/A**

**Relative:
Higher
Actual:
57 ft.**

VENTURA CO. UST:
Name: OXNARD (CITY)
Address: 217 3RD STREET
City: OXNARD
Facility ID: D 897
Facility Status: Inactive

Map ID
Direction
Distance
Elevation

MAP FINDINGS

Site

Database(s)

EDR ID Number
EPA ID Number

L103
ESE
1/8-1/4
0.233 mi.
1232 ft.

DON & SON BODY & PAINT SHOP
660 MOUNTAIN VIEW
OXNARD, CA 93030

RCRA-SQG 1000100533
ECHO N/A
FINDS

Site 8 of 8 in cluster L

Relative:
Lower

RCRA-SQG:

Actual:
51 ft.

Date form received by agency: 1996-09-01 00:00:00.0
Facility name: DON & SON BODY & PAINT SHOP
Facility address: 660 MOUNTAIN VIEW
OXNARD, CA 93030
EPA ID: CAD981372667
Mailing address: PO BOX 1532
OXNARD, CA 93030
Contact: Not reported
Contact address: Not reported
Contact country: US
Contact telephone: Not reported
Contact email: Not reported
EPA Region: 09
Land type: Facility is not located on Indian land. Additional information is not known.
Classification: Small Small Quantity Generator
Description: Handler: generates more than 100 and less than 1000 kg of hazardous waste during any calendar month and accumulates less than 6000 kg of hazardous waste at any time; or generates 100 kg or less of hazardous waste during any calendar month, and accumulates more than 1000 kg of hazardous waste at any time

Owner/Operator Summary:

Owner/operator name: DENNIS M & CLARK D ULMER
Owner/operator address: NOT REQUIRED
NOT REQUIRED, ME 99999
Owner/operator country: Not reported
Owner/operator telephone: 415-555-1212
Owner/operator email: Not reported
Owner/operator fax: Not reported
Owner/operator extension: Not reported
Legal status: Private
Owner/Operator Type: Owner
Owner/Op start date: Not reported
Owner/Op end date: Not reported

Owner/operator name: NOT REQUIRED
Owner/operator address: NOT REQUIRED
NOT REQUIRED, ME 99999
Owner/operator country: Not reported
Owner/operator telephone: 415-555-1212
Owner/operator email: Not reported
Owner/operator fax: Not reported
Owner/operator extension: Not reported
Legal status: Private
Owner/Operator Type: Operator
Owner/Op start date: Not reported
Owner/Op end date: Not reported

Handler Activities Summary:

U.S. importer of hazardous waste: No

Map ID
Direction
Distance
Elevation

MAP FINDINGS

Site

Database(s)

EDR ID Number
EPA ID Number

DON & SON BODY & PAINT SHOP (Continued)

1000100533

Mixed waste (haz. and radioactive): No
Recycler of hazardous waste: No
Transporter of hazardous waste: No
Treater, storer or disposer of HW: No
Underground injection activity: No
On-site burner exemption: No
Furnace exemption: No
Used oil fuel burner: No
Used oil processor: No
User oil refiner: No
Used oil fuel marketer to burner: No
Used oil Specification marketer: No
Used oil transfer facility: No
Used oil transporter: No

Historical Generators:

Date form received by agency: 1986-01-28 00:00:00.0
Site name: DON & SON BODY & PAINT SHOP
Classification: Large Quantity Generator

Facility Has Received Notices of Violations:

Regulation violated: FR - 262.10-12.A
Area of violation: Generators - General
Date violation determined: 1994-07-11 00:00:00.0
Date achieved compliance: 1999-07-11 00:00:00.0
Violation lead agency: State
Enforcement action: COMPLIANCE EVALUATION INSPECTION ON-SITE
Enforcement action date: Not reported
Enf. disposition status: Not reported
Enf. disp. status date: Not reported
Enforcement lead agency: Not reported
Proposed penalty amount: Not reported
Final penalty amount: Not reported
Paid penalty amount: Not reported

Regulation violated: FR - 262.10-12.A
Area of violation: Generators - General
Date violation determined: 1993-06-23 00:00:00.0
Date achieved compliance: 1994-07-11 00:00:00.0
Violation lead agency: State
Enforcement action: COMPLIANCE EVALUATION INSPECTION ON-SITE
Enforcement action date: Not reported
Enf. disposition status: Not reported
Enf. disp. status date: Not reported
Enforcement lead agency: Not reported
Proposed penalty amount: Not reported
Final penalty amount: Not reported
Paid penalty amount: Not reported

FINDS:

Registry ID: 110002684649
Facility URL: http://ofmpub.epa.gov/enviro/fii_query_detail.disp_program_facility?p_registry_id=110002684649

Environmental Interest/Information System:

California Hazardous Waste Tracking System - Datamart (HWTS-DATAMART) provides California with information on hazardous waste shipments for

Map ID
Direction
Distance
Elevation

MAP FINDINGS

Site

Database(s)

EDR ID Number
EPA ID Number

DON & SON BODY & PAINT SHOP (Continued)

1000100533

generators, transporters, and treatment, storage, and disposal facilities.

HAZARDOUS AIR POLLUTANT MAJOR

RCRAInfo is a national information system that supports the Resource Conservation and Recovery Act (RCRA) program through the tracking of events and activities related to facilities that generate, transport, and treat, store, or dispose of hazardous waste. RCRAInfo allows RCRA program staff to track the notification, permit, compliance, and corrective action activities required under RCRA.

STATE MASTER

ECHO:

Envid: 1000100533
Registry ID: 110002684649
DFR URL: <http://echo.epa.gov/detailed-facility-report?fid=110002684649>

**Q104
ESE
1/8-1/4
0.241 mi.
1274 ft.**

**S AND H ENGINE REBUILDING
640 MT VIEW
OXNARD, CA 93030**

**RCRA-SQG 1000596730
N/A**

Site 1 of 3 in cluster Q

**Relative:
Lower
Actual:
51 ft.**

RCRA-SQG:
Date form received by agency: 1991-09-19 00:00:00.0
Facility name: S AND H ENGINE REBUILDING
Facility address: 640 MT VIEW
OXNARD, CA 93030
EPA ID: CAD983607086
Mailing address: 1240 S OXNARD BLVD
OXNARD, CA 93030
Contact: STEVE HOLT
Contact address: 640 MT VIEW
OXNARD, CA 93030
Contact country: US
Contact telephone: 805-487-3857
Contact email: Not reported
EPA Region: 09
Classification: Small Small Quantity Generator
Description: Handler: generates more than 100 and less than 1000 kg of hazardous waste during any calendar month and accumulates less than 6000 kg of hazardous waste at any time; or generates 100 kg or less of hazardous waste during any calendar month, and accumulates more than 1000 kg of hazardous waste at any time

Owner/Operator Summary:

Owner/operator name: RALPH W SMITH
Owner/operator address: BOX 5182
OXNARD, CA 93031
Owner/operator country: Not reported
Owner/operator telephone: 805-486-8048
Owner/operator email: Not reported
Owner/operator fax: Not reported
Owner/operator extension: Not reported
Legal status: Private
Owner/Operator Type: Owner
Owner/Op start date: Not reported
Owner/Op end date: Not reported

Map ID
Direction
Distance
Elevation

MAP FINDINGS

Site

Database(s)

EDR ID Number
EPA ID Number

S AND H ENGINE REBUILDING (Continued)

1000596730

Handler Activities Summary:

U.S. importer of hazardous waste: No
Mixed waste (haz. and radioactive): No
Recycler of hazardous waste: No
Transporter of hazardous waste: No
Treater, storer or disposer of HW: No
Underground injection activity: No
On-site burner exemption: No
Furnace exemption: No
Used oil fuel burner: No
Used oil processor: No
User oil refiner: No
Used oil fuel marketer to burner: No
Used oil Specification marketer: No
Used oil transfer facility: No
Used oil transporter: No

Violation Status: No violations found

Q105
ESE
1/8-1/4
0.241 mi.
1274 ft.

S&H ENGINE REBUILDING INC
640 MOUNTAIN VIEW AVE
OXNARD, CA 93030
Site 2 of 3 in cluster Q

CERS
CERS HAZ WASTE
HAZNET
HWTS

S113163701
N/A

Relative:
Lower
Actual:
51 ft.

CERS HAZ WASTE:

Name: VALENCIA TRANSMISSIONS
Address: 640 MOUNTAIN VIEW AVE., UNIT C
City,State,Zip: OXNARD, CA 93030
Site ID: 165440
CERS ID: 10201615
CERS Description: Hazardous Waste Generator

Name: E&L COLLISION
Address: 640 MOUNTAIN VIEW AVE
City,State,Zip: OXNARD, CA 93030
Site ID: 425986
CERS ID: 10743124
CERS Description: Household Hazardous Waste Collection

Name: E&L COLLISION
Address: 640 MOUNTAIN VIEW AVE
City,State,Zip: OXNARD, CA 93030
Site ID: 425986
CERS ID: 10743124
CERS Description: Hazardous Waste Generator

HAZNET:

Name: S&H ENGINE REBUILDING INC
Address: 640 MOUNTAIN VIEW AVE
Address 2: Not reported
City,State,Zip: OXNARD, CA 930300000
Contact: --
Telephone: --
Mailing Name: Not reported
Mailing Address: 640 MOUNTAIN VIEW AVE

Year: 1995

Map ID
Direction
Distance
Elevation

MAP FINDINGS

Site

Database(s)

EDR ID Number
EPA ID Number

S&H ENGINE REBUILDING INC (Continued)

S113163701

Gepaid: CAL912634019
TSD EPA ID: CAT000613893
CA Waste Code: 212 - Oxygenated solvents (acetone, butanol, ethyl acetate, etc.)
Disposal Method: H01 - Transfer Station
Tons: 0.419

Year: 1994
Gepaid: CAL912634019
TSD EPA ID: CAT000613893
CA Waste Code: 212 - Oxygenated solvents (acetone, butanol, ethyl acetate, etc.)
Disposal Method: H01 - Transfer Station
Tons: 0.1535

Additional Info:

Year: 1995
Gen EPA ID: CAL912634019

Shipment Date: 19951024
Creation Date: 7/26/1996 0:00:00
Receipt Date: 19951025
Manifest ID: 95764397
Trans EPA ID: ILD984908202
Trans Name: Not reported
Trans 2 EPA ID: ILD984908202
Trans 2 Name: Not reported
TSD EPA ID: CAT000613893
Trans Name: Not reported
TSD Alt EPA ID: Not reported
TSD Alt Name: Not reported
CA Waste Code: 212 - Oxygenated solvents (acetone, butanol, ethyl acetate, etc.)
RCRA Code: F005
Disposal Method: H01 - Transfer Station
Quantity Tons: 0.018
Waste Quantity: 36
Quantity Unit: P
Additional Code 1: Not reported
Additional Code 2: Not reported
Additional Code 3: Not reported
Additional Code 4: Not reported
Additional Code 5: Not reported

Shipment Date: 19951024
Creation Date: 7/26/1996 0:00:00
Receipt Date: 19951025
Manifest ID: 95764397
Trans EPA ID: ILD984908202
Trans Name: Not reported
Trans 2 EPA ID: ILD984908202
Trans 2 Name: Not reported
TSD EPA ID: CAT000613893
Trans Name: Not reported
TSD Alt EPA ID: Not reported
TSD Alt Name: Not reported
CA Waste Code: 212 - Oxygenated solvents (acetone, butanol, ethyl acetate, etc.)
RCRA Code: F005
Disposal Method: H01 - Transfer Station

Map ID
Direction
Distance
Elevation

MAP FINDINGS

Site

Database(s)

EDR ID Number
EPA ID Number

S&H ENGINE REBUILDING INC (Continued)

S113163701

Quantity Tons: 0.056
Waste Quantity: 112
Quantity Unit: P
Additional Code 1: Not reported
Additional Code 2: Not reported
Additional Code 3: Not reported
Additional Code 4: Not reported
Additional Code 5: Not reported

Shipment Date: 19950829
Creation Date: 4/1/1996 0:00:00
Receipt Date: 19950830
Manifest ID: 95563964
Trans EPA ID: ILD984908202
Trans Name: Not reported
Trans 2 EPA ID: ILD984908202
Trans 2 Name: Not reported
TSDf EPA ID: CAT000613893
Trans Name: Not reported
TSDf Alt EPA ID: Not reported
TSDf Alt Name: Not reported
CA Waste Code: 212 - Oxygenated solvents (acetone, butanol, ethyl acetate, etc.)
RCRA Code: F005
Disposal Method: H01 - Transfer Station
Quantity Tons: 0.018
Waste Quantity: 36
Quantity Unit: P
Additional Code 1: Not reported
Additional Code 2: Not reported
Additional Code 3: Not reported
Additional Code 4: Not reported
Additional Code 5: Not reported

Shipment Date: 19950801
Creation Date: 4/2/1996 0:00:00
Receipt Date: 19950802
Manifest ID: 95639219
Trans EPA ID: ILD984908202
Trans Name: Not reported
Trans 2 EPA ID: ILD984908202
Trans 2 Name: Not reported
TSDf EPA ID: CAT000613893
Trans Name: Not reported
TSDf Alt EPA ID: CAT000613893
TSDf Alt Name: Not reported
CA Waste Code: 212 - Oxygenated solvents (acetone, butanol, ethyl acetate, etc.)
RCRA Code: F005
Disposal Method: H01 - Transfer Station
Quantity Tons: 0.056
Waste Quantity: 112
Quantity Unit: P
Additional Code 1: Not reported
Additional Code 2: Not reported
Additional Code 3: Not reported
Additional Code 4: Not reported
Additional Code 5: Not reported

Map ID
Direction
Distance
Elevation

MAP FINDINGS

Site

Database(s)

EDR ID Number
EPA ID Number

S&H ENGINE REBUILDING INC (Continued)

S113163701

Shipment Date: 19950801
Creation Date: 4/2/1996 0:00:00
Receipt Date: 19950802
Manifest ID: 95639219
Trans EPA ID: ILD984908202
Trans Name: Not reported
Trans 2 EPA ID: ILD984908202
Trans 2 Name: Not reported
TSDf EPA ID: CAT000613893
Trans Name: Not reported
TSDf Alt EPA ID: CAT000613893
TSDf Alt Name: Not reported
CA Waste Code: 212 - Oxygenated solvents (acetone, butanol, ethyl acetate, etc.)
RCRA Code: F005
Disposal Method: H01 - Transfer Station
Quantity Tons: 0.011
Waste Quantity: 22
Quantity Unit: P
Additional Code 1: Not reported
Additional Code 2: Not reported
Additional Code 3: Not reported
Additional Code 4: Not reported
Additional Code 5: Not reported

Shipment Date: 19950710
Creation Date: 10/25/1995 0:00:00
Receipt Date: 19950711
Manifest ID: 95623831
Trans EPA ID: ILD984908202
Trans Name: Not reported
Trans 2 EPA ID: ILD984908202
Trans 2 Name: Not reported
TSDf EPA ID: CAT000613893
Trans Name: Not reported
TSDf Alt EPA ID: Not reported
TSDf Alt Name: Not reported
CA Waste Code: 212 - Oxygenated solvents (acetone, butanol, ethyl acetate, etc.)
RCRA Code: F005
Disposal Method: H01 - Transfer Station
Quantity Tons: 0.056
Waste Quantity: 112
Quantity Unit: P
Additional Code 1: Not reported
Additional Code 2: Not reported
Additional Code 3: Not reported
Additional Code 4: Not reported
Additional Code 5: Not reported

Shipment Date: 19950710
Creation Date: 10/25/1995 0:00:00
Receipt Date: 19950711
Manifest ID: 95623831
Trans EPA ID: ILD984908202
Trans Name: Not reported
Trans 2 EPA ID: ILD984908202
Trans 2 Name: Not reported
TSDf EPA ID: CAT000613893

Map ID
Direction
Distance
Elevation

MAP FINDINGS

Site

Database(s)

EDR ID Number
EPA ID Number

S&H ENGINE REBUILDING INC (Continued)

S113163701

Trans Name: Not reported
TSDf Alt EPA ID: Not reported
TSDf Alt Name: Not reported
CA Waste Code: 212 - Oxygenated solvents (acetone, butanol, ethyl acetate, etc.)
RCRA Code: F005
Disposal Method: H01 - Transfer Station
Quantity Tons: 0.0145
Waste Quantity: 29
Quantity Unit: P
Additional Code 1: Not reported
Additional Code 2: Not reported
Additional Code 3: Not reported
Additional Code 4: Not reported
Additional Code 5: Not reported

Shipment Date: 19950515
Creation Date: 4/2/1996 0:00:00
Receipt Date: 19950516
Manifest ID: 95606480
Trans EPA ID: ILD984908202
Trans Name: Not reported
Trans 2 EPA ID: ILD984908202
Trans 2 Name: Not reported
TSDf EPA ID: CAT000613893
Trans Name: Not reported
TSDf Alt EPA ID: CAT000613893
TSDf Alt Name: Not reported
CA Waste Code: 212 - Oxygenated solvents (acetone, butanol, ethyl acetate, etc.)
RCRA Code: F005
Disposal Method: H01 - Transfer Station
Quantity Tons: 0.007
Waste Quantity: 14
Quantity Unit: P
Additional Code 1: Not reported
Additional Code 2: Not reported
Additional Code 3: Not reported
Additional Code 4: Not reported
Additional Code 5: Not reported

Shipment Date: 19950515
Creation Date: 4/2/1996 0:00:00
Receipt Date: 19950516
Manifest ID: 95606480
Trans EPA ID: ILD984908202
Trans Name: Not reported
Trans 2 EPA ID: ILD984908202
Trans 2 Name: Not reported
TSDf EPA ID: CAT000613893
Trans Name: Not reported
TSDf Alt EPA ID: CAT000613893
TSDf Alt Name: Not reported
CA Waste Code: 212 - Oxygenated solvents (acetone, butanol, ethyl acetate, etc.)
RCRA Code: F005
Disposal Method: H01 - Transfer Station
Quantity Tons: 0.056
Waste Quantity: 112
Quantity Unit: P

Map ID
Direction
Distance
Elevation

MAP FINDINGS

Site

Database(s)

EDR ID Number
EPA ID Number

S&H ENGINE REBUILDING INC (Continued)

S113163701

Additional Code 1: Not reported
Additional Code 2: Not reported
Additional Code 3: Not reported
Additional Code 4: Not reported
Additional Code 5: Not reported

Shipment Date: 19950419
Creation Date: 4/2/1996 0:00:00
Receipt Date: 19950424
Manifest ID: 95516545
Trans EPA ID: ILD984908202
Trans Name: Not reported
Trans 2 EPA ID: ILD984908202
Trans 2 Name: Not reported
TSDf EPA ID: CAT000613893
Trans Name: Not reported
TSDf Alt EPA ID: CAT000613893
TSDf Alt Name: Not reported
CA Waste Code: 212 - Oxygenated solvents (acetone, butanol, ethyl acetate, etc.
RCRA Code: F005
Disposal Method: H01 - Transfer Station
Quantity Tons: 0.0145
Waste Quantity: 29
Quantity Unit: P
Additional Code 1: Not reported
Additional Code 2: Not reported
Additional Code 3: Not reported
Additional Code 4: Not reported
Additional Code 5: Not reported

Additional Info:

Year: 1994
Gen EPA ID: CAL912634019

Shipment Date: 19941229
Creation Date: 3/28/1996 0:00:00
Receipt Date: 19950103
Manifest ID: 93683512
Trans EPA ID: ILD984908202
Trans Name: Not reported
Trans 2 EPA ID: ILD984908202
Trans 2 Name: Not reported
TSDf EPA ID: CAT000613893
Trans Name: Not reported
TSDf Alt EPA ID: CAT000613893
TSDf Alt Name: Not reported
CA Waste Code: 212 - Oxygenated solvents (acetone, butanol, ethyl acetate, etc.
RCRA Code: F005
Disposal Method: H01 - Transfer Station
Quantity Tons: 0.056
Waste Quantity: 112
Quantity Unit: P
Additional Code 1: Not reported
Additional Code 2: Not reported
Additional Code 3: Not reported
Additional Code 4: Not reported
Additional Code 5: Not reported

Map ID
Direction
Distance
Elevation

MAP FINDINGS

Site

Database(s)

EDR ID Number
EPA ID Number

S&H ENGINE REBUILDING INC (Continued)

S113163701

Shipment Date: 19941027
Creation Date: 3/28/1996 0:00:00
Receipt Date: 19941031
Manifest ID: 93683521
Trans EPA ID: ILD984908202
Trans Name: Not reported
Trans 2 EPA ID: ILD984908202
Trans 2 Name: Not reported
TSDf EPA ID: CAT000613893
Trans Name: Not reported
TSDf Alt EPA ID: CAT000613893
TSDf Alt Name: Not reported
CA Waste Code: 212 - Oxygenated solvents (acetone, butanol, ethyl acetate, etc.
RCRA Code: F005
Disposal Method: H01 - Transfer Station
Quantity Tons: 0.0975
Waste Quantity: 195
Quantity Unit: P
Additional Code 1: Not reported
Additional Code 2: Not reported
Additional Code 3: Not reported
Additional Code 4: Not reported
Additional Code 5: Not reported

CERS:

Name: E&L COLLISION
Address: 640 MOUNTAIN VIEW AVE
City,State,Zip: OXNARD, CA 93030
Site ID: 425986
CERS ID: 10743124
CERS Description: Chemical Storage Facilities

Affiliation:

Affiliation Type Desc: Document Preparer
Entity Name: Jose Lopez
Entity Title: Not reported
Affiliation Address: Not reported
Affiliation City: Not reported
Affiliation State: Not reported
Affiliation Country: Not reported
Affiliation Zip: Not reported
Affiliation Phone: Not reported

Affiliation Type Desc: Facility Mailing Address
Entity Name: Mailing Address
Entity Title: Not reported
Affiliation Address: 640 mountain view ave
Affiliation City: Oxnard
Affiliation State: CA
Affiliation Country: Not reported
Affiliation Zip: 93030
Affiliation Phone: Not reported

Affiliation Type Desc: Legal Owner
Entity Name: JOSE LOPEZ
Entity Title: Not reported
Affiliation Address: 4810 Webster dr

Map ID
Direction
Distance
Elevation

MAP FINDINGS

Site

Database(s)

EDR ID Number
EPA ID Number

S&H ENGINE REBUILDING INC (Continued)

S113163701

Affiliation City: Oxnard
Affiliation State: CA
Affiliation Country: United States
Affiliation Zip: 93033
Affiliation Phone: (805) 775-6603

Affiliation Type Desc: Operator
Entity Name: E&L Collision
Entity Title: Not reported
Affiliation Address: Not reported
Affiliation City: Not reported
Affiliation State: Not reported
Affiliation Country: Not reported
Affiliation Zip: Not reported
Affiliation Phone: (805) 775-6603

Affiliation Type Desc: CUPA District
Entity Name: Oxnard Fire Department
Entity Title: Not reported
Affiliation Address: 360 West Second Street
Affiliation City: Oxnard
Affiliation State: CA
Affiliation Country: Not reported
Affiliation Zip: 93030
Affiliation Phone: (805) 385-7722

Affiliation Type Desc: Environmental Contact
Entity Name: JOSE LOPEZ
Entity Title: Not reported
Affiliation Address: 4810 Webster dr
Affiliation City: Oxnard
Affiliation State: CA
Affiliation Country: Not reported
Affiliation Zip: 93033
Affiliation Phone: Not reported

Affiliation Type Desc: Identification Signer
Entity Name: JOSE LOPEZ
Entity Title: OWNER
Affiliation Address: Not reported
Affiliation City: Not reported
Affiliation State: Not reported
Affiliation Country: Not reported
Affiliation Zip: Not reported
Affiliation Phone: Not reported

Affiliation Type Desc: Parent Corporation
Entity Name: E&L Collision
Entity Title: Not reported
Affiliation Address: Not reported
Affiliation City: Not reported
Affiliation State: Not reported
Affiliation Country: Not reported
Affiliation Zip: Not reported
Affiliation Phone: Not reported

Map ID
Direction
Distance
Elevation

MAP FINDINGS

Site

Database(s)

EDR ID Number
EPA ID Number

S&H ENGINE REBUILDING INC (Continued)

S113163701

Name: CHANNEL ISLAND AUTO BODY
Address: 640 MOUNTAIN VIEW AVE
City,State,Zip: OXNARD, CA 93030-7204
Site ID: 474320
CERS ID: 110013917592
CERS Description: US EPA Air Emission Inventory System (EIS)

Name: VALENCIA TRANSMISSIONS
Address: 640 MOUNTAIN VIEW AVE., UNIT C
City,State,Zip: OXNARD, CA 93030
Site ID: 165440
CERS ID: 10201615
CERS Description: Chemical Storage Facilities

Violations:

Site ID: 165440
Site Name: Valencia Transmissions
Violation Date: 12-02-2015
Citation: HSC 6.11 25404.1 - California Health and Safety Code, Chapter 6.11, Section(s) 25404.1
Violation Description: Failure to obtain and/or maintain an active hazardous waste generator permit.
Violation Notes: Returned to compliance on 12/04/2018. Permit fee has not been paid.
Violation Division: Oxnard City CUPA
Violation Program: HW
Violation Source: CERS

Site ID: 165440
Site Name: Valencia Transmissions
Violation Date: 08-20-2018
Citation: 40 CFR 1 265.173 - U.S. Code of Federal Regulations, Title 40, Chapter 1, Section(s) 265.173
Violation Description: Failure to meet the following container management requirements: (a) A container holding hazardous waste must always be closed during storage, except when it is necessary to add or remove waste. (b) A container holding hazardous waste must not be opened, handled, or stored in a manner which may rupture the container or cause it to leak.
Violation Notes: Returned to compliance on 12/04/2018.
Violation Division: Oxnard City CUPA
Violation Program: HW
Violation Source: CERS

Evaluation:

Eval General Type: Compliance Evaluation Inspection
Eval Date: 08-20-2018
Violations Found: Yes
Eval Type: Routine done by local agency
Eval Notes: Not reported
Eval Division: Oxnard City CUPA
Eval Program: HW
Eval Source: CERS

Eval General Type: Compliance Evaluation Inspection
Eval Date: 12-02-2015
Violations Found: No
Eval Type: Routine done by local agency

Map ID
Direction
Distance
Elevation

MAP FINDINGS

Site

Database(s)

EDR ID Number
EPA ID Number

S&H ENGINE REBUILDING INC (Continued)

S113163701

Eval Notes: Not reported
Eval Division: Oxnard City CUPA
Eval Program: HMRRP
Eval Source: CERS

Eval General Type: Compliance Evaluation Inspection
Eval Date: 12-02-2015
Violations Found: Yes
Eval Type: Routine done by local agency
Eval Notes: Not reported
Eval Division: Oxnard City CUPA
Eval Program: HW
Eval Source: CERS

Affiliation:

Affiliation Type Desc: Operator
Entity Name: Martin Gonzalez
Entity Title: Not reported
Affiliation Address: Not reported
Affiliation City: Not reported
Affiliation State: Not reported
Affiliation Country: Not reported
Affiliation Zip: Not reported
Affiliation Phone: (805) 279-8049

Affiliation Type Desc: Facility Mailing Address
Entity Name: Mailing Address
Entity Title: Not reported
Affiliation Address: 640 Mountain View Ave., Unit C
Affiliation City: Oxnard
Affiliation State: CA
Affiliation Country: Not reported
Affiliation Zip: 93030
Affiliation Phone: Not reported

Affiliation Type Desc: Parent Corporation
Entity Name: Valencia Transmissions
Entity Title: Not reported
Affiliation Address: Not reported
Affiliation City: Not reported
Affiliation State: Not reported
Affiliation Country: Not reported
Affiliation Zip: Not reported
Affiliation Phone: Not reported

Affiliation Type Desc: Environmental Contact
Entity Name: Martin Gonzalez
Entity Title: Not reported
Affiliation Address: 640 Mountain View Ave., Unit C
Affiliation City: Oxnard
Affiliation State: CA
Affiliation Country: Not reported
Affiliation Zip: 93030
Affiliation Phone: Not reported

Affiliation Type Desc: Legal Owner
Entity Name: Martin Gonzalez

Map ID
Direction
Distance
Elevation

MAP FINDINGS

Site

Database(s)

EDR ID Number
EPA ID Number

S&H ENGINE REBUILDING INC (Continued)

S113163701

Entity Title: Not reported
Affiliation Address: 640 Mountain View Ave., Unit C
Affiliation City: Oxnard
Affiliation State: CA
Affiliation Country: United States
Affiliation Zip: 93030
Affiliation Phone: (805) 279-8049

Affiliation Type Desc: Property Owner
Entity Name: Martin Gonzalez
Entity Title: Not reported
Affiliation Address: 640 Mountain View Ave., Unit C
Affiliation City: Oxnard
Affiliation State: CA
Affiliation Country: United States
Affiliation Zip: 93030
Affiliation Phone: (805) 279-8049

Affiliation Type Desc: CUPA District
Entity Name: Oxnard Fire Department
Entity Title: Not reported
Affiliation Address: 360 West Second Street
Affiliation City: Oxnard
Affiliation State: CA
Affiliation Country: Not reported
Affiliation Zip: 93030
Affiliation Phone: (805) 385-7722

Affiliation Type Desc: Identification Signer
Entity Name: Maritn Gonzalez
Entity Title: Owner
Affiliation Address: Not reported
Affiliation City: Not reported
Affiliation State: Not reported
Affiliation Country: Not reported
Affiliation Zip: Not reported
Affiliation Phone: Not reported

HWTS:

Name: S&H ENGINE REBUILDING INC
Address: 640 MOUNTAIN VIEW AVE
Address 2: Not reported
City,State,Zip: OXNARD, CA 930300000
EPA ID: CAL912634019
Inactive Date: 12/15/1994
Create Date: 09/20/1991
Last Act Date: 11/07/1997
Mailing Name: Not reported
Mailing Address: 640 MOUNTAIN VIEW AVE
Mailing Address 2: Not reported
Mailing City,State,Zip: OXNARD, CA 930307204
Owner Name: RALPH W SMITH
Owner Address: P.O. BOX 5182
Owner Address 2: Not reported
Owner City,State,Zip: OXNARD, CA 930310000
Contact Name: --

Map ID
Direction
Distance
Elevation

MAP FINDINGS

Site

Database(s)

EDR ID Number
EPA ID Number

S&H ENGINE REBUILDING INC (Continued)

S113163701

Contact Address: 640 MOUNTAIN VIEW AVE UNDELIV
Contact Address 2: V94/97 -PH
City,State,Zip: OXNARD, CA 930307204

Q106
ESE
1/8-1/4
0.241 mi.
1274 ft.

E & L COLLISION
640 MOUNTAIN VIEW AVE
OXNARD, CA 93030

RCRA NonGen / NLR **1024861439**
N/A

Site 3 of 3 in cluster Q

Relative:
Lower
Actual:
51 ft.

RCRA NonGen / NLR:
Date form received by agency: 2017-08-08 00:00:00.0
Facility name: E & L COLLISION
Facility address: 640 MOUNTAIN VIEW AVE
OXNARD, CA 93030
EPA ID: CAL000429916
Contact: JOSE LOPEZ
Contact address: 4810 WEBSTER DR
OXNARD, CA 93033
Contact country: Not reported
Contact telephone: 805-775-6603
Contact email: JOELOPEZ5858@ICLOUD.COM
EPA Region: 09
Classification: Non-Generator
Description: Handler: Non-Generators do not presently generate hazardous waste

Owner/Operator Summary:

Owner/operator name: JOSE LOPEZ
Owner/operator address: 4810 WEBSTER DR
OXNARD, CA 93033
Owner/operator country: Not reported
Owner/operator telephone: 805-775-6603
Owner/operator email: Not reported
Owner/operator fax: Not reported
Owner/operator extension: Not reported
Legal status: Other
Owner/Operator Type: Operator
Owner/Op start date: Not reported
Owner/Op end date: Not reported

Owner/operator name: JOSE LOPEZ
Owner/operator address: 4810 WEBSTER DR
OXNARD, CA 93033
Owner/operator country: Not reported
Owner/operator telephone: 805-775-6603
Owner/operator email: Not reported
Owner/operator fax: Not reported
Owner/operator extension: Not reported
Legal status: Other
Owner/Operator Type: Owner
Owner/Op start date: Not reported
Owner/Op end date: Not reported

Handler Activities Summary:

U.S. importer of hazardous waste: No
Mixed waste (haz. and radioactive): No
Recycler of hazardous waste: No

Map ID
Direction
Distance
Elevation

MAP FINDINGS

Site

Database(s)

EDR ID Number
EPA ID Number

E & L COLLISION (Continued)

1024861439

Transporter of hazardous waste: Yes
Treater, storer or disposer of HW: No
Underground injection activity: No
On-site burner exemption: No
Furnace exemption: No
Used oil fuel burner: No
Used oil processor: No
User oil refiner: No
Used oil fuel marketer to burner: No
Used oil Specification marketer: No
Used oil transfer facility: No
Used oil transporter: No

Violation Status: No violations found

R107
SSE
1/8-1/4
0.241 mi.
1275 ft.

**SMUCKER FRUIT PROCESSING CO.
800 COMMERCIAL AVE
OXNARD, CA 93030**

RCRA NonGen / NLR

1024797062
N/A

Site 1 of 6 in cluster R

Relative:
Lower
Actual:
49 ft.

RCRA NonGen / NLR:
Date form received by agency: 1998-11-13 00:00:00.0
Facility name: SMUCKER FRUIT PROCESSING CO.
Facility address: 800 COMMERCIAL AVE
OXNARD, CA 93030-0000
EPA ID: CAL000181890
Mailing address: PO BOX 5161
OXNARD, CA 93031-0000
Contact: SETH FREO-OPERATIONS MGR
Contact address: PO BOX 5161
OXNARD, CA 93031
Contact country: Not reported
Contact telephone: 805-487-5483
Contact email: SETH.FREO@JMSMUCKER.COM
EPA Region: 09
Classification: Non-Generator
Description: Handler: Non-Generators do not presently generate hazardous waste

Owner/Operator Summary:

Owner/operator name: SETH FREO-OPERATIONS MGR
Owner/operator address: PO BOX 5161
OXNARD, CA 93031
Owner/operator country: Not reported
Owner/operator telephone: 805-487-5483
Owner/operator email: Not reported
Owner/operator fax: Not reported
Owner/operator extension: Not reported
Legal status: Other
Owner/Operator Type: Operator
Owner/Op start date: Not reported
Owner/Op end date: Not reported

Owner/operator name: SMUCKER FRUIT PROCESSING CO
Owner/operator address: 830 COMMERCIAL AVE
OXNARD, CA 93030
Owner/operator country: Not reported
Owner/operator telephone: 805-487-5483

Map ID
 Direction
 Distance
 Elevation

MAP FINDINGS

Site

Database(s)

EDR ID Number
 EPA ID Number

SMUCKER FRUIT PROCESSING CO. (Continued)

1024797062

Owner/operator email: Not reported
 Owner/operator fax: Not reported
 Owner/operator extension: Not reported
 Legal status: Other
 Owner/Operator Type: Owner
 Owner/Op start date: Not reported
 Owner/Op end date: Not reported

Handler Activities Summary:

U.S. importer of hazardous waste: No
 Mixed waste (haz. and radioactive): No
 Recycler of hazardous waste: No
 Transporter of hazardous waste: Yes
 Treater, storer or disposer of HW: No
 Underground injection activity: No
 On-site burner exemption: No
 Furnace exemption: No
 Used oil fuel burner: No
 Used oil processor: No
 User oil refiner: No
 Used oil fuel marketer to burner: No
 Used oil Specification marketer: No
 Used oil transfer facility: No
 Used oil transporter: No

Violation Status: No violations found

R108
SSE
1/8-1/4
0.241 mi.
1275 ft.

THE J.M. SMUCKER COMPANY
800 COMMERCIAL AVE.
OXNARD, CA 93030
Site 2 of 6 in cluster R

CERS S123296611
CHMIRS N/A
CERS HAZ WASTE

Relative:
Lower
Actual:
49 ft.

CERS HAZ WASTE:
 Name: THE J.M. SMUCKER COMPANY
 Address: 800 COMMERCIAL AVE.
 City,State,Zip: OXNARD, CA 93030
 Site ID: 395312
 CERS ID: 10200925
 CERS Description: Hazardous Chemical Management

Name: THE J.M. SMUCKER COMPANY
 Address: 800 COMMERCIAL AVE.
 City,State,Zip: OXNARD, CA 93030
 Site ID: 395312
 CERS ID: 10200925
 CERS Description: Hazardous Waste Generator

CHMIRS:

Name: Not reported
 Address: 800 COMMERCIAL AVE
 City,State,Zip: OXNARD, CA 93030
 OES Incident Number: 18-3362
 OES notification: 05/24/2018
 OES Date: Not reported
 OES Time: Not reported
Date Completed: Not reported
 Property Use: Not reported

Map ID
Direction
Distance
Elevation

MAP FINDINGS

Site

Database(s)

EDR ID Number
EPA ID Number

THE J.M. SMUCKER COMPANY (Continued)

S123296611

Agency Id Number: Not reported
Agency Incident Number: Not reported
Time Notified: Not reported
Time Completed: Not reported
Surrounding Area: Not reported
Estimated Temperature: Not reported
Property Management: Not reported
More Than Two Substances Involved?: Not reported
Resp Agency Personel # Of Decontaminated: Not reported
Responding Agency Personel # Of Injuries: Not reported
Responding Agency Personel # Of Fatalities: Not reported
Others Number Of Decontaminated: Not reported
Others Number Of Injuries: Not reported
Others Number Of Fatalities: Not reported
Vehicle Make/year: Not reported
Vehicle License Number: Not reported
Vehicle State: Not reported
Vehicle Id Number: Not reported
CA DOT PUC/ICC Number: Not reported
Company Name: Not reported
Reporting Officer Name/ID: Not reported
Report Date: Not reported
Facility Telephone: Not reported
Waterway Involved: No
Waterway: Not reported
Spill Site: Merchant/Business
Cleanup By: Contractor
Containment: Not reported
What Happened: Not reported
Type: Not reported
Measure: Not reported
Other: Not reported
Type: CHEMICAL
Measure: Gal(s)
Other: Not reported
Date/Time: 1100
Year: 2018
Agency: UPRR
Incident Date: 05/24/2018
Admin Agency: Oxnard Fire Department
Amount: Not reported
Contained: Yes
Site Type: Not reported
E Date: Not reported
Substance: Anti Freeze
Quantity Released: Unknown
Unknown: Not reported
Substance #2: Not reported
Substance #3: Not reported
Evacuations: Not reported
Number of Injuries: Not reported
Number of Fatalities: Not reported
#1 Pipeline: No
#2 Pipeline: No
#3 Pipeline: No
#1 Vessel >= 300 Tons: No
#2 Vessel >= 300 Tons: No

Map ID
Direction
Distance
Elevation

MAP FINDINGS

Site

Database(s)

EDR ID Number
EPA ID Number

THE J.M. SMUCKER COMPANY (Continued)

S123296611

#3 Vessel >= 300 Tons: No
Evacs: No
Injuries: No
Fatals: No
Comments: Not reported
Description: Per the caller a refrigerated rail car leaked a small amount of anti freeze on the ground and it is evaporating.

CERS:

Name: THE J.M. SMUCKER COMPANY
Address: 800 COMMERCIAL AVE.
City,State,Zip: OXNARD, CA 93030
Site ID: 395312
CERS ID: 10200925
CERS Description: Chemical Storage Facilities

Violations:

Site ID: 395312
Site Name: THE J.M. SMUCKER COMPANY
Violation Date: 12-18-2018
Citation: 22 CCR 12 66262.34(f) - California Code of Regulations, Title 22, Chapter 12, Section(s) 66262.34(f)
Violation Description: Failure to properly label hazardous waste accumulation containers and portable tanks with the following requirements: "Hazardous Waste", name and address of the generator, physical and chemical characteristics of the Hazardous Waste, and starting accumulation date.
Violation Notes: Returned to compliance on 12/18/2018.
Violation Division: Oxnard City CUPA
Violation Program: HW
Violation Source: CERS

Site ID: 395312
Site Name: THE J.M. SMUCKER COMPANY
Violation Date: 12-18-2018
Citation: 40 CFR 1 265.173 - U.S. Code of Federal Regulations, Title 40, Chapter 1, Section(s) 265.173
Violation Description: Failure to meet the following container management requirements: (a) A container holding hazardous waste must always be closed during storage, except when it is necessary to add or remove waste. (b) A container holding hazardous waste must not be opened, handled, or stored in a manner which may rupture the container or cause it to leak.
Violation Notes: Returned to compliance on 12/18/2018.
Violation Division: Oxnard City CUPA
Violation Program: HW
Violation Source: CERS

Site ID: 395312
Site Name: THE J.M. SMUCKER COMPANY
Violation Date: 12-18-2018
Citation: HSC 6.95 25508(a)(1) - California Health and Safety Code, Chapter 6.95, Section(s) 25508(a)(1)
Violation Description: Failure to complete and electronically submit hazardous material inventory information for all reportable hazardous materials on site at or above reportable quantities.

Map ID
Direction
Distance
Elevation

MAP FINDINGS

Site

Database(s)

EDR ID Number
EPA ID Number

THE J.M. SMUCKER COMPANY (Continued)

S123296611

Violation Notes: Returned to compliance on 12/18/2018.
Violation Division: Oxnard City CUPA
Violation Program: HMRRP
Violation Source: CERS

Site ID: 395312
Site Name: THE J.M. SMUCKER COMPANY
Violation Date: 10-09-2017
Citation: HSC 6.95 25508.2 - California Health and Safety Code, Chapter 6.95,
Section(s) 25508.2

Violation Description: Failure to annually review and electronically certify that the
business plan is complete and accurate on or before the annual due
date.

Violation Notes: Returned to compliance on 10/27/2017.
Violation Division: Oxnard City CUPA
Violation Program: HMRRP
Violation Source: CERS

Evaluation:

Eval General Type: Other/Unknown
Eval Date: 10-09-2017
Violations Found: Yes
Eval Type: Other, not routine, done by local agency
Eval Notes: NOV sent
Eval Division: Oxnard City CUPA
Eval Program: HMRRP
Eval Source: CERS

Eval General Type: Compliance Evaluation Inspection
Eval Date: 04-15-2015
Violations Found: No
Eval Type: Routine done by local agency
Eval Notes: Not reported
Eval Division: Oxnard City CUPA
Eval Program: HW
Eval Source: CERS

Eval General Type: Compliance Evaluation Inspection
Eval Date: 04-15-2015
Violations Found: No
Eval Type: Routine done by local agency
Eval Notes: Site information may be made available on a flash drive and placed in
Knox Box
Eval Division: Oxnard City CUPA
Eval Program: CalARP
Eval Source: CERS

Eval General Type: Compliance Evaluation Inspection
Eval Date: 12-18-2018
Violations Found: Yes
Eval Type: Routine done by local agency
Eval Notes: Not reported
Eval Division: Oxnard City CUPA
Eval Program: HW
Eval Source: CERS

Eval General Type: Compliance Evaluation Inspection

Map ID
Direction
Distance
Elevation

MAP FINDINGS

Site

Database(s)

EDR ID Number
EPA ID Number

THE J.M. SMUCKER COMPANY (Continued)

S123296611

Eval Date: 04-15-2015
Violations Found: No
Eval Type: Routine done by local agency
Eval Notes: Not reported
Eval Division: Oxnard City CUPA
Eval Program: HMRRP
Eval Source: CERS

Eval General Type: Compliance Evaluation Inspection
Eval Date: 12-18-2018
Violations Found: Yes
Eval Type: Routine done by local agency
Eval Notes: Not reported
Eval Division: Oxnard City CUPA
Eval Program: HMRRP
Eval Source: CERS

Eval General Type: Compliance Evaluation Inspection
Eval Date: 12-18-2018
Violations Found: No
Eval Type: Routine done by local agency
Eval Notes: Not reported
Eval Division: Oxnard City CUPA
Eval Program: CalARP
Eval Source: CERS

Enforcement Action:
Site ID: 395312
Site Name: THE J.M. SMUCKER COMPANY
Site Address: 800 COMMERCIAL AVE.
Site City: OXNARD
Site Zip: 93030
Enf Action Date: 10-09-2017
Enf Action Type: Notice of Violation (Unified Program)
Enf Action Description: Notice of Violation Issued by the Inspector at the Time of Inspection
Enf Action Notes: Not reported
Enf Action Division: Oxnard City CUPA
Enf Action Program: HMRRP
Enf Action Source: CERS

Coordinates:
Site ID: 395312
Facility Name: THE J.M. SMUCKER COMPANY
Env Int Type Code: HMBP
Program ID: 10200925
Coord Name: Not reported
Ref Point Type Desc: Center of a facility or station.
Latitude: 34.193920
Longitude: -119.172770

Affiliation:
Affiliation Type Desc: Identification Signer
Entity Name: Ruben Soto
Entity Title: Quality Assurance Manager
Affiliation Address: Not reported
Affiliation City: Not reported

Map ID
Direction
Distance
Elevation

MAP FINDINGS

Site

Database(s)

EDR ID Number
EPA ID Number

THE J.M. SMUCKER COMPANY (Continued)

S123296611

Affiliation State: Not reported
Affiliation Country: Not reported
Affiliation Zip: Not reported
Affiliation Phone: Not reported

Affiliation Type Desc: Legal Owner
Entity Name: JM Smucker Co
Entity Title: Not reported
Affiliation Address: PO Box 5161
Affiliation City: Oxnard
Affiliation State: CA
Affiliation Country: United States
Affiliation Zip: 93030
Affiliation Phone: (818) 943-4840

Affiliation Type Desc: Operator
Entity Name: JM Smucker Co
Entity Title: Not reported
Affiliation Address: Not reported
Affiliation City: Not reported
Affiliation State: Not reported
Affiliation Country: Not reported
Affiliation Zip: Not reported
Affiliation Phone: (805) 487-5483

Affiliation Type Desc: Parent Corporation
Entity Name: J.M. Smucker Company
Entity Title: Not reported
Affiliation Address: Not reported
Affiliation City: Not reported
Affiliation State: Not reported
Affiliation Country: Not reported
Affiliation Zip: Not reported
Affiliation Phone: Not reported

Affiliation Type Desc: CUPA District
Entity Name: Oxnard Fire Department
Entity Title: Not reported
Affiliation Address: 360 West Second Street
Affiliation City: Oxnard
Affiliation State: CA
Affiliation Country: Not reported
Affiliation Zip: 93030
Affiliation Phone: (805) 385-7722

Affiliation Type Desc: Facility Mailing Address
Entity Name: Mailing Address
Entity Title: Not reported
Affiliation Address: PO Box 5161
Affiliation City: Oxnard
Affiliation State: CA
Affiliation Country: Not reported
Affiliation Zip: 93031
Affiliation Phone: Not reported

Affiliation Type Desc: Operator
Entity Name: J M SMUCKER

Map ID
Direction
Distance
Elevation

MAP FINDINGS

Site

Database(s)

EDR ID Number
EPA ID Number

THE J.M. SMUCKER COMPANY (Continued)

S123296611

Entity Title: OPERATOR
Affiliation Address: POBOX 5161
Affiliation City: OXNARD
Affiliation State: CA
Affiliation Country: Not reported
Affiliation Zip: Not reported
Affiliation Phone: Not reported

Affiliation Type Desc: Document Preparer
Entity Name: Ruben Soto
Entity Title: Not reported
Affiliation Address: Not reported
Affiliation City: Not reported
Affiliation State: Not reported
Affiliation Country: Not reported
Affiliation Zip: Not reported
Affiliation Phone: Not reported

Affiliation Type Desc: Environmental Contact
Entity Name: SETH FREO
Entity Title: Not reported
Affiliation Address: POBOX 5161
Affiliation City: OXNARD
Affiliation State: Not reported
Affiliation Country: Not reported
Affiliation Zip: Not reported
Affiliation Phone: Not reported

Affiliation Type Desc: Facility Owner
Entity Name: JM SMUCKER
Entity Title: OWNER
Affiliation Address: POBOX 5161
Affiliation City: OXNARD
Affiliation State: CA
Affiliation Country: Not reported
Affiliation Zip: Not reported
Affiliation Phone: Not reported

Affiliation Type Desc: Property Owner
Entity Name: The JM Smucker Company
Entity Title: Not reported
Affiliation Address: PO BOX 5161
Affiliation City: Oxnard
Affiliation State: CA
Affiliation Country: United States
Affiliation Zip: 93030
Affiliation Phone: (818) 943-4840

Affiliation Type Desc: Environmental Contact
Entity Name: AL YAMAMOTO
Entity Title: PLANT MANAGER
Affiliation Address: Not reported
Affiliation City: Not reported
Affiliation State: Not reported
Affiliation Country: Not reported
Affiliation Zip: Not reported
Affiliation Phone: Not reported

Map ID
Direction
Distance
Elevation

MAP FINDINGS

Site

Database(s)

EDR ID Number
EPA ID Number

THE J.M. SMUCKER COMPANY (Continued)

S123296611

Affiliation Type Desc: Environmental Contact
Entity Name: PHILLIP LOPEZ
Entity Title: ENVIRONMENTAL CONTACT
Affiliation Address: POBOX 5161
Affiliation City: OXNARD
Affiliation State: CA
Affiliation Country: Not reported
Affiliation Zip: Not reported
Affiliation Phone: Not reported

Affiliation Type Desc: Environmental Contact
Entity Name: Ruben Soto
Entity Title: Not reported
Affiliation Address: PO Box 5161
Affiliation City: Oxnard
Affiliation State: CA
Affiliation Country: Not reported
Affiliation Zip: 93030
Affiliation Phone: Not reported

Name: THE J.M. SMUCKER COMPANY
Address: 800 COMMERCIAL AVE.
City,State,Zip: OXNARD, CA 93030
Site ID: 395312
CERS ID: 110055680062
CERS Description: US EPA Air Emission Inventory System (EIS)

Violations:

Site ID: 395312
Site Name: THE J.M. SMUCKER COMPANY
Violation Date: 12-18-2018
Citation: 22 CCR 12 66262.34(f) - California Code of Regulations, Title 22, Chapter 12, Section(s) 66262.34(f)

Violation Description: Failure to properly label hazardous waste accumulation containers and portable tanks with the following requirements: "Hazardous Waste", name and address of the generator, physical and chemical characteristics of the Hazardous Waste, and starting accumulation date.

Violation Notes: Returned to compliance on 12/18/2018.
Violation Division: Oxnard City CUPA
Violation Program: HW
Violation Source: CERS

Site ID: 395312
Site Name: THE J.M. SMUCKER COMPANY
Violation Date: 12-18-2018
Citation: 40 CFR 1 265.173 - U.S. Code of Federal Regulations, Title 40, Chapter 1, Section(s) 265.173

Violation Description: Failure to meet the following container management requirements: (a) A container holding hazardous waste must always be closed during storage, except when it is necessary to add or remove waste. (b) A container holding hazardous waste must not be opened, handled, or stored in a manner which may rupture the container or cause it to leak.

Violation Notes: Returned to compliance on 12/18/2018.
Violation Division: Oxnard City CUPA
Violation Program: HW

Map ID
Direction
Distance
Elevation

MAP FINDINGS

Site

Database(s)

EDR ID Number
EPA ID Number

THE J.M. SMUCKER COMPANY (Continued)

S123296611

Violation Source: CERS

Site ID: 395312
Site Name: THE J.M. SMUCKER COMPANY
Violation Date: 12-18-2018
Citation: HSC 6.95 25508(a)(1) - California Health and Safety Code, Chapter 6.95, Section(s) 25508(a)(1)
Violation Description: Failure to complete and electronically submit hazardous material inventory information for all reportable hazardous materials on site at or above reportable quantities.
Violation Notes: Returned to compliance on 12/18/2018.
Violation Division: Oxnard City CUPA
Violation Program: HMRRP
Violation Source: CERS

Site ID: 395312
Site Name: THE J.M. SMUCKER COMPANY
Violation Date: 10-09-2017
Citation: HSC 6.95 25508.2 - California Health and Safety Code, Chapter 6.95, Section(s) 25508.2
Violation Description: Failure to annually review and electronically certify that the business plan is complete and accurate on or before the annual due date.
Violation Notes: Returned to compliance on 10/27/2017.
Violation Division: Oxnard City CUPA
Violation Program: HMRRP
Violation Source: CERS

Evaluation:
Eval General Type: Other/Unknown
Eval Date: 10-09-2017
Violations Found: Yes
Eval Type: Other, not routine, done by local agency
Eval Notes: NOV sent
Eval Division: Oxnard City CUPA
Eval Program: HMRRP
Eval Source: CERS

Eval General Type: Compliance Evaluation Inspection
Eval Date: 04-15-2015
Violations Found: No
Eval Type: Routine done by local agency
Eval Notes: Not reported
Eval Division: Oxnard City CUPA
Eval Program: HW
Eval Source: CERS

Eval General Type: Compliance Evaluation Inspection
Eval Date: 04-15-2015
Violations Found: No
Eval Type: Routine done by local agency
Eval Notes: Site information may be made available on a flash drive and placed in Knox Box
Eval Division: Oxnard City CUPA
Eval Program: CalARP
Eval Source: CERS

Map ID
Direction
Distance
Elevation

MAP FINDINGS

Site

Database(s)

EDR ID Number
EPA ID Number

THE J.M. SMUCKER COMPANY (Continued)

S123296611

Eval General Type: Compliance Evaluation Inspection
Eval Date: 12-18-2018
Violations Found: Yes
Eval Type: Routine done by local agency
Eval Notes: Not reported
Eval Division: Oxnard City CUPA
Eval Program: HW
Eval Source: CERS

Eval General Type: Compliance Evaluation Inspection
Eval Date: 04-15-2015
Violations Found: No
Eval Type: Routine done by local agency
Eval Notes: Not reported
Eval Division: Oxnard City CUPA
Eval Program: HMRRP
Eval Source: CERS

Eval General Type: Compliance Evaluation Inspection
Eval Date: 12-18-2018
Violations Found: Yes
Eval Type: Routine done by local agency
Eval Notes: Not reported
Eval Division: Oxnard City CUPA
Eval Program: HMRRP
Eval Source: CERS

Eval General Type: Compliance Evaluation Inspection
Eval Date: 12-18-2018
Violations Found: No
Eval Type: Routine done by local agency
Eval Notes: Not reported
Eval Division: Oxnard City CUPA
Eval Program: CalARP
Eval Source: CERS

Enforcement Action:

Site ID: 395312
Site Name: THE J.M. SMUCKER COMPANY
Site Address: 800 COMMERCIAL AVE.
Site City: OXNARD
Site Zip: 93030
Enf Action Date: 10-09-2017
Enf Action Type: Notice of Violation (Unified Program)
Enf Action Description: Notice of Violation Issued by the Inspector at the Time of Inspection
Enf Action Notes: Not reported
Enf Action Division: Oxnard City CUPA
Enf Action Program: HMRRP
Enf Action Source: CERS

Coordinates:

Site ID: 395312
Facility Name: THE J.M. SMUCKER COMPANY
Env Int Type Code: HMBP
Program ID: 10200925
Coord Name: Not reported

Map ID
Direction
Distance
Elevation

MAP FINDINGS

Site

Database(s)

EDR ID Number
EPA ID Number

THE J.M. SMUCKER COMPANY (Continued)

S123296611

Ref Point Type Desc: Center of a facility or station.
Latitude: 34.193920
Longitude: -119.172770

Affiliation:

Affiliation Type Desc: Identification Signer
Entity Name: Ruben Soto
Entity Title: Quality Assurance Manager
Affiliation Address: Not reported
Affiliation City: Not reported
Affiliation State: Not reported
Affiliation Country: Not reported
Affiliation Zip: Not reported
Affiliation Phone: Not reported

Affiliation Type Desc: Legal Owner
Entity Name: JM Smucker Co
Entity Title: Not reported
Affiliation Address: PO Box 5161
Affiliation City: Oxnard
Affiliation State: CA
Affiliation Country: United States
Affiliation Zip: 93030
Affiliation Phone: (818) 943-4840

Affiliation Type Desc: Operator
Entity Name: JM Smucker Co
Entity Title: Not reported
Affiliation Address: Not reported
Affiliation City: Not reported
Affiliation State: Not reported
Affiliation Country: Not reported
Affiliation Zip: Not reported
Affiliation Phone: (805) 487-5483

Affiliation Type Desc: Parent Corporation
Entity Name: J.M. Smucker Company
Entity Title: Not reported
Affiliation Address: Not reported
Affiliation City: Not reported
Affiliation State: Not reported
Affiliation Country: Not reported
Affiliation Zip: Not reported
Affiliation Phone: Not reported

Affiliation Type Desc: CUPA District
Entity Name: Oxnard Fire Department
Entity Title: Not reported
Affiliation Address: 360 West Second Street
Affiliation City: Oxnard
Affiliation State: CA
Affiliation Country: Not reported
Affiliation Zip: 93030
Affiliation Phone: (805) 385-7722

Affiliation Type Desc: Facility Mailing Address
Entity Name: Mailing Address

Map ID
Direction
Distance
Elevation

MAP FINDINGS

Site

Database(s)

EDR ID Number
EPA ID Number

THE J.M. SMUCKER COMPANY (Continued)

S123296611

Entity Title: Not reported
Affiliation Address: PO Box 5161
Affiliation City: Oxnard
Affiliation State: CA
Affiliation Country: Not reported
Affiliation Zip: 93031
Affiliation Phone: Not reported

Affiliation Type Desc: Operator
Entity Name: J M SMUCKER
Entity Title: OPERATOR
Affiliation Address: POBOX 5161
Affiliation City: OXNARD
Affiliation State: CA
Affiliation Country: Not reported
Affiliation Zip: Not reported
Affiliation Phone: Not reported

Affiliation Type Desc: Document Preparer
Entity Name: Ruben Soto
Entity Title: Not reported
Affiliation Address: Not reported
Affiliation City: Not reported
Affiliation State: Not reported
Affiliation Country: Not reported
Affiliation Zip: Not reported
Affiliation Phone: Not reported

Affiliation Type Desc: Environmental Contact
Entity Name: SETH FREO
Entity Title: Not reported
Affiliation Address: POBOX 5161
Affiliation City: OXNARD
Affiliation State: Not reported
Affiliation Country: Not reported
Affiliation Zip: Not reported
Affiliation Phone: Not reported

Affiliation Type Desc: Facility Owner
Entity Name: JM SMUCKER
Entity Title: OWNER
Affiliation Address: POBOX 5161
Affiliation City: OXNARD
Affiliation State: CA
Affiliation Country: Not reported
Affiliation Zip: Not reported
Affiliation Phone: Not reported

Affiliation Type Desc: Property Owner
Entity Name: The JM Smucker Company
Entity Title: Not reported
Affiliation Address: PO BOX 5161
Affiliation City: Oxnard
Affiliation State: CA
Affiliation Country: United States
Affiliation Zip: 93030
Affiliation Phone: (818) 943-4840

Map ID
Direction
Distance
Elevation

MAP FINDINGS

Site

Database(s)

EDR ID Number
EPA ID Number

THE J.M. SMUCKER COMPANY (Continued)

S123296611

Affiliation Type Desc: Environmental Contact
Entity Name: AL YAMAMOTO
Entity Title: PLANT MANAGER
Affiliation Address: Not reported
Affiliation City: Not reported
Affiliation State: Not reported
Affiliation Country: Not reported
Affiliation Zip: Not reported
Affiliation Phone: Not reported

Affiliation Type Desc: Environmental Contact
Entity Name: PHILLIP LOPEZ
Entity Title: ENVIRONMENTAL CONTACT
Affiliation Address: POBOX 5161
Affiliation City: OXNARD
Affiliation State: CA
Affiliation Country: Not reported
Affiliation Zip: Not reported
Affiliation Phone: Not reported

Affiliation Type Desc: Environmental Contact
Entity Name: Ruben Soto
Entity Title: Not reported
Affiliation Address: PO Box 5161
Affiliation City: Oxnard
Affiliation State: CA
Affiliation Country: Not reported
Affiliation Zip: 93030
Affiliation Phone: Not reported

R109
SSE
1/8-1/4
0.242 mi.
1280 ft.

WESTERN PRECOOLING SYSTEMS
761 COMMERCIAL AVE
OXNARD, CA 93030

RCRA NonGen / NLR 1024801473
N/A

Site 3 of 6 in cluster R

Relative:
Lower
Actual:
49 ft.

RCRA NonGen / NLR:
Date form received by agency: 2002-03-07 00:00:00.0
Facility name: WESTERN PRECOOLING SYSTEMS
Facility address: 761 COMMERCIAL AVE
OXNARD, CA 93030-0000
EPA ID: CAL000230434
Mailing address: PO BOX 5083
OXNARD, CA 93031-0000
Contact: BRET NIEDENS
Contact address: PO BOX 5083 761 COMMERCIAL AVE.
OXNARD, CA 93031
Contact country: Not reported
Contact telephone: 805-486-6371
Contact email: BRETN@WESTERNPRECOOLING.COM
EPA Region: 09
Classification: Non-Generator
Description: Handler: Non-Generators do not presently generate hazardous waste

Owner/Operator Summary:
Owner/operator name: WESTERN PRECOOLING SYSTEMS

Map ID
Direction
Distance
Elevation

MAP FINDINGS

Site

Database(s)

EDR ID Number
EPA ID Number

WESTERN PRECOOLING SYSTEMS (Continued)

1024801473

Owner/operator address: PO BOX 1338
FREMONT, CA 94538

Owner/operator country: Not reported
Owner/operator telephone: 510-656-2220
Owner/operator email: Not reported
Owner/operator fax: Not reported
Owner/operator extension: Not reported
Legal status: Other
Owner/Operator Type: Owner
Owner/Op start date: Not reported
Owner/Op end date: Not reported

Owner/operator name: BRET NIEDENS
Owner/operator address: PO BOX 5083 761 COMMERCIAL AVE.
OXNARD, CA 93031

Owner/operator country: Not reported
Owner/operator telephone: 805-486-6371
Owner/operator email: Not reported
Owner/operator fax: Not reported
Owner/operator extension: Not reported
Legal status: Other
Owner/Operator Type: Operator
Owner/Op start date: Not reported
Owner/Op end date: Not reported

Handler Activities Summary:

U.S. importer of hazardous waste: No
Mixed waste (haz. and radioactive): No
Recycler of hazardous waste: No
Transporter of hazardous waste: Yes
Treater, storer or disposer of HW: No
Underground injection activity: No
On-site burner exemption: No
Furnace exemption: No
Used oil fuel burner: No
Used oil processor: No
User oil refiner: No
Used oil fuel marketer to burner: No
Used oil Specification marketer: No
Used oil transfer facility: No
Used oil transporter: No

Violation Status: No violations found

R110
SSE
1/8-1/4
0.242 mi.
1280 ft.

**OXNARD ICE CO.
761 COMMERCIAL AVENUE
OXNARD, CA**

Site 4 of 6 in cluster R

**UST U003758218
N/A**

Relative:
Lower
Actual:
49 ft.

VENTURA CO. UST:
Name: OXNARD ICE CO.
Address: 761 COMMERCIAL AVENUE
City: OXNARD
Facility ID: D 91
Facility Status: Inactive

Map ID
Direction
Distance
Elevation

MAP FINDINGS

Site

Database(s)

EDR ID Number
EPA ID Number

R111
SSE
1/8-1/4
0.242 mi.
1280 ft.

WESTERN PRECOOLING SYSTEMS
761 COMMERCIAL AVE
OXNARD, CA 93030
Site 5 of 6 in cluster R

CERS
CERS HAZ WASTE
HAZNET
HWTS

S113114889
N/A

Relative:
Lower
Actual:
49 ft.

CERS HAZ WASTE:

Name: WESTERN PRECOOLING SYSTEMS/CAL WEST COOLING
Address: 761 COMMERCIAL AVE.
City,State,Zip: OXNARD, CA 93030
Site ID: 171362
CERS ID: 10200622
CERS Description: Hazardous Waste Generator

Name: WESTERN PRECOOLING SYSTEMS/CAL WEST COOLING
Address: 761 COMMERCIAL AVE.
City,State,Zip: OXNARD, CA 93030
Site ID: 171362
CERS ID: 10200622
CERS Description: Hazardous Chemical Management

HAZNET:

Name: WESTERN PRECOOLING SYSTEMS
Address: 761 COMMERCIAL AVE
Address 2: Not reported
City,State,Zip: OXNARD, CA 930300000
Contact: BRET NIEDENS
Telephone: 8054866371
Mailing Name: Not reported
Mailing Address: PO BOX 5083

Year: 2017
Gepaid: CAL000230434
TSD EPA ID: AZR000515924
CA Waste Code: 352 - Other organic solids
Disposal Method: H141 - Storage, Bulking, And/Or Transfer Off Site--No Treatment/Reovery (H010-H129) Or (H131-H135)
Tons: 0.1

Year: 2017
Gepaid: CAL000230434
TSD EPA ID: CAT080013352
CA Waste Code: 221 - Waste oil and mixed oil
Disposal Method: H039 - Other Recovery Of Reclamation For Reuse Including Acid Regeneration, Organics Recovery Ect
Tons: 6.954

Year: 2017
Gepaid: CAL000230434
TSD EPA ID: Not reported
CA Waste Code: 123 - Unspecified alkaline solution
Disposal Method: H121 - Neutralization Only
Tons: 8.6319

Year: 2017
Gepaid: CAL000230434
TSD EPA ID: CAD044429835
CA Waste Code: 221 - Waste oil and mixed oil
Disposal Method: H141 - Storage, Bulking, And/Or Transfer Off Site--No

Map ID
Direction
Distance
Elevation

MAP FINDINGS

Site

Database(s)

EDR ID Number
EPA ID Number

WESTERN PRECOOLING SYSTEMS (Continued)

S113114889

Treatment/Reovery (H010-H129) Or (H131-H135)
Tons: 2.774
Year: 2017
Gepaid: CAL000230434
TSD EPA ID: CAT080013352
CA Waste Code: 223 - Unspecified oil-containing waste
Disposal Method: H039 - Other Recovery Of Reclamation For Reuse Including Acid
Regeneration, Organics Recovery Ect
Tons: 2.919
Year: 2016
Gepaid: CAL000230434
TSD EPA ID: CAD097030993
CA Waste Code: 352 - Other organic solids
Disposal Method: H141 - Storage, Bulking, And/Or Transfer Off Site--No
Treatment/Reovery (H010-H129) Or (H131-H135)
Tons: 0.05
Year: 2016
Gepaid: CAL000230434
TSD EPA ID: Not reported
CA Waste Code: 123 - Unspecified alkaline solution
Disposal Method: H121 - Neutralization Only
Tons: 7.506
Year: 2015
Gepaid: CAL000230434
TSD EPA ID: CAD097030993
CA Waste Code: 352 - Other organic solids
Disposal Method: H141 - Storage, Bulking, And/Or Transfer Off Site--No
Treatment/Reovery (H010-H129) Or (H131-H135)
Tons: 0.225
Year: 2015
Gepaid: CAL000230434
TSD EPA ID: CAD008488025
CA Waste Code: 123 - Unspecified alkaline solution
Disposal Method: H121 - Neutralization Only
Tons: 17.097
Year: 2014
Gepaid: CAL000230434
TSD EPA ID: CAD097030993
CA Waste Code: 352 - Other organic solids
Disposal Method: H141 - Storage, Bulking, And/Or Transfer Off Site--No
Treatment/Reovery (H010-H129) Or (H131-H135)
Tons: 0.125
Additional Info:
Year: 2016
Gen EPA ID: CAL000230434
Shipment Date: 20151110
Creation Date: 12/30/2015 22:15:14
Receipt Date: 20151110

Map ID
Direction
Distance
Elevation

MAP FINDINGS

Site

Database(s)

EDR ID Number
EPA ID Number

WESTERN PRECOOLING SYSTEMS (Continued)

S113114889

Manifest ID: 013675657JJK
Trans EPA ID: CAD008488025
Trans Name: PHIBRO-TECH-SANTA FE SPRINGS
Trans 2 EPA ID: Not reported
Trans 2 Name: Not reported
TSDf EPA ID: CAD008488025
Trans Name: PHIBRO-TECH INC
TSDf Alt EPA ID: Not reported
TSDf Alt Name: Not reported
CA Waste Code: 123 - Unspecified alkaline solution
RCRA Code: Not reported
Disposal Method: H121 - Neutralization Only
Quantity Tons: 8.757
Waste Quantity: 2100
Quantity Unit: G
Additional Code 1: Not reported
Additional Code 2: Not reported
Additional Code 3: Not reported
Additional Code 4: Not reported
Additional Code 5: Not reported

Shipment Date: 20150917
Creation Date: 11/30/2015 22:15:27
Receipt Date: 20150924
Manifest ID: 014664504JJK
Trans EPA ID: CAD028277036
Trans Name: ASBURY ENVIRONMENTAL SERVICES
Trans 2 EPA ID: Not reported
Trans 2 Name: Not reported
TSDf EPA ID: CAD097030993
Trans Name: EVOQUA WATER TECHNOLOGIES LLC
TSDf Alt EPA ID: Not reported
TSDf Alt Name: Not reported
CA Waste Code: 352 - Other organic solids
RCRA Code: Not reported
Disposal Method: H141 - Storage, Bulking, And/Or Transfer Off Site--No Treatment/Reovery (H010-H129) Or (H131-H135)
Quantity Tons: 0.1
Waste Quantity: 200
Quantity Unit: P
Additional Code 1: Not reported
Additional Code 2: Not reported
Additional Code 3: Not reported
Additional Code 4: Not reported
Additional Code 5: Not reported

Shipment Date: 20150527
Creation Date: 7/8/2015 22:15:46
Receipt Date: 20150528
Manifest ID: 013675656JJK
Trans EPA ID: CAD008488025
Trans Name: PHIBRO-TECH-SANTA FE SPRINGS
Trans 2 EPA ID: Not reported
Trans 2 Name: Not reported
TSDf EPA ID: CAD008488025
Trans Name: PHIBRO-TECH INC
TSDf Alt EPA ID: Not reported

Map ID
Direction
Distance
Elevation

MAP FINDINGS

Site

Database(s)

EDR ID Number
EPA ID Number

WESTERN PRECOOLING SYSTEMS (Continued)

S113114889

TSDF Alt Name: Not reported
CA Waste Code: 123 - Unspecified alkaline solution
RCRA Code: Not reported
Disposal Method: H121 - Neutralization Only
Quantity Tons: 8.34
Waste Quantity: 2000
Quantity Unit: G
Additional Code 1: Not reported
Additional Code 2: Not reported
Additional Code 3: Not reported
Additional Code 4: Not reported
Additional Code 5: Not reported

Shipment Date: 20150102
Creation Date: 3/9/2015 22:15:06
Receipt Date: 20150108
Manifest ID: 013748285JJK
Trans EPA ID: CAD028277036
Trans Name: ASBURY ENVIRONMENTAL SERVICES
Trans 2 EPA ID: Not reported
Trans 2 Name: Not reported
TSDF EPA ID: CAD097030993
Trans Name: EVOQUA WATER TECHNOLOGIES LLC
TSDF Alt EPA ID: Not reported
TSDF Alt Name: Not reported
CA Waste Code: 352 - Other organic solids
RCRA Code: Not reported
Disposal Method: H141 - Storage, Bulking, And/Or Transfer Off Site--No Treatment/Reovery (H010-H129) Or (H131-H135)

Quantity Tons: 0.125
Waste Quantity: 250
Quantity Unit: P
Additional Code 1: Not reported
Additional Code 2: Not reported
Additional Code 3: Not reported
Additional Code 4: Not reported
Additional Code 5: Not reported

Additional Info:

Year: 2006
Gen EPA ID: CAL000230434

Shipment Date: 20061030
Creation Date: 3/30/2007 13:32:34
Receipt Date: 20061030
Manifest ID: 000095757FLE
Trans EPA ID: Not reported
Trans Name: OC VACUUM
Trans 2 EPA ID: Not reported
Trans 2 Name: Not reported
TSDF EPA ID: CAT080013352
Trans Name: DEMENNO KERDOON
TSDF Alt EPA ID: Not reported
TSDF Alt Name: Not reported
CA Waste Code: 135 - Unspecified aqueous solution
RCRA Code: Not reported
Disposal Method: H135 - Discharge To Sewer/Potw Or Npdes(With Prior Storage--With Or

Map ID
Direction
Distance
Elevation

MAP FINDINGS

Site

Database(s)

EDR ID Number
EPA ID Number

WESTERN PRECOOLING SYSTEMS (Continued)

S113114889

Without Treatment)
Quantity Tons: 2.52
Waste Quantity: 600
Quantity Unit: G
Additional Code 1: Not reported
Additional Code 2: Not reported
Additional Code 3: Not reported
Additional Code 4: Not reported
Additional Code 5: Not reported

Shipment Date: 20060614
Creation Date: 7/5/2006 12:04:15
Receipt Date: 20060215
Manifest ID: 24824570
Trans EPA ID: CAD028277036
Trans Name: ASBURY ENVIRONMENTAL SERVICES
Trans 2 EPA ID: Not reported
Trans 2 Name: Not reported
TSDF EPA ID: CAT080033681
Trans Name: D / K - ENVIRONMENTAL
TSDF Alt EPA ID: CAT080033681
TSDF Alt Name: Not reported
CA Waste Code: 135 - Unspecified aqueous solution
RCRA Code: Not reported
Disposal Method: T01 - Treatment, Tank
Quantity Tons: 2.52
Waste Quantity: 600
Quantity Unit: G
Additional Code 1: Not reported
Additional Code 2: Not reported
Additional Code 3: Not reported
Additional Code 4: Not reported
Additional Code 5: Not reported

Additional Info:

Year: 2007
Gen EPA ID: CAL000230434

Shipment Date: 20070702
Creation Date: 11/3/2007 18:30:36
Receipt Date: 20070702
Manifest ID: 000786599FLE
Trans EPA ID: CAR000164327
Trans Name: T & R ENVIRONMENTAL
Trans 2 EPA ID: Not reported
Trans 2 Name: Not reported
TSDF EPA ID: CAT080013352
Trans Name: DEMENNO KERDOON
TSDF Alt EPA ID: Not reported
TSDF Alt Name: Not reported
CA Waste Code: 135 - Unspecified aqueous solution
RCRA Code: Not reported
Disposal Method: H039 - Other Recovery Of Reclamation For Reuse Including Acid
Regeneration, Organics Recovery Ect
Quantity Tons: 1.449
Waste Quantity: 345
Quantity Unit: G

Map ID
Direction
Distance
Elevation

MAP FINDINGS

Site

Database(s)

EDR ID Number
EPA ID Number

WESTERN PRECOOLING SYSTEMS (Continued)

S113114889

Additional Code 1: Not reported
Additional Code 2: Not reported
Additional Code 3: Not reported
Additional Code 4: Not reported
Additional Code 5: Not reported

Shipment Date: 20070702
Creation Date: 11/3/2007 18:30:51
Receipt Date: 20070711
Manifest ID: 000767680FLE
Trans EPA ID: CAR000164327
Trans Name: T & R ENVIRONMENTAL
Trans 2 EPA ID: Not reported
Trans 2 Name: Not reported
TSDf EPA ID: CAD097030993
Trans Name: SIEMENS WATER TECHNOLOGIES
TSDf Alt EPA ID: Not reported
TSDf Alt Name: Not reported
CA Waste Code: 352 - Other organic solids
RCRA Code: Not reported
Disposal Method: H141 - Storage, Bulking, And/Or Transfer Off Site--No
Treatment/Reovery (H010-H129) Or (H131-H135)

Quantity Tons: 0.2
Waste Quantity: 400
Quantity Unit: P
Additional Code 1: Not reported
Additional Code 2: Not reported
Additional Code 3: Not reported
Additional Code 4: Not reported
Additional Code 5: Not reported

Shipment Date: 20070118
Creation Date: 8/9/2007 18:30:13
Receipt Date: 20070118
Manifest ID: 000095542FLE
Trans EPA ID: CAT080032253
Trans Name: OC VACUUM
Trans 2 EPA ID: Not reported
Trans 2 Name: Not reported
TSDf EPA ID: CAT080013352
Trans Name: DEMENNO KERDOON
TSDf Alt EPA ID: Not reported
TSDf Alt Name: Not reported
CA Waste Code: 135 - Unspecified aqueous solution
RCRA Code: Not reported
Disposal Method: H135 - Discharge To Sewer/Potw Or Npdes(With Prior Storage--With Or
Without Treatment)

Quantity Tons: 6.72
Waste Quantity: 1600
Quantity Unit: G
Additional Code 1: Not reported
Additional Code 2: Not reported
Additional Code 3: Not reported
Additional Code 4: Not reported
Additional Code 5: Not reported

Map ID
Direction
Distance
Elevation

MAP FINDINGS

Site

Database(s)

EDR ID Number
EPA ID Number

WESTERN PRECOOLING SYSTEMS (Continued)

S113114889

Additional Info:

Year: 2005
Gen EPA ID: CAL000230434

Shipment Date: 20050518
Creation Date: 8/17/2005 18:32:04
Receipt Date: 20050518
Manifest ID: 24601110
Trans EPA ID: CAD028277036
Trans Name: ASBURY ENVIRONMENTAL SERVICES
Trans 2 EPA ID: Not reported
Trans 2 Name: Not reported
TSDf EPA ID: CAT080033681
Trans Name: D / K - ENVIRONMENTAL
TSDf Alt EPA ID: CAT080033681
TSDf Alt Name: Not reported
CA Waste Code: 135 - Unspecified aqueous solution
RCRA Code: NONE
Disposal Method: R01 - Recycler
Quantity Tons: 4.62
Waste Quantity: 1100
Quantity Unit: G
Additional Code 1: Not reported
Additional Code 2: Not reported
Additional Code 3: Not reported
Additional Code 4: Not reported
Additional Code 5: Not reported

Additional Info:

Year: 2010
Gen EPA ID: CAL000230434

Shipment Date: 20101101
Creation Date: 1/3/2011 18:31:10
Receipt Date: 20101101
Manifest ID: 000788967FLE
Trans EPA ID: CAR000164327
Trans Name: T & R ENVIRONMENTAL
Trans 2 EPA ID: Not reported
Trans 2 Name: Not reported
TSDf EPA ID: CAT080013352
Trans Name: DEMENNO KERDOON
TSDf Alt EPA ID: Not reported
TSDf Alt Name: Not reported
CA Waste Code: 135 - Unspecified aqueous solution
RCRA Code: Not reported
Disposal Method: H039 - Other Recovery Of Reclamation For Reuse Including Acid
Regeneration, Organics Recovery Ect

Quantity Tons: 1.68
Waste Quantity: 400
Quantity Unit: G
Additional Code 1: Not reported
Additional Code 2: Not reported
Additional Code 3: Not reported
Additional Code 4: Not reported
Additional Code 5: Not reported

Map ID
Direction
Distance
Elevation

MAP FINDINGS

Site

Database(s)

EDR ID Number
EPA ID Number

WESTERN PRECOOLING SYSTEMS (Continued)

S113114889

Shipment Date: 20100810
Creation Date: 10/8/2010 18:30:19
Receipt Date: 20100812
Manifest ID: 007091019JJK
Trans EPA ID: CAD028277036
Trans Name: ASBURY ENVIRONMENTAL SERVICES
Trans 2 EPA ID: Not reported
Trans 2 Name: Not reported
TSDf EPA ID: CAD097030993
Trans Name: SIEMENS WATER TECHNOLOGIES CORP
TSDf Alt EPA ID: Not reported
TSDf Alt Name: Not reported
CA Waste Code: 352 - Other organic solids
RCRA Code: Not reported
Disposal Method: H141 - Storage, Bulking, And/Or Transfer Off Site--No Treatment/Reovery (H010-H129) Or (H131-H135)

Quantity Tons: 0.15
Waste Quantity: 300
Quantity Unit: P
Additional Code 1: Not reported
Additional Code 2: Not reported
Additional Code 3: Not reported
Additional Code 4: Not reported
Additional Code 5: Not reported

Shipment Date: 20100809
Creation Date: 9/30/2010 18:30:48
Receipt Date: 20100809
Manifest ID: 000788804FLE
Trans EPA ID: CAR000164327
Trans Name: T & R ENVIRONMENTAL
Trans 2 EPA ID: Not reported
Trans 2 Name: Not reported
TSDf EPA ID: CAT080013352
Trans Name: DEMENNO / KERDOON
TSDf Alt EPA ID: Not reported
TSDf Alt Name: Not reported
CA Waste Code: 135 - Unspecified aqueous solution
RCRA Code: Not reported
Disposal Method: H039 - Other Recovery Of Reclamation For Reuse Including Acid Regeneration, Organics Recovery Ect

Quantity Tons: 2.94
Waste Quantity: 700
Quantity Unit: G
Additional Code 1: Not reported
Additional Code 2: Not reported
Additional Code 3: Not reported
Additional Code 4: Not reported
Additional Code 5: Not reported

Shipment Date: 20100422
Creation Date: 8/6/2010 18:30:40
Receipt Date: 20100422
Manifest ID: 007107238JJK
Trans EPA ID: CAD028277036
Trans Name: ASBURY ENVIRONMENTAL SERVICES
Trans 2 EPA ID: Not reported

Map ID
Direction
Distance
Elevation

MAP FINDINGS

Site

Database(s)

EDR ID Number
EPA ID Number

WESTERN PRECOOLING SYSTEMS (Continued)

S113114889

Trans 2 Name: Not reported
TSDf EPA ID: CAT080013352
Trans Name: DEMENNO / KERDOON
TSDf Alt EPA ID: Not reported
TSDf Alt Name: Not reported
CA Waste Code: 222 - Oil/water separation sludge
RCRA Code: Not reported
Disposal Method: H039 - Other Recovery Of Reclamation For Reuse Including Acid
Regeneration, Organics Recovery Ect

Quantity Tons: 4.17
Waste Quantity: 1000
Quantity Unit: G
Additional Code 1: Not reported
Additional Code 2: Not reported
Additional Code 3: Not reported
Additional Code 4: Not reported
Additional Code 5: Not reported

Additional Info:

Year: 2017
Gen EPA ID: CAL000230434

Shipment Date: 20170929
Creation Date: 6/13/2018 18:30:51
Receipt Date: 20171004
Manifest ID: 017729138JJK
Trans EPA ID: CAD028277036
Trans Name: ASBURY ENVIRONMENTAL SERVICES
Trans 2 EPA ID: Not reported
Trans 2 Name: Not reported
TSDf EPA ID: CAD044429835
Trans Name: CLEAN HARBORS-WILMINGTON
TSDf Alt EPA ID: Not reported
TSDf Alt Name: Not reported
CA Waste Code: 221 - Waste oil and mixed oil
RCRA Code: Not reported
Disposal Method: H141 - Storage, Bulking, And/Or Transfer Off Site--No
Treatment/Reovery (H010-H129) Or (H131-H135)

Quantity Tons: 1.064
Waste Quantity: 280
Quantity Unit: G
Additional Code 1: Not reported
Additional Code 2: Not reported
Additional Code 3: Not reported
Additional Code 4: Not reported
Additional Code 5: Not reported

Shipment Date: 20170622
Creation Date: 7/12/2018 18:30:29
Receipt Date: 20170630
Manifest ID: 017447805JJK
Trans EPA ID: CAD028277036
Trans Name: ASBURY ENVIRONMENTAL SERVICES
Trans 2 EPA ID: CAR000175422
Trans 2 Name: WORLD WIDE
TSDf EPA ID: AZR000515924
Trans Name: YUMA YES LLC

Map ID
Direction
Distance
Elevation

MAP FINDINGS

Site

Database(s)

EDR ID Number
EPA ID Number

WESTERN PRECOOLING SYSTEMS (Continued)

S113114889

TSDF Alt EPA ID: Not reported
TSDF Alt Name: Not reported
CA Waste Code: 352 - Other organic solids
RCRA Code: Not reported
Disposal Method: H141 - Storage, Bulking, And/Or Transfer Off Site--No Treatment/Reovery (H010-H129) Or (H131-H135)

Quantity Tons: 0.1
Waste Quantity: 200
Quantity Unit: P
Additional Code 1: Not reported
Additional Code 2: Not reported
Additional Code 3: Not reported
Additional Code 4: Not reported
Additional Code 5: Not reported

Shipment Date: 20170616
Creation Date: 5/17/2018 18:31:41
Receipt Date: 20170617
Manifest ID: 017447802JJK
Trans EPA ID: CAD028277036
Trans Name: ASBURY ENVIRONMENTAL SERVICES
Trans 2 EPA ID: Not reported
Trans 2 Name: Not reported
TSDF EPA ID: CAT080013352
Trans Name: DEMENNO / KERDOON
TSDF Alt EPA ID: Not reported
TSDF Alt Name: Not reported
CA Waste Code: 223 - Unspecified oil-containing waste
RCRA Code: Not reported
Disposal Method: H039 - Other Recovery Of Reclamation For Reuse Including Acid Regeneration, Organics Recovery Ect

Quantity Tons: 2.919
Waste Quantity: 700
Quantity Unit: G
Additional Code 1: Not reported
Additional Code 2: Not reported
Additional Code 3: Not reported
Additional Code 4: Not reported
Additional Code 5: Not reported

Shipment Date: 20170531
Creation Date: 5/17/2018 18:31:53
Receipt Date: 20170607
Manifest ID: 017451781JJK
Trans EPA ID: CAD028277036
Trans Name: ASBURY ENVIRONMENTAL SERVICES
Trans 2 EPA ID: Not reported
Trans 2 Name: Not reported
TSDF EPA ID: CAD044429835
Trans Name: CLEAN HARBORS-WILMINGTON
TSDF Alt EPA ID: Not reported
TSDF Alt Name: Not reported
CA Waste Code: 221 - Waste oil and mixed oil
RCRA Code: Not reported
Disposal Method: H141 - Storage, Bulking, And/Or Transfer Off Site--No Treatment/Reovery (H010-H129) Or (H131-H135)

Quantity Tons: 1.71

Map ID
Direction
Distance
Elevation

MAP FINDINGS

Site

Database(s)

EDR ID Number
EPA ID Number

WESTERN PRECOOLING SYSTEMS (Continued)

S113114889

Waste Quantity: 450
Quantity Unit: G
Additional Code 1: Not reported
Additional Code 2: Not reported
Additional Code 3: Not reported
Additional Code 4: Not reported
Additional Code 5: Not reported

Shipment Date: 20170510
Creation Date: 5/30/2018 18:33:22
Receipt Date: 20170512
Manifest ID: 010790636JJK
Trans EPA ID: CAD053866794
Trans Name: PATRIOT ENVIRONMENTAL SERVICES
Trans 2 EPA ID: Not reported
Trans 2 Name: Not reported
TSDf EPA ID: Not reported
Trans Name: PHIBRO - TECH
TSDf Alt EPA ID: Not reported
TSDf Alt Name: Not reported
CA Waste Code: 123 - Unspecified alkaline solution
RCRA Code: Not reported
Disposal Method: H121 - Neutralization Only
Quantity Tons: 8.6319
Waste Quantity: 2070
Quantity Unit: G
Additional Code 1: Not reported
Additional Code 2: Not reported
Additional Code 3: Not reported
Additional Code 4: Not reported
Additional Code 5: Not reported

Shipment Date: 20170510
Creation Date: 5/17/2018 18:31:11
Receipt Date: 20170510
Manifest ID: 008263721FLE
Trans EPA ID: CAD053866794
Trans Name: PATRIOT ENVIRONMENTAL SERVICES
Trans 2 EPA ID: Not reported
Trans 2 Name: Not reported
TSDf EPA ID: CAT080013352
Trans Name: DEMENNO / KERDOON
TSDf Alt EPA ID: Not reported
TSDf Alt Name: Not reported
CA Waste Code: 221 - Waste oil and mixed oil
RCRA Code: Not reported
Disposal Method: H039 - Other Recovery Of Reclamation For Reuse Including Acid
Regeneration, Organics Recovery Ect
Quantity Tons: 3.154
Waste Quantity: 830
Quantity Unit: G
Additional Code 1: Not reported
Additional Code 2: Not reported
Additional Code 3: Not reported
Additional Code 4: Not reported
Additional Code 5: Not reported

Map ID
Direction
Distance
Elevation

MAP FINDINGS

Site

Database(s)

EDR ID Number
EPA ID Number

WESTERN PRECOOLING SYSTEMS (Continued)

S113114889

Shipment Date: 20170403
Creation Date: 5/9/2018 18:32:13
Receipt Date: 20170403
Manifest ID: 010791907JJK
Trans EPA ID: CAD053866794
Trans Name: PATRIOT ENVIRONMENTAL SERVICES
Trans 2 EPA ID: Not reported
Trans 2 Name: Not reported
TSDf EPA ID: CAT080013352
Trans Name: DEMENNO KERDOON
TSDf Alt EPA ID: Not reported
TSDf Alt Name: Not reported
CA Waste Code: 221 - Waste oil and mixed oil
RCRA Code: Not reported
Disposal Method: H039 - Other Recovery Of Reclamation For Reuse Including Acid
Regeneration, Organics Recovery Ect

Quantity Tons: 0.95
Waste Quantity: 250
Quantity Unit: G
Additional Code 1: Not reported
Additional Code 2: Not reported
Additional Code 3: Not reported
Additional Code 4: Not reported
Additional Code 5: Not reported

Shipment Date: 20170403
Creation Date: 5/9/2018 18:32:13
Receipt Date: 20170403
Manifest ID: 010791906JJK
Trans EPA ID: CAD053866794
Trans Name: PATRIOT ENVIRONMENTAL SERVICES
Trans 2 EPA ID: Not reported
Trans 2 Name: Not reported
TSDf EPA ID: CAT080013352
Trans Name: DEMENNO KERDOON
TSDf Alt EPA ID: Not reported
TSDf Alt Name: Not reported
CA Waste Code: 221 - Waste oil and mixed oil
RCRA Code: Not reported
Disposal Method: H039 - Other Recovery Of Reclamation For Reuse Including Acid
Regeneration, Organics Recovery Ect

Quantity Tons: 0.95
Waste Quantity: 250
Quantity Unit: G
Additional Code 1: Not reported
Additional Code 2: Not reported
Additional Code 3: Not reported
Additional Code 4: Not reported
Additional Code 5: Not reported

Shipment Date: 20170117
Creation Date: 3/31/2017 18:30:27
Receipt Date: 20170117
Manifest ID: 010791710JJK
Trans EPA ID: CAD053866794
Trans Name: PATRIOT ENVIRONMENTAL SERVICES
Trans 2 EPA ID: CAD53866794

Map ID
Direction
Distance
Elevation

MAP FINDINGS

Site

Database(s)

EDR ID Number
EPA ID Number

WESTERN PRECOOLING SYSTEMS (Continued)

S113114889

Trans 2 Name: PATRIOT ENVIRONMENTAL
TSDf EPA ID: CAT080013352
Trans Name: DEMENNO KERDOON
TSDf Alt EPA ID: Not reported
TSDf Alt Name: Not reported
CA Waste Code: 221 - Waste oil and mixed oil
RCRA Code: Not reported
Disposal Method: H039 - Other Recovery Of Reclamation For Reuse Including Acid
Regeneration, Organics Recovery Ect

Quantity Tons: 1.9
Waste Quantity: 500
Quantity Unit: G
Additional Code 1: Not reported
Additional Code 2: Not reported
Additional Code 3: Not reported
Additional Code 4: Not reported
Additional Code 5: Not reported

Additional Info:

Year: 2013
Gen EPA ID: CAL000230434

Shipment Date: 20130627
Creation Date: 8/20/2013 22:15:09
Receipt Date: 20130705
Manifest ID: 010883367JJK
Trans EPA ID: CAD028277036
Trans Name: ASBURY ENVIRONMENTAL SERVICES
Trans 2 EPA ID: Not reported
Trans 2 Name: Not reported
TSDf EPA ID: CAD097030993
Trans Name: SIEMENS INDUSTRY INC
TSDf Alt EPA ID: Not reported
TSDf Alt Name: Not reported
CA Waste Code: 352 - Other organic solids
RCRA Code: Not reported
Disposal Method: H141 - Storage, Bulking, And/Or Transfer Off Site--No
Treatment/Reovery (H010-H129) Or (H131-H135)

Quantity Tons: 0.1
Waste Quantity: 200
Quantity Unit: P
Additional Code 1: Not reported
Additional Code 2: Not reported
Additional Code 3: Not reported
Additional Code 4: Not reported
Additional Code 5: Not reported

Additional Info:

Year: 2008
Gen EPA ID: CAL000230434

Shipment Date: 20080623
Creation Date: 8/11/2008 18:30:30
Receipt Date: 20080626
Manifest ID: 004546859JJK
Trans EPA ID: CAD028277036

Map ID
Direction
Distance
Elevation

MAP FINDINGS

Site

Database(s)

EDR ID Number
EPA ID Number

WESTERN PRECOOLING SYSTEMS (Continued)

S113114889

Trans Name: ASBURY ENVIRONMENTAL SERVICES
Trans 2 EPA ID: Not reported
Trans 2 Name: Not reported
TSDf EPA ID: CAD097030993
Trans Name: SIEMENS WATER TECHNOLOGIES CORP
TSDf Alt EPA ID: Not reported
TSDf Alt Name: Not reported
CA Waste Code: 352 - Other organic solids
RCRA Code: Not reported
Disposal Method: H141 - Storage, Bulking, And/Or Transfer Off Site--No
Treatment/Reovery (H010-H129) Or (H131-H135)

Quantity Tons: 0.025
Waste Quantity: 50
Quantity Unit: P
Additional Code 1: Not reported
Additional Code 2: Not reported
Additional Code 3: Not reported
Additional Code 4: Not reported
Additional Code 5: Not reported

Shipment Date: 20080513
Creation Date: 9/10/2008 18:30:18
Receipt Date: 20080513
Manifest ID: 000808141FLE
Trans EPA ID: CAR000164327
Trans Name: T & R ENVIRONMENTAL
Trans 2 EPA ID: Not reported
Trans 2 Name: Not reported
TSDf EPA ID: CAT080013352
Trans Name: DEMENNO KERDOON
TSDf Alt EPA ID: Not reported
TSDf Alt Name: Not reported
CA Waste Code: 122 - Alkaline solution without metals (pH > 12.5)
RCRA Code: Not reported
Disposal Method: H039 - Other Recovery Of Reclamation For Reuse Including Acid
Regeneration, Organics Recovery Ect

Quantity Tons: 4.17
Waste Quantity: 1000
Quantity Unit: G
Additional Code 1: Not reported
Additional Code 2: Not reported
Additional Code 3: Not reported
Additional Code 4: Not reported
Additional Code 5: Not reported

Shipment Date: 20080324
Creation Date: 5/21/2008 18:30:21
Receipt Date: 20080324
Manifest ID: 000812234FLE
Trans EPA ID: CAR000164327
Trans Name: T & R ENVIRONMENTAL
Trans 2 EPA ID: Not reported
Trans 2 Name: Not reported
TSDf EPA ID: CAT080013352
Trans Name: DEMENNO KERDOON
TSDf Alt EPA ID: Not reported
TSDf Alt Name: Not reported

Map ID
Direction
Distance
Elevation

MAP FINDINGS

Site

Database(s)

EDR ID Number
EPA ID Number

WESTERN PRECOOLING SYSTEMS (Continued)

S113114889

CA Waste Code: 135 - Unspecified aqueous solution
RCRA Code: Not reported
Disposal Method: H039 - Other Recovery Of Reclamation For Reuse Including Acid
Regeneration, Organics Recovery Ect
Quantity Tons: 3.78
Waste Quantity: 900
Quantity Unit: G
Additional Code 1: Not reported
Additional Code 2: Not reported
Additional Code 3: Not reported
Additional Code 4: Not reported
Additional Code 5: Not reported

Shipment Date: 20080212
Creation Date: 4/3/2008 18:30:34
Receipt Date: 20080212
Manifest ID: 000812139FLE
Trans EPA ID: CAD982030173
Trans Name: ECOLOGY CONTROL INDUSTRIES
Trans 2 EPA ID: Not reported
Trans 2 Name: Not reported
TSDf EPA ID: CAT080013352
Trans Name: DEMENNO KERDOON
TSDf Alt EPA ID: Not reported
TSDf Alt Name: Not reported
CA Waste Code: 122 - Alkaline solution without metals (pH > 12.5
RCRA Code: Not reported
Disposal Method: H039 - Other Recovery Of Reclamation For Reuse Including Acid
Regeneration, Organics Recovery Ect

Quantity Tons: 2.919
Waste Quantity: 700
Quantity Unit: G
Additional Code 1: Not reported
Additional Code 2: Not reported
Additional Code 3: Not reported
Additional Code 4: Not reported
Additional Code 5: Not reported

Additional Info:
Year: 2012
Gen EPA ID: CAL000230434

Shipment Date: 20121030
Creation Date: 1/6/2013 22:15:16
Receipt Date: 20121101
Manifest ID: 009571017JJK
Trans EPA ID: CAD028277036
Trans Name: ASBURY ENVIRONMENTAL SERVICES
Trans 2 EPA ID: Not reported
Trans 2 Name: Not reported
TSDf EPA ID: CAD097030993
Trans Name: SIEMENS INDUSTRY INC
TSDf Alt EPA ID: Not reported
TSDf Alt Name: Not reported
CA Waste Code: 352 - Other organic solids
RCRA Code: Not reported
Disposal Method: H141 - Storage, Bulking, And/Or Transfer Off Site--No

Map ID
Direction
Distance
Elevation

MAP FINDINGS

Site

Database(s)

EDR ID Number
EPA ID Number

WESTERN PRECOOLING SYSTEMS (Continued)

S113114889

Treatment/Reovery (H010-H129) Or (H131-H135)

Quantity Tons: 0.1
Waste Quantity: 200
Quantity Unit: P
Additional Code 1: Not reported
Additional Code 2: Not reported
Additional Code 3: Not reported
Additional Code 4: Not reported
Additional Code 5: Not reported

Shipment Date: 20120410
Creation Date: 6/1/2012 20:30:08
Receipt Date: 20120419
Manifest ID: 009558575JJK
Trans EPA ID: CAD028277036
Trans Name: ASBURY ENVIRONMENTAL SERVICES
Trans 2 EPA ID: Not reported
Trans 2 Name: Not reported
TSDf EPA ID: CAD097030993
Trans Name: SIEMENS INDUSTRY INC
TSDf Alt EPA ID: Not reported
TSDf Alt Name: Not reported
CA Waste Code: 352 - Other organic solids
RCRA Code: Not reported
Disposal Method: H141 - Storage, Bulking, And/Or Transfer Off Site--No
Treatment/Reovery (H010-H129) Or (H131-H135)

Quantity Tons: 0.1
Waste Quantity: 200
Quantity Unit: P
Additional Code 1: Not reported
Additional Code 2: Not reported
Additional Code 3: Not reported
Additional Code 4: Not reported
Additional Code 5: Not reported

Additional Info:
Year: 2009
Gen EPA ID: CAL000230434

Shipment Date: 20091201
Creation Date: 2/3/2010 18:30:22
Receipt Date: 20091203
Manifest ID: 006512838JJK
Trans EPA ID: CAD028277036
Trans Name: ASBURY ENVIRONMENTAL SERVICES
Trans 2 EPA ID: Not reported
Trans 2 Name: Not reported
TSDf EPA ID: CAD097030993
Trans Name: SIEMENS WATER TECHNOLOGIES CORP
TSDf Alt EPA ID: Not reported
TSDf Alt Name: Not reported
CA Waste Code: 352 - Other organic solids
RCRA Code: Not reported
Disposal Method: H141 - Storage, Bulking, And/Or Transfer Off Site--No
Treatment/Reovery (H010-H129) Or (H131-H135)

Quantity Tons: 0.0625
Waste Quantity: 125

Map ID
Direction
Distance
Elevation

MAP FINDINGS

Site

Database(s)

EDR ID Number
EPA ID Number

WESTERN PRECOOLING SYSTEMS (Continued)

S113114889

Quantity Unit: P
Additional Code 1: Not reported
Additional Code 2: Not reported
Additional Code 3: Not reported
Additional Code 4: Not reported
Additional Code 5: Not reported

Shipment Date: 20090609
Creation Date: 7/2/2009 18:30:34
Receipt Date: 20090611
Manifest ID: 005559846JJK
Trans EPA ID: CAD028277036
Trans Name: ASBURY ENVIRONMENTAL SERVICES
Trans 2 EPA ID: Not reported
Trans 2 Name: Not reported
TSDf EPA ID: CAD097030993
Trans Name: SIEMENS WATER TECHNOLOGIES CORP
TSDf Alt EPA ID: Not reported
TSDf Alt Name: Not reported
CA Waste Code: 352 - Other organic solids
RCRA Code: Not reported
Disposal Method: H141 - Storage, Bulking, And/Or Transfer Off Site--No Treatment/Reovery (H010-H129) Or (H131-H135)

Quantity Tons: 0.25
Waste Quantity: 500
Quantity Unit: P
Additional Code 1: Not reported
Additional Code 2: Not reported
Additional Code 3: Not reported
Additional Code 4: Not reported
Additional Code 5: Not reported

Shipment Date: 20090114
Creation Date: 3/24/2009 18:30:28
Receipt Date: 20090122
Manifest ID: 005142373JJK
Trans EPA ID: CAD028277036
Trans Name: ASBURY ENVIRONMENTAL SERVICES
Trans 2 EPA ID: Not reported
Trans 2 Name: Not reported
TSDf EPA ID: CAD097030993
Trans Name: SIEMENS WATER TECHNOLOGIES CORP
TSDf Alt EPA ID: Not reported
TSDf Alt Name: Not reported
CA Waste Code: 352 - Other organic solids
RCRA Code: Not reported
Disposal Method: H141 - Storage, Bulking, And/Or Transfer Off Site--No Treatment/Reovery (H010-H129) Or (H131-H135)

Quantity Tons: 0.035
Waste Quantity: 70
Quantity Unit: P
Additional Code 1: Not reported
Additional Code 2: Not reported
Additional Code 3: Not reported
Additional Code 4: Not reported
Additional Code 5: Not reported

Map ID
Direction
Distance
Elevation

MAP FINDINGS

Site

Database(s)

EDR ID Number
EPA ID Number

WESTERN PRECOOLING SYSTEMS (Continued)

S113114889

Additional Info:

Year: 2004
Gen EPA ID: CAL000230434

Shipment Date: 20040913
Creation Date: 12/21/2004 18:30:50
Receipt Date: 20040913
Manifest ID: 23586924
Trans EPA ID: CAD028277036
Trans Name: ASBURY ENVIRONMENTAL SERVICES
Trans 2 EPA ID: Not reported
Trans 2 Name: Not reported
TSDf EPA ID: CAT080033681
Trans Name: D / K - ENVIRONMENTAL
TSDf Alt EPA ID: CAT080033681
TSDf Alt Name: Not reported
CA Waste Code: 123 - Unspecified alkaline solution
RCRA Code: D002
Disposal Method: R01 - Recycler
Quantity Tons: 1.8765
Waste Quantity: 450
Quantity Unit: G
Additional Code 1: Not reported
Additional Code 2: Not reported
Additional Code 3: Not reported
Additional Code 4: Not reported
Additional Code 5: Not reported

Additional Info:

Year: 2015
Gen EPA ID: CAL000230434

Shipment Date: 20151110
Creation Date: 12/30/2015 22:15:14
Receipt Date: 20151110
Manifest ID: 013675657JJK
Trans EPA ID: CAD008488025
Trans Name: PHIBRO-TECH-SANTA FE SPRINGS
Trans 2 EPA ID: Not reported
Trans 2 Name: Not reported
TSDf EPA ID: CAD008488025
Trans Name: PHIBRO-TECH INC
TSDf Alt EPA ID: Not reported
TSDf Alt Name: Not reported
CA Waste Code: 123 - Unspecified alkaline solution
RCRA Code: Not reported
Disposal Method: H121 - Neutralization Only
Quantity Tons: 8.757
Waste Quantity: 2100
Quantity Unit: G
Additional Code 1: Not reported
Additional Code 2: Not reported
Additional Code 3: Not reported
Additional Code 4: Not reported
Additional Code 5: Not reported

Map ID
Direction
Distance
Elevation

MAP FINDINGS

Site

Database(s)

EDR ID Number
EPA ID Number

WESTERN PRECOOLING SYSTEMS (Continued)

S113114889

Shipment Date: 20150917
Creation Date: 11/30/2015 22:15:27
Receipt Date: 20150924
Manifest ID: 014664504JJK
Trans EPA ID: CAD028277036
Trans Name: ASBURY ENVIRONMENTAL SERVICES
Trans 2 EPA ID: Not reported
Trans 2 Name: Not reported
TSDf EPA ID: CAD097030993
Trans Name: EVOQUA WATER TECHNOLOGIES LLC
TSDf Alt EPA ID: Not reported
TSDf Alt Name: Not reported
CA Waste Code: 352 - Other organic solids
RCRA Code: Not reported
Disposal Method: H141 - Storage, Bulking, And/Or Transfer Off Site--No
Treatment/Reovery (H010-H129) Or (H131-H135)

Quantity Tons: 0.1
Waste Quantity: 200
Quantity Unit: P
Additional Code 1: Not reported
Additional Code 2: Not reported
Additional Code 3: Not reported
Additional Code 4: Not reported
Additional Code 5: Not reported

Shipment Date: 20150527
Creation Date: 7/8/2015 22:15:46
Receipt Date: 20150528
Manifest ID: 013675656JJK
Trans EPA ID: CAD008488025
Trans Name: PHIBRO-TECH-SANTA FE SPRINGS
Trans 2 EPA ID: Not reported
Trans 2 Name: Not reported
TSDf EPA ID: CAD008488025
Trans Name: PHIBRO-TECH INC
TSDf Alt EPA ID: Not reported
TSDf Alt Name: Not reported
CA Waste Code: 123 - Unspecified alkaline solution
RCRA Code: Not reported
Disposal Method: H121 - Neutralization Only
Quantity Tons: 8.34
Waste Quantity: 2000
Quantity Unit: G
Additional Code 1: Not reported
Additional Code 2: Not reported
Additional Code 3: Not reported
Additional Code 4: Not reported
Additional Code 5: Not reported

Shipment Date: 20150102
Creation Date: 3/9/2015 22:15:06
Receipt Date: 20150108
Manifest ID: 013748285JJK
Trans EPA ID: CAD028277036
Trans Name: ASBURY ENVIRONMENTAL SERVICES
Trans 2 EPA ID: Not reported
Trans 2 Name: Not reported

Map ID
Direction
Distance
Elevation

MAP FINDINGS

Site

Database(s)

EDR ID Number
EPA ID Number

WESTERN PRECOOLING SYSTEMS (Continued)

S113114889

TSDF EPA ID: CAD097030993
Trans Name: EVOQUA WATER TECHNOLOGIES LLC
TSDF Alt EPA ID: Not reported
TSDF Alt Name: Not reported
CA Waste Code: 352 - Other organic solids
RCRA Code: Not reported
Disposal Method: H141 - Storage, Bulking, And/Or Transfer Off Site--No
Treatment/Reovery (H010-H129) Or (H131-H135)

Quantity Tons: 0.125
Waste Quantity: 250
Quantity Unit: P
Additional Code 1: Not reported
Additional Code 2: Not reported
Additional Code 3: Not reported
Additional Code 4: Not reported
Additional Code 5: Not reported

Additional Info:

Year: 2011
Gen EPA ID: CAL000230434

Shipment Date: 20110610
Creation Date: 7/23/2011 18:30:32
Receipt Date: 20110616
Manifest ID: 008030776JJK
Trans EPA ID: CAD028277036
Trans Name: ASBURY ENVIRONMENTAL SERVICES
Trans 2 EPA ID: Not reported
Trans 2 Name: Not reported
TSDF EPA ID: CAD097030993
Trans Name: SIEMENS WATER TECHNOLOGIES CORP
TSDF Alt EPA ID: Not reported
TSDF Alt Name: Not reported
CA Waste Code: 352 - Other organic solids
RCRA Code: Not reported
Disposal Method: H141 - Storage, Bulking, And/Or Transfer Off Site--No
Treatment/Reovery (H010-H129) Or (H131-H135)

Quantity Tons: 0.15
Waste Quantity: 300
Quantity Unit: P
Additional Code 1: Not reported
Additional Code 2: Not reported
Additional Code 3: Not reported
Additional Code 4: Not reported
Additional Code 5: Not reported

Shipment Date: 20110307
Creation Date: 4/27/2011 18:30:43
Receipt Date: 20110310
Manifest ID: 008143011JJK
Trans EPA ID: CAD028277036
Trans Name: ASBURY ENVIRONMENTAL SERVICES
Trans 2 EPA ID: Not reported
Trans 2 Name: Not reported
TSDF EPA ID: CAD097030993
Trans Name: SIEMENS WATER TECHNOLOGIES CORP
TSDF Alt EPA ID: Not reported

Map ID
Direction
Distance
Elevation

MAP FINDINGS

Site

Database(s)

EDR ID Number
EPA ID Number

WESTERN PRECOOLING SYSTEMS (Continued)

S113114889

TSDF Alt Name: Not reported
CA Waste Code: 352 - Other organic solids
RCRA Code: Not reported
Disposal Method: H141 - Storage, Bulking, And/Or Transfer Off Site--No
Treatment/Reovery (H010-H129) Or (H131-H135)
Quantity Tons: 0.1
Waste Quantity: 200
Quantity Unit: P
Additional Code 1: Not reported
Additional Code 2: Not reported
Additional Code 3: Not reported
Additional Code 4: Not reported
Additional Code 5: Not reported

Additional Info:

Year: 2014
Gen EPA ID: CAL000230434

Shipment Date: 20140310
Creation Date: 5/10/2014 22:15:07
Receipt Date: 20140313
Manifest ID: 012418074JJK
Trans EPA ID: CAD028277036
Trans Name: ASBURY ENVIRONMENTAL SERVICES
Trans 2 EPA ID: Not reported
Trans 2 Name: Not reported
TSDF EPA ID: CAD097030993
Trans Name: EVOQUA WATER TECHNOLOGIES LLC
TSDF Alt EPA ID: Not reported
TSDF Alt Name: Not reported
CA Waste Code: 352 - Other organic solids
RCRA Code: Not reported
Disposal Method: H141 - Storage, Bulking, And/Or Transfer Off Site--No
Treatment/Reovery (H010-H129) Or (H131-H135)
Quantity Tons: 0.125
Waste Quantity: 250
Quantity Unit: P
Additional Code 1: Not reported
Additional Code 2: Not reported
Additional Code 3: Not reported
Additional Code 4: Not reported
Additional Code 5: Not reported

CERS:

Name: WESTERN PRECOOLING SYSTEMS/CAL WEST COOLING
Address: 761 COMMERCIAL AVE.
City,State,Zip: OXNARD, CA 93030
Site ID: 171362
CERS ID: 10200622
CERS Description: Chemical Storage Facilities

Violations:

Site ID: 171362
Site Name: Western Precooling Systems/Cal West Cooling
Violation Date: 07-31-2019
Citation: 22 CCR 12 66262.34(e) - California Code of Regulations, Title 22,
Chapter 12, Section(s) 66262.34(e)

Map ID
Direction
Distance
Elevation

MAP FINDINGS

Site

Database(s)

EDR ID Number
EPA ID Number

WESTERN PRECOOLING SYSTEMS (Continued)

S113114889

Violation Description: Failure to meet the following conditions of satellite accumulation regulations: G Accumulate up to 55 gallons of hazardous waste or one quart of acute hazardous waste at or near the initial point of accumulation which was under the control of the operator. G Total time hazardous waste can be accumulated onsite in any generator accumulation area is one year, i.e., the combined accumulation time at a satellite accumulation point and at a 90/180/270 accumulation area (depending on size of generator and distance transported), whichever comes first. G The generator complies with section 66265.171, 66265.172, and 66265.173(a). G The container must be clearly marked with the initial date that hazardous waste is first placed in the container and labelled with the words G Hazardous WasteG including specified information G Container must be labelled with the date the satellite accumulation limit is reached and moved within three days after reaching the 55 gallon (or one quart) limit to a G 90 dayG accumulation area G 55 gallons (or one quart of acute hazardous waste) of waste per process may be accumulated

Violation Notes: Not reported
Violation Division: Oxnard City CUPA
Violation Program: HW
Violation Source: CERS

Evaluation:
Eval General Type: Compliance Evaluation Inspection
Eval Date: 01-29-2014
Violations Found: No
Eval Type: Routine done by local agency
Eval Notes: Not reported
Eval Division: Oxnard City CUPA
Eval Program: HW
Eval Source: CERS

Eval General Type: Compliance Evaluation Inspection
Eval Date: 01-29-2014
Violations Found: No
Eval Type: Routine done by local agency
Eval Notes: Not reported
Eval Division: Oxnard City CUPA
Eval Program: HMRRP
Eval Source: CERS

Eval General Type: Compliance Evaluation Inspection
Eval Date: 08-07-2019
Violations Found: No
Eval Type: Routine done by local agency
Eval Notes: Not reported
Eval Division: Oxnard City CUPA
Eval Program: HMRRP
Eval Source: CERS

Eval General Type: Compliance Evaluation Inspection
Eval Date: 01-29-2014
Violations Found: No
Eval Type: Routine done by local agency
Eval Notes: Not reported
Eval Division: Oxnard City CUPA
Eval Program: CalARP

Map ID
Direction
Distance
Elevation

MAP FINDINGS

Site

Database(s)

EDR ID Number
EPA ID Number

WESTERN PRECOOLING SYSTEMS (Continued)

S113114889

Eval Source: CERS

Eval General Type: Compliance Evaluation Inspection
Eval Date: 08-07-2019
Violations Found: No
Eval Type: Routine done by local agency
Eval Notes: Not reported
Eval Division: Oxnard City CUPA
Eval Program: CalARP
Eval Source: CERS

Eval General Type: Compliance Evaluation Inspection
Eval Date: 08-07-2019
Violations Found: Yes
Eval Type: Routine done by local agency
Eval Notes: Not reported
Eval Division: Oxnard City CUPA
Eval Program: HW
Eval Source: CERS

Affiliation:

Affiliation Type Desc: Facility Mailing Address
Entity Name: Mailing Address
Entity Title: Not reported
Affiliation Address: P.O. Box 5083
Affiliation City: Oxnard
Affiliation State: CA
Affiliation Country: Not reported
Affiliation Zip: 93031
Affiliation Phone: Not reported

Affiliation Type Desc: Parent Corporation
Entity Name: Western Precooling Systems/Cal West Cooling
Entity Title: Not reported
Affiliation Address: Not reported
Affiliation City: Not reported
Affiliation State: Not reported
Affiliation Country: Not reported
Affiliation Zip: Not reported
Affiliation Phone: Not reported

Affiliation Type Desc: Identification Signer
Entity Name: Sergio Romero
Entity Title: Cooler Manager
Affiliation Address: Not reported
Affiliation City: Not reported
Affiliation State: Not reported
Affiliation Country: Not reported
Affiliation Zip: Not reported
Affiliation Phone: Not reported

Affiliation Type Desc: Operator
Entity Name: Western Precooling Systems
Entity Title: Not reported
Affiliation Address: Not reported
Affiliation City: Not reported
Affiliation State: Not reported

Map ID
Direction
Distance
Elevation

MAP FINDINGS

Site

Database(s)

EDR ID Number
EPA ID Number

WESTERN PRECOOLING SYSTEMS (Continued)

S113114889

Affiliation Country: Not reported
Affiliation Zip: Not reported
Affiliation Phone: (800) 486-6371

Affiliation Type Desc: CUPA District
Entity Name: Oxnard Fire Department
Entity Title: Not reported
Affiliation Address: 360 West Second Street
Affiliation City: Oxnard
Affiliation State: CA
Affiliation Country: Not reported
Affiliation Zip: 93030
Affiliation Phone: (805) 385-7722

Affiliation Type Desc: Document Preparer
Entity Name: Ray Cloud/Cloud Consulting
Entity Title: Not reported
Affiliation Address: Not reported
Affiliation City: Not reported
Affiliation State: Not reported
Affiliation Country: Not reported
Affiliation Zip: Not reported
Affiliation Phone: Not reported

Affiliation Type Desc: Legal Owner
Entity Name: Western Precooling Systems
Entity Title: Not reported
Affiliation Address: P.O. Box 1338
Affiliation City: Fremont
Affiliation State: CA
Affiliation Country: United States
Affiliation Zip: 94538-1338
Affiliation Phone: (800) 454-4450

Affiliation Type Desc: Environmental Contact
Entity Name: Bret Niedens
Entity Title: Not reported
Affiliation Address: P.O. Box 5083
Affiliation City: Oxnard
Affiliation State: CA
Affiliation Country: Not reported
Affiliation Zip: 93031-5083
Affiliation Phone: Not reported

Affiliation Type Desc: Property Owner
Entity Name: M&M Cooling Co., L.P.
Entity Title: Not reported
Affiliation Address: P.O. Box 1338
Affiliation City: Fremont
Affiliation State: CA
Affiliation Country: United States
Affiliation Zip: 93458
Affiliation Phone: (800) 454-4450

HWTS:

Name: WESTERN PRECOOLING SYSTEMS

Map ID
Direction
Distance
Elevation

MAP FINDINGS

Site

Database(s)

EDR ID Number
EPA ID Number

WESTERN PRECOOLING SYSTEMS (Continued)

S113114889

Address: 761 COMMERCIAL AVE
Address 2: Not reported
City,State,Zip: OXNARD, CA 930300000
EPA ID: CAL000230434
Inactive Date: Not reported
Create Date: 03/07/2002
Last Act Date: 10/02/2019
Mailing Name: Not reported
Mailing Address: PO BOX 5083
Mailing Address 2: Not reported
Mailing City,State,Zip: OXNARD, CA 930310000
Owner Name: WESTERN PRECOOLING SYSTEMS
Owner Address: PO BOX 1338
Owner Address 2: Not reported
Owner City,State,Zip: FREMONT, CA 945380133
Contact Name: BRET NIEDENS
Contact Address: PO BOX 5083
Contact Address 2: 761 COMMERCIAL AVE.
City,State,Zip: OXNARD, CA 93031

NAICS:

EPA ID: CAL000230434
Create Date: 2002-03-14 16:36:29
NAICS Code: 92119
NAICS Description: Other General Government Support
Issued EPA ID Date: 2002-03-07 00:00:00
Inactive Date: Not reported
Facility Name: WESTERN PRECOOLING SYSTEMS
Facility Address: 761 COMMERCIAL AVE
Facility Address 2: Not reported
Facility City: OXNARD
Facility County: 56
Facility State: CA
Facility Zip: 930300000

EPA ID: CAL000230434
Create Date: 2013-10-15 15:45:41
NAICS Code: 311119
NAICS Description: Other Animal Food Manufacturing
Issued EPA ID Date: 2002-03-07 00:00:00
Inactive Date: Not reported
Facility Name: WESTERN PRECOOLING SYSTEMS
Facility Address: 761 COMMERCIAL AVE
Facility Address 2: Not reported
Facility City: OXNARD
Facility County: 56
Facility State: CA
Facility Zip: 930300000

Map ID
Direction
Distance
Elevation

MAP FINDINGS

Site

Database(s)

EDR ID Number
EPA ID Number

R112
SSE
1/8-1/4
0.242 mi.
1280 ft.

OXNARD COOLING
761 COMMERCIAL AVE
OXNARD, CA 93030

HIST UST **U001579819**
N/A

Site 6 of 6 in cluster R

Relative:
Lower

HIST UST:

Actual:
49 ft.

Name: OXNARD COOLING
Address: 761 COMMERCIAL AVE
City,State,Zip: OXNARD, CA 93030
File Number: 0002CB4A
URL: <http://geotracker.waterboards.ca.gov/ustpdfs/pdf/0002CB4A.pdf>
Region: STATE
Facility ID: 00000039143
Facility Type: Other
Other Type: COOLING CO.
Contact Name: RON JACKSON
Telephone: 8054873406
Owner Name: MOBIL PRODUCT SERVICES
Owner Address: P.O. BOX 5083
Owner City,St,Zip: OXNARD, CA 93031
Total Tanks: 0002

Tank Num: 001
Container Num: 2
Year Installed: Not reported
Tank Capacity: 00000500
Tank Used for: PRODUCT
Type of Fuel: REGULAR
Container Construction Thickness: Not reported
Leak Detection: Stock Inventor

Tank Num: 002
Container Num: 1
Year Installed: Not reported
Tank Capacity: 00000400
Tank Used for: PRODUCT
Type of Fuel: UNLEADED
Container Construction Thickness: Not reported
Leak Detection: Stock Inventor

[Click here for Geo Tracker PDF:](#)

O113
North
1/8-1/4
0.244 mi.
1286 ft.

GOLD COAST TRANSIT DISTRICT
301 E. THIRD ST.
OXNARD, CA 93032

RCRA NonGen / NLR **1007199617**
N/A

Site 4 of 11 in cluster O

Relative:
Higher

RCRA NonGen / NLR:

Actual:
56 ft.

Date form received by agency: 2000-10-12 00:00:00.0
Facility name: GOLD COAST TRANSIT DISTRICT
Site name: SOUTH COAST AREA TRANSIT
Facility address: 301 E. THIRD ST.
OXNARD, CA 93032
EPA ID: CAD981693153
Contact: ROBERT LURIE
Contact address: Not reported
Not reported
Contact country: US

Map ID
 Direction
 Distance
 Elevation

MAP FINDINGS

Site

Database(s)

EDR ID Number
 EPA ID Number

GOLD COAST TRANSIT DISTRICT (Continued)

1007199617

Contact telephone: 805-487-5336
 Contact email: Not reported
 EPA Region: 09
 Classification: Non-Generator
 Description: Handler: Non-Generators do not presently generate hazardous waste

Handler Activities Summary:

U.S. importer of hazardous waste: No
 Mixed waste (haz. and radioactive): No
 Recycler of hazardous waste: No
 Transporter of hazardous waste: No
 Treater, storer or disposer of HW: No
 Underground injection activity: No
 On-site burner exemption: No
 Furnace exemption: No
 Used oil fuel burner: No
 Used oil processor: No
 User oil refiner: No
 Used oil fuel marketer to burner: No
 Used oil Specification marketer: No
 Used oil transfer facility: No
 Used oil transporter: No

Historical Generators:

Date form received by agency: 1999-04-21 00:00:00.0
 Site name: SOUTH COAST AREA TRANSIT
 Classification: Large Quantity Generator

Date form received by agency: 1987-04-10 00:00:00.0
 Site name: GOLD COAST TRANSIT DISTRICT
 Classification: Not a generator, verified

Violation Status: No violations found

O114
North
1/8-1/4
0.244 mi.
1286 ft.

GOLD COAST TRANSIT DISTRICT
301 E THIRD ST
OXNARD, CA 93030
Site 5 of 11 in cluster O

CIWQS 1004443156
CERS N/A
ENVIROSTOR
NPDES
HIST UST
WDS

Relative:
Higher
Actual:
56 ft.

ENVIROSTOR:
 Name: SOUTH COAST AREA TRANSIT
 Address: 301 E. THIRD STREET
 City,State,Zip: OXNARD, CA 93030
 Facility ID: 71002921
 Status: Refer: Other Agency
 Status Date: Not reported
 Site Code: Not reported
 Site Type: Tiered Permit
 Site Type Detailed: Tiered Permit
 Acres: Not reported
 NPL: NO
 Regulatory Agencies: NONE SPECIFIED
 Lead Agency: NONE SPECIFIED
 Program Manager: Not reported
 Supervisor: Not reported
 Division Branch: Cleanup Chatsworth

Map ID
Direction
Distance
Elevation

MAP FINDINGS

Site

Database(s)

EDR ID Number
EPA ID Number

GOLD COAST TRANSIT DISTRICT (Continued)

1004443156

Assembly: 44
Senate: 19
Special Program: Not reported
Restricted Use: NO
Site Mgmt Req: NONE SPECIFIED
Funding: Not reported
Latitude: 34.20062
Longitude: -119.1737
APN: NONE SPECIFIED
Past Use: NONE SPECIFIED
Potential COC: NONE SPECIFIED
Confirmed COC: NONE SPECIFIED
Potential Description: NONE SPECIFIED
Alias Name: CAD981693153
Alias Type: EPA Identification Number
Alias Name: 71002921
Alias Type: Envirostor ID Number

Completed Info:

Completed Area Name: Not reported
Completed Sub Area Name: Not reported
Completed Document Type: Not reported
Completed Date: Not reported
Comments: Not reported

Future Area Name: Not reported
Future Sub Area Name: Not reported
Future Document Type: Not reported
Future Due Date: Not reported
Schedule Area Name: Not reported
Schedule Sub Area Name: Not reported
Schedule Document Type: Not reported
Schedule Due Date: Not reported
Schedule Revised Date: Not reported

HIST UST:

Name: SOUTH COAST AREA TRANSIT
Address: 301 E THIRD STREET
City,State,Zip: OXNARD, CA 93030
File Number: 0002CE3D
URL: <http://geotracker.waterboards.ca.gov/ustpdfs/pdf/0002CE3D.pdf>
Region: Not reported
Facility ID: Not reported
Facility Type: Not reported
Other Type: Not reported
Contact Name: Not reported
Telephone: Not reported
Owner Name: Not reported
Owner Address: Not reported
Owner City,St,Zip: Not reported
Total Tanks: Not reported

Tank Num: Not reported
Container Num: Not reported
Year Installed: Not reported
Tank Capacity: Not reported
Tank Used for: Not reported

Map ID
Direction
Distance
Elevation

MAP FINDINGS

Site

Database(s)

EDR ID Number
EPA ID Number

GOLD COAST TRANSIT DISTRICT (Continued)

1004443156

Type of Fuel: Not reported
Container Construction Thickness: Not reported
Leak Detection: Not reported

[Click here for Geo Tracker PDF:](#)

NPDES:

Name: GOLD COAST TRANSIT DISTRICT
Address: 301 E THIRD ST
City,State,Zip: OXNARD, CA 93030
Facility Status: Active
NPDES Number: CAS000001
Region: 4
Agency Number: 0
Regulatory Measure ID: 192572
Place ID: Not reported
Order Number: 97-03-DWQ
WDID: 4 561002477
Regulatory Measure Type: Enrollee
Program Type: Industrial
Adoption Date Of Regulatory Measure: Not reported
Effective Date Of Regulatory Measure: 03/31/1992
Termination Date Of Regulatory Measure: Not reported
Expiration Date Of Regulatory Measure: Not reported
Discharge Address: 301 E Third St
Discharge Name: Gold Coast Transit
Discharge City: Oxnard
Discharge State: California
Discharge Zip: 93030
Status: Not reported
Status Date: Not reported
Operator Name: Not reported
Operator Address: Not reported
Operator City: Not reported
Operator State: Not reported
Operator Zip: Not reported

NPDES as of 03/2018:

NPDES Number: Not reported
Status: Not reported
Agency Number: Not reported
Region: 4
Regulatory Measure ID: 192572
Order Number: Not reported
Regulatory Measure Type: Industrial
Place ID: Not reported
WDID: 4 561002477
Program Type: Not reported
Adoption Date Of Regulatory Measure: Not reported
Effective Date Of Regulatory Measure: Not reported
Expiration Date Of Regulatory Measure: Not reported
Termination Date Of Regulatory Measure: Not reported
Discharge Name: Not reported
Discharge Address: Not reported
Discharge City: Not reported
Discharge State: Not reported
Discharge Zip: Not reported

Map ID
Direction
Distance
Elevation

MAP FINDINGS

Site

Database(s)

EDR ID Number
EPA ID Number

GOLD COAST TRANSIT DISTRICT (Continued)

1004443156

Received Date: 05/09/2008
Processed Date: 03/31/1992
Status: Active
Status Date: 03/31/1992
Place Size: 3
Place Size Unit: Acres
Contact: Reed Caldwell
Contact Title: Director of Engineering & Construction
Contact Phone: 805-483-3959
Contact Phone Ext: 117
Contact Email: rcaldwell@gctd.org
Operator Name: Gold Coast Transit
Operator Address: 301 E Third St
Operator City: Oxnard
Operator State: California
Operator Zip: 93030
Operator Contact: Reed Caldwell
Operator Contact Title: Director of Engineering & Construction
Operator Contact Phone: 805-487-5336
Operator Contact Phone Ext: 117
Operator Contact Email: rcaldwell@gctd.org
Operator Type: Other
Developer: Not reported
Developer Address: Not reported
Developer City: Not reported
Developer State: California
Developer Zip: Not reported
Developer Contact: Not reported
Developer Contact Title: Not reported
Constype Linear Utility Ind: Not reported
Emergency Phone: 805-483-3959
Emergency Phone Ext: 117
Constype Above Ground Ind: Not reported
Constype Below Ground Ind: Not reported
Constype Cable Line Ind: Not reported
Constype Comm Line Ind: Not reported
Constype Commercial Ind: Not reported
Constype Electrical Line Ind: Not reported
Constype Gas Line Ind: Not reported
Constype Industrial Ind: Not reported
Constype Other Description: Not reported
Constype Other Ind: Not reported
Constype Recons Ind: Not reported
Constype Residential Ind: Not reported
Constype Transport Ind: Not reported
Constype Utility Description: Not reported
Constype Utility Ind: Not reported
Constype Water Sewer Ind: Not reported
Dir Discharge Uswater Ind: N
Receiving Water Name: Pacific Ocean
Certifier: Reed Caldwell
Certifier Title: Director of Fleet and Facilities
Certification Date: 09-JAN-17
Primary Sic: 4131-Intercity and Rural Bus Transportation
Secondary Sic: Not reported
Tertiary Sic: Not reported

Map ID
Direction
Distance
Elevation

MAP FINDINGS

Site

Database(s)

EDR ID Number
EPA ID Number

GOLD COAST TRANSIT DISTRICT (Continued)

1004443156

NPDES Number: CAS000001
Status: Active
Agency Number: 0
Region: 4
Regulatory Measure ID: 192572
Order Number: 97-03-DWQ
Regulatory Measure Type: Enrollee
Place ID: Not reported
WDID: 4 561002477
Program Type: Industrial
Adoption Date Of Regulatory Measure: Not reported
Effective Date Of Regulatory Measure: 03/31/1992
Expiration Date Of Regulatory Measure: Not reported
Termination Date Of Regulatory Measure: Not reported
Discharge Name: Gold Coast Transit
Discharge Address: 301 E Third St
Discharge City: Oxnard
Discharge State: California
Discharge Zip: 93030
Received Date: Not reported
Processed Date: Not reported
Status: Not reported
Status Date: Not reported
Place Size: Not reported
Place Size Unit: Not reported
Contact: Not reported
Contact Title: Not reported
Contact Phone: Not reported
Contact Phone Ext: Not reported
Contact Email: Not reported
Operator Name: Not reported
Operator Address: Not reported
Operator City: Not reported
Operator State: Not reported
Operator Zip: Not reported
Operator Contact: Not reported
Operator Contact Title: Not reported
Operator Contact Phone: Not reported
Operator Contact Phone Ext: Not reported
Operator Contact Email: Not reported
Operator Type: Not reported
Developer: Not reported
Developer Address: Not reported
Developer City: Not reported
Developer State: Not reported
Developer Zip: Not reported
Developer Contact: Not reported
Developer Contact Title: Not reported
Constype Linear Utility Ind: Not reported
Emergency Phone: Not reported
Emergency Phone Ext: Not reported
Constype Above Ground Ind: Not reported
Constype Below Ground Ind: Not reported
Constype Cable Line Ind: Not reported
Constype Comm Line Ind: Not reported
Constype Commercial Ind: Not reported
Constype Electrical Line Ind: Not reported

Map ID
Direction
Distance
Elevation

MAP FINDINGS

Site

Database(s)

EDR ID Number
EPA ID Number

GOLD COAST TRANSIT DISTRICT (Continued)

1004443156

Constype Gas Line Ind: Not reported
Constype Industrial Ind: Not reported
Constype Other Description: Not reported
Constype Other Ind: Not reported
Constype Recons Ind: Not reported
Constype Residential Ind: Not reported
Constype Transport Ind: Not reported
Constype Utility Description: Not reported
Constype Utility Ind: Not reported
Constype Water Sewer Ind: Not reported
Dir Discharge Uswater Ind: Not reported
Receiving Water Name: Not reported
Certifier: Not reported
Certifier Title: Not reported
Certification Date: Not reported
Primary Sic: Not reported
Secondary Sic: Not reported
Tertiary Sic: Not reported

Name: GOLD COAST TRANSIT DISTRICT
Address: 301 E THIRD ST
City,State,Zip: OXNARD, CA 93030
Facility Status: Not reported
NPDES Number: Not reported
Region: Not reported
Agency Number: Not reported
Regulatory Measure ID: Not reported
Place ID: Not reported
Order Number: Not reported
WDID: 4 561002477
Regulatory Measure Type: Industrial
Program Type: Not reported
Adoption Date Of Regulatory Measure: Not reported
Effective Date Of Regulatory Measure: Not reported
Termination Date Of Regulatory Measure: Not reported
Expiration Date Of Regulatory Measure: Not reported
Discharge Address: Not reported
Discharge Name: Not reported
Discharge City: Not reported
Discharge State: Not reported
Discharge Zip: Not reported
Status: Active
Status Date: 03/31/1992
Operator Name: Gold Coast Transit
Operator Address: 301 E Third St
Operator City: Oxnard
Operator State: California
Operator Zip: 93030

NPDES as of 03/2018:

NPDES Number: Not reported
Status: Not reported
Agency Number: Not reported
Region: 4
Regulatory Measure ID: 192572
Order Number: Not reported
Regulatory Measure Type: Industrial

Map ID
Direction
Distance
Elevation

MAP FINDINGS

Site

Database(s)

EDR ID Number
EPA ID Number

GOLD COAST TRANSIT DISTRICT (Continued)

1004443156

Place ID: Not reported
WDID: 4 561002477
Program Type: Not reported
Adoption Date Of Regulatory Measure: Not reported
Effective Date Of Regulatory Measure: Not reported
Expiration Date Of Regulatory Measure: Not reported
Termination Date Of Regulatory Measure: Not reported
Discharge Name: Not reported
Discharge Address: Not reported
Discharge City: Not reported
Discharge State: Not reported
Discharge Zip: Not reported
Received Date: 05/09/2008
Processed Date: 03/31/1992
Status: Active
Status Date: 03/31/1992
Place Size: 3
Place Size Unit: Acres
Contact: Reed Caldwell
Contact Title: Director of Engineering & Construction
Contact Phone: 805-483-3959
Contact Phone Ext: 117
Contact Email: rcaldwell@gctd.org
Operator Name: Gold Coast Transit
Operator Address: 301 E Third St
Operator City: Oxnard
Operator State: California
Operator Zip: 93030
Operator Contact: Reed Caldwell
Operator Contact Title: Director of Engineering & Construction
Operator Contact Phone: 805-487-5336
Operator Contact Phone Ext: 117
Operator Contact Email: rcaldwell@gctd.org
Operator Type: Other
Developer: Not reported
Developer Address: Not reported
Developer City: Not reported
Developer State: California
Developer Zip: Not reported
Developer Contact: Not reported
Developer Contact Title: Not reported
Constype Linear Utility Ind: Not reported
Emergency Phone: 805-483-3959
Emergency Phone Ext: 117
Constype Above Ground Ind: Not reported
Constype Below Ground Ind: Not reported
Constype Cable Line Ind: Not reported
Constype Comm Line Ind: Not reported
Constype Commercial Ind: Not reported
Constype Electrical Line Ind: Not reported
Constype Gas Line Ind: Not reported
Constype Industrial Ind: Not reported
Constype Other Description: Not reported
Constype Other Ind: Not reported
Constype Recons Ind: Not reported
Constype Residential Ind: Not reported
Constype Transport Ind: Not reported

Map ID
Direction
Distance
Elevation

MAP FINDINGS

Site

Database(s)

EDR ID Number
EPA ID Number

GOLD COAST TRANSIT DISTRICT (Continued)

1004443156

Constype Utility Description: Not reported
Constype Utility Ind: Not reported
Constype Water Sewer Ind: Not reported
Dir Discharge Uswater Ind: N
Receiving Water Name: Pacific Ocean
Certifier: Reed Caldwell
Certifier Title: Director of Fleet and Facilities
Certification Date: 09-JAN-17
Primary Sic: 4131-Intercity and Rural Bus Transportation
Secondary Sic: Not reported
Tertiary Sic: Not reported

NPDES Number: CAS000001
Status: Active
Agency Number: 0
Region: 4
Regulatory Measure ID: 192572
Order Number: 97-03-DWQ
Regulatory Measure Type: Enrollee
Place ID: Not reported
WDID: 4 561002477
Program Type: Industrial
Adoption Date Of Regulatory Measure: Not reported
Effective Date Of Regulatory Measure: 03/31/1992
Expiration Date Of Regulatory Measure: Not reported
Termination Date Of Regulatory Measure: Not reported
Discharge Name: Gold Coast Transit
Discharge Address: 301 E Third St
Discharge City: Oxnard
Discharge State: California
Discharge Zip: 93030
Received Date: Not reported
Processed Date: Not reported
Status: Not reported
Status Date: Not reported
Place Size: Not reported
Place Size Unit: Not reported
Contact: Not reported
Contact Title: Not reported
Contact Phone: Not reported
Contact Phone Ext: Not reported
Contact Email: Not reported
Operator Name: Not reported
Operator Address: Not reported
Operator City: Not reported
Operator State: Not reported
Operator Zip: Not reported
Operator Contact: Not reported
Operator Contact Title: Not reported
Operator Contact Phone: Not reported
Operator Contact Phone Ext: Not reported
Operator Contact Email: Not reported
Operator Type: Not reported
Developer: Not reported
Developer Address: Not reported
Developer City: Not reported
Developer State: Not reported

Map ID
 Direction
 Distance
 Elevation

MAP FINDINGS

Site

Database(s)

EDR ID Number
 EPA ID Number

GOLD COAST TRANSIT DISTRICT (Continued)

1004443156

Developer Zip: Not reported
 Developer Contact: Not reported
 Developer Contact Title: Not reported
 Constype Linear Utility Ind: Not reported
 Emergency Phone: Not reported
 Emergency Phone Ext: Not reported
 Constype Above Ground Ind: Not reported
 Constype Below Ground Ind: Not reported
 Constype Cable Line Ind: Not reported
 Constype Comm Line Ind: Not reported
 Constype Commercial Ind: Not reported
 Constype Electrical Line Ind: Not reported
 Constype Gas Line Ind: Not reported
 Constype Industrial Ind: Not reported
 Constype Other Description: Not reported
 Constype Other Ind: Not reported
 Constype Recons Ind: Not reported
 Constype Residential Ind: Not reported
 Constype Transport Ind: Not reported
 Constype Utility Description: Not reported
 Constype Utility Ind: Not reported
 Constype Water Sewer Ind: Not reported
 Dir Discharge Uswater Ind: Not reported
 Receiving Water Name: Not reported
 Certifier: Not reported
 Certifier Title: Not reported
 Certification Date: Not reported
 Primary Sic: Not reported
 Secondary Sic: Not reported
 Tertiary Sic: Not reported

WDS:

Name: SOUTH COAST AREA TRANSIT
 Address: 301 E THIRD ST
 City: OXNARD
 Facility ID: 4 56I002477
 Facility Type: Other - Does not fall into the category of Municipal/Domestic, Industrial, Agricultural or Solid Waste (Class I, II or III)
 Facility Status: Active - Any facility with a continuous or seasonal discharge that is under Waste Discharge Requirements.
 NPDES Number: CAS000001 The 1st 2 characters designate the state. The remaining 7 are assigned by the Regional Board
 Subregion: 4
 Facility Telephone: Not reported
 Facility Contact: Not reported
 Agency Name: SOUTH COAST AREA TRANSIT
 Agency Address: Not reported
 Agency City,St,Zip: 0
 Agency Contact: Not reported
 Agency Telephone: Not reported
 Agency Type: Not reported
 SIC Code: 0
 SIC Code 2: Not reported
 Primary Waste Type: Not reported
 Primary Waste: Not reported
 Waste Type2: Not reported

Map ID
Direction
Distance
Elevation

MAP FINDINGS

Site

Database(s)

EDR ID Number
EPA ID Number

GOLD COAST TRANSIT DISTRICT (Continued)

1004443156

Waste2: Not reported
Primary Waste Type: Not reported
Secondary Waste: Not reported
Secondary Waste Type: Not reported
Design Flow: 0
Baseline Flow: 0
Reclamation: Not reported
POTW: Not reported
Treat To Water: Minor Threat to Water Quality. A violation of a regional board order should cause a relatively minor impairment of beneficial uses compared to a major or minor threat. Not: All nurds without a TTWQ will be considered a minor threat to water quality unless coded at a higher Level. A Zero (0) may be used to code those NURDS that are found to represent no threat to water quality.
Complexity: Category C - Facilities having no waste treatment systems, such as cooling water dischargers or those who must comply through best management practices, facilities with passive waste treatment and disposal systems, such as septic systems with subsurface disposal, or dischargers having waste storage systems with land disposal such as dairy waste ponds.

CIWQS:

Name: GOLD COAST TRANSIT DISTRICT
Address: 301 E THIRD ST
City,State,Zip: OXNARD, CA 93030
Agency: Gold Coast Transit
Agency Address: 301 E Third St, Oxnard, CA 93030
Place/Project Type: Industrial - Intercity and Rural Bus Transportation
SIC/NAICS: 4131
Region: 4
Program: INDSTW
Regulatory Measure Status: Active
Regulatory Measure Type: Storm water industrial
Order Number: 2014-0057-DWQ
WDID: 4 561002477
NPDES Number: CAS000001
Adoption Date: Not reported
Effective Date: 03/31/1992
Termination Date: Not reported
Expiration/Review Date: Not reported
Design Flow: Not reported
Major/Minor: Not reported
Complexity: Not reported
TTWQ: Not reported
Enforcement Actions within 5 years: 0
Violations within 5 years: 0
Latitude: 34.2006
Longitude: -119.17514

CERS:

Name: GOLD COAST TRANSIT DISTRICT
Address: 301 E THIRD ST
City,State,Zip: OXNARD, CA 93030
Site ID: 532903
CERS ID: 257846
CERS Description: Industrial Facility Storm Water

Map ID
Direction
Distance
Elevation

MAP FINDINGS

Site

Database(s)

EDR ID Number
EPA ID Number

GOLD COAST TRANSIT DISTRICT (Continued)

1004443156

Violations:

Site ID: 532903
Site Name: Gold Coast Transit District
Violation Date: 11-25-2008
Citation: 2014-0057-DWQ - Industrial General Permit
Violation Description: SW - Deficient BMP Implementation
Violation Notes: 118 mg/L of TSS and 279 --mhos/cm of SC were detected at the sample location, North Drain and South Drain, respectively, on 11/25/2008.
Violation Division: Water Boards
Violation Program: INDSTW
Violation Source: SMARTS

Site ID: 532903
Site Name: Gold Coast Transit District
Violation Date: 04-19-2002
Citation: 2014-0057-DWQ - Industrial General Permit
Violation Description: SW - Deficient BMP Implementation
Violation Notes: No secondary containment around new oil storage.
Violation Division: Water Boards
Violation Program: INDSTW
Violation Source: SMARTS

Site ID: 532903
Site Name: Gold Coast Transit District
Violation Date: 07-02-1999
Citation: 2014-0057-DWQ - Industrial General Permit
Violation Description: SW - Deficient Report
Violation Notes: Non-submittal of Annual Report. Due 7//1/1999
Violation Division: Water Boards
Violation Program: INDSTW
Violation Source: SMARTS

Evaluation:

Eval General Type: Compliance Evaluation Inspection
Eval Date: 04-19-2002
Violations Found: No
Eval Type: Industrial Storm Water Compliance Evaluation
Eval Notes: Not reported
Eval Division: Water Boards
Eval Program: INDSTW
Eval Source: SMARTS

Enforcement Action:

Site ID: 532903
Site Name: Gold Coast Transit District
Site Address: 301 E THIRD ST
Site City: OXNARD
Site Zip: 93030
Enf Action Date: 04-19-2002
Enf Action Type: Notice to Comply
Enf Action Description: Notice to Comply
Enf Action Notes: Field NTC issued 4/19/02 for noncompliance with industrial stormwater permit.
Enf Action Division: Water Boards
Enf Action Program: INDSTW
Enf Action Source: SMARTS

Map ID
Direction
Distance
Elevation

MAP FINDINGS

Site

Database(s)

EDR ID Number
EPA ID Number

GOLD COAST TRANSIT DISTRICT (Continued)

1004443156

Site ID: 532903
Site Name: Gold Coast Transit District
Site Address: 301 E THIRD ST
Site City: OXNARD
Site Zip: 93030
Enf Action Date: 06-23-2010
Enf Action Type: Staff Enforcement Letter
Enf Action Description: Staff Enforcement Letter
Enf Action Notes: The letter, AR Review - Benchmark Exceedance, was sent to ensure that the permittee will develop and implement the BMPs to reduce or prevent pollutants in SW discharges. Letter also required permittee to submit evidence of implemented additional BMPs and SWPPP amendments if the permittee is already implementing the BMPs.
Enf Action Division: Water Boards
Enf Action Program: INDSTW
Enf Action Source: SMARTS

Site ID: 532903
Site Name: Gold Coast Transit District
Site Address: 301 E THIRD ST
Site City: OXNARD
Site Zip: 93030
Enf Action Date: 10-26-1999
Enf Action Type: Notice of Violation
Enf Action Description: Notice of Violation
Enf Action Notes: Notice of Violation for non-submittal of Annual Report
Enf Action Division: Water Boards
Enf Action Program: INDSTW
Enf Action Source: SMARTS

Site ID: 532903
Site Name: Gold Coast Transit District
Site Address: 301 E THIRD ST
Site City: OXNARD
Site Zip: 93030
Enf Action Date: 12-01-1999
Enf Action Type: Notice of Violation
Enf Action Description: Notice of Violation
Enf Action Notes: Second Notice of Violation for non-submittal of Annual Report
Enf Action Division: Water Boards
Enf Action Program: INDSTW
Enf Action Source: SMARTS

Affiliation:
Affiliation Type Desc: Owner/Operator
Entity Name: Gold Coast Transit
Entity Title: Operator
Affiliation Address: 301 E Third St
Affiliation City: Oxnard
Affiliation State: CA
Affiliation Country: Not reported
Affiliation Zip: 93030
Affiliation Phone: Not reported

MAP FINDINGS

Map ID
 Direction
 Distance
 Elevation

Site

Database(s)

EDR ID Number
 EPA ID Number

O115 **SOUTH COAST AREA TRANSIT**
North **301 E 3RD ST**
1/8-1/4 **OXNARD, CA 93030**
0.244 mi.
1286 ft. **Site 6 of 11 in cluster O**

SWEEPS UST **1000405656**
HIST UST **N/A**

Relative:
Higher
Actual:
56 ft.

SWEEPS UST:
 Name: SOUTH COAST AREA TRANSIT
 Address: 301 E 3RD ST
 City: OXNARD
 Status: Active
 Comp Number: 645
 Number: 9
 Board Of Equalization: 44-030672
 Referral Date: 09-30-92
 Action Date: 09-30-92
 Created Date: 02-29-88
 Owner Tank Id: Not reported
 SWRCB Tank Id: 56-000-000645-000001
 Tank Status: A
 Capacity: 12000
 Active Date: Not reported
 Tank Use: UNKNOWN
 STG: P
 Content: Not reported
 Number Of Tanks: 4

Name: SOUTH COAST AREA TRANSIT
 Address: 301 E 3RD ST
 City: OXNARD
 Status: Active
 Comp Number: 645
 Number: 9
 Board Of Equalization: 44-030672
 Referral Date: 09-30-92
 Action Date: 09-30-92
 Created Date: 02-29-88
 Owner Tank Id: Not reported
 SWRCB Tank Id: 56-000-000645-000002
 Tank Status: A
 Capacity: 12000
 Active Date: Not reported
 Tank Use: UNKNOWN
 STG: P
 Content: Not reported
 Number Of Tanks: Not reported

Name: SOUTH COAST AREA TRANSIT
 Address: 301 E 3RD ST
 City: OXNARD
 Status: Active
 Comp Number: 645
 Number: 9
 Board Of Equalization: 44-030672
 Referral Date: 09-30-92
 Action Date: 09-30-92
 Created Date: 02-29-88
 Owner Tank Id: Not reported
 SWRCB Tank Id: 56-000-000645-000003

Map ID
Direction
Distance
Elevation

MAP FINDINGS

Site

Database(s)

EDR ID Number
EPA ID Number

SOUTH COAST AREA TRANSIT (Continued)

1000405656

Tank Status: A
Capacity: 700
Active Date: Not reported
Tank Use: UNKNOWN
STG: P
Content: Not reported
Number Of Tanks: Not reported

Name: SOUTH COAST AREA TRANSIT
Address: 301 E 3RD ST
City: OXNARD
Status: Active
Comp Number: 645
Number: 9
Board Of Equalization: 44-030672
Referral Date: 09-30-92
Action Date: 09-30-92
Created Date: 02-29-88
Owner Tank Id: Not reported
SWRCB Tank Id: 56-000-000645-000004
Tank Status: A
Capacity: 700
Active Date: Not reported
Tank Use: UNKNOWN
STG: P
Content: Not reported
Number Of Tanks: Not reported

HIST UST:

Name: SOUTH COAST AREA TRANSIT
Address: 301 E 3RD ST
City,State,Zip: OXNARD, CA 93030
File Number: Not reported
URL: Not reported
Region: STATE
Facility ID: 00000008650
Facility Type: Other
Other Type: BUS COMPANY
Contact Name: PETER G. DRAKE
Telephone: 8054874222
Owner Name: SOUTH COAST AREA TRANSIT
Owner Address: 301 E. THIRD STREET
Owner City,St,Zip: OXNARD, CA 93030
Total Tanks: 0005

Tank Num: 001
Container Num: 1
Year Installed: 1979
Tank Capacity: 00024000
Tank Used for: PRODUCT
Type of Fuel: DIESEL
Container Construction Thickness: 1/2
Leak Detection: None

Tank Num: 002
Container Num: 3
Year Installed: 1979

Map ID
Direction
Distance
Elevation

MAP FINDINGS

Site

Database(s)

EDR ID Number
EPA ID Number

SOUTH COAST AREA TRANSIT (Continued)

1000405656

Tank Capacity: 00001400
Tank Used for: WASTE
Type of Fuel: WASTE OIL
Container Construction Thickness: 5
Leak Detection: None

Tank Num: 003
Container Num: 4
Year Installed: 1979
Tank Capacity: 00000700
Tank Used for: WASTE
Type of Fuel: WASTE OIL
Container Construction Thickness: 3/8
Leak Detection: None

Tank Num: 004
Container Num: 5
Year Installed: 1982
Tank Capacity: 00000300
Tank Used for: WASTE
Type of Fuel: WASTE OIL
Container Construction Thickness: 4
Leak Detection: None

Tank Num: 005
Container Num: 6
Year Installed: 1976
Tank Capacity: 00000700
Tank Used for: PRODUCT
Type of Fuel: 06
Container Construction Thickness: 3/8
Leak Detection: None

O116
North
1/8-1/4
0.245 mi.
1292 ft.

CITY OF OXNARD WATER PRODUCTION
251 S. HAYES AVE.
OXNARD, CA 93030
Site 7 of 11 in cluster O

AST A100418818
N/A

Relative:
Higher
Actual:
57 ft.

AST:
Name: CITY OF OXNARD WATER PRODUCTION
Address: 251 S. HAYES AVE.
City/Zip: OXNARD,93030
Certified Unified Program Agencies: Not reported
Owner: City of Oxnard
Total Gallons: Not reported
CERSID: 10200625
Facility ID: Not reported
Business Name: City of Oxnard Water Production
Phone: 8053858136
Fax: Not reported
Mailing Address: 251 S. Hayes Ave.
Mailing Address City: Oxnard
Mailing Address State: CA
Mailing Address Zip Code: 93030
Operator Name: City of Oxnard
Operator Phone: 805-385-8136
Owner Phone: 8053858136

Map ID
Direction
Distance
Elevation

MAP FINDINGS

Site

Database(s)

EDR ID Number
EPA ID Number

CITY OF OXNARD WATER PRODUCTION (Continued)

A100418818

Owner Mail Address: 251 S. Hayes Ave.
Owner State: CA
Owner Zip Code: 93030
Owner Country: United States
Property Owner Name: City of Oxnard
Property Owner Phone: 8053858136
Property Owner Mailing Address: 251 S. Hayes Ave.
Property Owner City: Oxnard
Property Owner Stat : CA
Property Owner Zip Code: 93030
Property Owner Country: United States
EPAID: Not reported

O117
North
1/8-1/4
0.245 mi.
1292 ft.

CITY OF OXNARD WATER DIV
251 S HAYES AVE
OXNARD, CA 93030

Site 8 of 11 in cluster O

CERS TANKS
CERS
CERS HAZ WASTE
HAZNET
HWTS

S112957499
N/A

Relative:
Higher
Actual:
57 ft.

CERS HAZ WASTE:
Name: CITY OF OXNARD WATER PRODUCTION
Address: 251 S. HAYES AVE.
City,State,Zip: OXNARD, CA 93030
Site ID: 106255
CERS ID: 10200625
CERS Description: Hazardous Chemical Management

CERS TANKS:
Name: CITY OF OXNARD WATER PRODUCTION
Address: 251 S. HAYES AVE.
City,State,Zip: OXNARD, CA 93030
Site ID: 106255
CERS ID: 10200625
CERS Description: Aboveground Petroleum Storage

HAZNET:
Name: CITY OF OXNARD WATER DIV
Address: 251 S HAYES AVE
Address 2: Not reported
City,State,Zip: OXNARD, CA 930306058
Contact: MIKE ALVARDO
Telephone: 8053858342
Mailing Name: Not reported
Mailing Address: 251 S HAYES AVE

Year: 2006
Gepaid: CAC002610238
TSD EPA ID: CAT080013352
CA Waste Code: 343 - Unspecified organic liquid mixture
Disposal Method: H135 - Discharge To Sewer/Potw Or Npdes(With Prior Storage--With Or Without Treatment)

Tons: 2.992

Additional Info:
Year: 2006

Map ID
Direction
Distance
Elevation

MAP FINDINGS

Site

Database(s)

EDR ID Number
EPA ID Number

CITY OF OXNARD WATER DIV (Continued)

S112957499

Gen EPA ID: CAC002610238
Shipment Date: 20061108
Creation Date: 3/30/2007 13:33:25
Receipt Date: 20061113
Manifest ID: 000326915JJK
Trans EPA ID: CAD983609678
Trans Name: BLACK GOLD INDUSTRIES
Trans 2 EPA ID: Not reported
Trans 2 Name: Not reported
TSDf EPA ID: CAT080013352
Trans Name: DEMENNO/KERDOON
TSDf Alt EPA ID: Not reported
TSDf Alt Name: Not reported
CA Waste Code: 343 - Unspecified organic liquid mixture
RCRA Code: Not reported
Disposal Method: H135 - Discharge To Sewer/Potw Or Npdes(With Prior Storage--With Or Without Treatment)
Quantity Tons: 2.992
Waste Quantity: 880
Quantity Unit: G
Additional Code 1: Not reported
Additional Code 2: Not reported
Additional Code 3: Not reported
Additional Code 4: Not reported
Additional Code 5: Not reported

CERS:

Name: CITY OF OXNARD WATER PRODUCTION
Address: 251 S. HAYES AVE.
City,State,Zip: OXNARD, CA 93030
Site ID: 106255
CERS ID: 10200625
CERS Description: Chemical Storage Facilities

Violations:

Site ID: 106255
Site Name: City of Oxnard Water Production
Violation Date: 12-27-2016
Citation: HSC 6.67 25270.4.5 (a) - California Health and Safety Code, Chapter 6.67, Section(s) 25270.4.5 (a)
Violation Description: Failure to complete a review and evaluation of the SPCC Plan at least once every five years, document the completion of the review, and sign a statement as to whether the SPCC Plan will be amended.
Violation Notes: Returned to compliance on 01/25/2017. Copy onsite is from 2010. Plans are to be reviewed every 5 years and documented. Maintain 2015 SPCC Plan available or establish a new plan and maintain available.
Violation Division: Oxnard City CUPA
Violation Program: APSA
Violation Source: CERS

Site ID: 106255
Site Name: City of Oxnard Water Production
Violation Date: 01-24-2019
Citation: 19 CCR 4.5 2760.2(e) - California Code of Regulations, Title 19, Chapter 4.5, Section(s) 2760.2(e)
Violation Description: Failure to address the following in the Process Hazard Analysis: 1.

Map ID
Direction
Distance
Elevation

MAP FINDINGS

Site

Database(s)

EDR ID Number
EPA ID Number

CITY OF OXNARD WATER DIV (Continued)

S112957499

Establish a system to address the teams findings and recommendations; 2. Assure that the recommendations are resolved and documented; 3. Document what actions are to be taken; 4. Develop a written schedule of when these actions are to be completed; 5. Complete these actions on a timetable agreed upon with the AA, or within two and one-half (2.5) years of performing the PHA, or the next planned turnaround, for those items that require a turnaround; 6. Document the final resolution taken to address each recommendation and actual completion date; and 7. Communicate the actions to operating, maintenance and other employees whose work assignments are in the process and who may be affected by the recommendations or actions.

Violation Notes: Not reported
Violation Division: Oxnard City CUPA
Violation Program: CalARP
Violation Source: CERS

Site ID: 106255
Site Name: City of Oxnard Water Production
Violation Date: 01-24-2019
Citation: 19 CCR 4.5 2760.8(a) - California Code of Regulations, Title 19, Chapter 4.5, Section(s) 2760.8(a)

Violation Description: Failure to certify that they have evaluated compliance with the provisions of 19 CCR 4.5 Article 6 at least every three years to verify that the procedures and practices developed under 19 CCR 4.5 are adequate and are being followed.

Violation Notes: Not reported
Violation Division: Oxnard City CUPA
Violation Program: CalARP
Violation Source: CERS

Site ID: 106255
Site Name: City of Oxnard Water Production
Violation Date: 12-27-2016
Citation: HSC 6.67 25270.4.5(a) - California Health and Safety Code, Chapter 6.67, Section(s) 25270.4.5(a)

Violation Description: Failure to comply with one or more of the following requirements: 1. Have record of inspections and integrity tests signed by the appropriate supervisor or inspector. 2. Keep written procedures and records of inspections and integrity tests for at least three years. 3. Keep comparison records.

Violation Notes: Returned to compliance on 02/27/2017. Maintenance records not available for aboveground diesel tanks. Look through records and maintain available.

Violation Division: Oxnard City CUPA
Violation Program: APSA
Violation Source: CERS

Site ID: 106255
Site Name: City of Oxnard Water Production
Violation Date: 12-27-2016
Citation: HSC 6.95 25505(a)(4) - California Health and Safety Code, Chapter 6.95, Section(s) 25505(a)(4)

Violation Description: Failure to provide initial and annual training to all employees in safety procedures in the event of a release or threatened release of a hazardous material or failure to document and maintain training records for a minimum of three years.

Violation Notes: Returned to compliance on 02/27/2017. Most recent documented training

Map ID
Direction
Distance
Elevation

MAP FINDINGS

Site

Database(s)

EDR ID Number
EPA ID Number

CITY OF OXNARD WATER DIV (Continued)

S112957499

is from 2015. Provide annual training regarding the management of hazardous materials and emergency response. Document training.

Violation Division: Oxnard City CUPA
Violation Program: HMRRP
Violation Source: CERS

Site ID: 106255
Site Name: City of Oxnard Water Production
Violation Date: 01-24-2019
Citation: 19 CCR 4.5 2760.5(d) - California Code of Regulations, Title 19, Chapter 4.5, Section(s) 2760.5(d)

Violation Description: Failure to ensure the following: 1. Inspections and tests are performed on process equipment; 2. Inspection and testing procedures follow recognized and generally accepted good engineering practices; 3. The frequency of inspections and tests of process equipment is consistent with applicable manufacturersG recommendations and good engineering practices, and more frequently if determined to be necessary by prior operating experience; 4. Each inspection or test that has been performed on process equipment is documented and includes the date of inspection or test, name of the person who performed the inspection or test, serial number or other identifier of the equipment inspected or tested, description of the inspection or test performed, and the results of the inspection or test.

Violation Notes: Not reported
Violation Division: Oxnard City CUPA
Violation Program: CalARP
Violation Source: CERS

Site ID: 106255
Site Name: City of Oxnard Water Production
Violation Date: 01-24-2019
Citation: 19 CCR 4.5 2760.2(c) - California Code of Regulations, Title 19, Chapter 4.5, Section(s) 2760.2(c)

Violation Description: Failure to address the following in the Process Hazard Analysis: 1. The hazards of the process; 2. The identification of any previous incident which had a likely potential for catastrophic consequences; 3. Engineering and administrative controls applicable to the hazards and their interrelationships such as appropriate application of detection methodologies to provide early warning of releases. (Acceptable detection methods might include process monitoring and control instrumentation with alarms, and detection hardware such as hydrocarbon sensors.); 4. Consequences of failure of engineering and administrative controls; 5. Stationary source siting; 6. Human factors; 7. A qualitative evaluation of a range of the possible safety and health effects of failure of controls; and, 8. External events, including seismic events.

Violation Notes: Not reported
Violation Division: Oxnard City CUPA
Violation Program: CalARP
Violation Source: CERS

Site ID: 106255
Site Name: City of Oxnard Water Production
Violation Date: 12-27-2016
Citation: HSC 6.67 25270.4.5(a) - California Health and Safety Code, Chapter 6.67, Section(s) 25270.4.5(a)

Violation Description: Failure to provide the following training to all oil-handling

Map ID
Direction
Distance
Elevation

MAP FINDINGS

Site

Database(s)

EDR ID Number
EPA ID Number

CITY OF OXNARD WATER DIV (Continued)

S112957499

personnel: 1. Operation and maintenance of equipment to prevent discharges. 2. Discharge procedure protocols. 3. Applicable pollution control laws, rules, and regulations. 4. General facility operations. 5. Contents of the SPCC Plan.

Violation Notes: Returned to compliance on 02/27/2017. Liquid is accumulating (rainwater?) in 3000 gallon diesel tank. Provide inspections to maintain secondary containment clean & dry.

Violation Division: Oxnard City CUPA
Violation Program: APSA
Violation Source: CERS

Site ID: 106255
Site Name: City of Oxnard Water Production
Violation Date: 01-24-2019
Citation: 19 CCR 4.5 2760.4(b) - California Code of Regulations, Title 19, Chapter 4.5, Section(s) 2760.4(b)

Violation Description: Failure to provide refresher training at least every three years, and more often if necessary, to each employee involved in operating a process to assure that the employee understands & adheres to the current operating procedures of the process.

Violation Notes: Not reported
Violation Division: Oxnard City CUPA
Violation Program: CalARP
Violation Source: CERS

Site ID: 106255
Site Name: City of Oxnard Water Production
Violation Date: 01-24-2019
Citation: 19 CCR 4.5 2760.8(d) - California Code of Regulations, Title 19, Chapter 4.5, Section(s) 2760.8(d)

Violation Description: Failure to promptly determine and document an appropriate response to each of the findings of the compliance audit, and documented that deficiencies have been corrected.

Violation Notes: Not reported
Violation Division: Oxnard City CUPA
Violation Program: CalARP
Violation Source: CERS

Site ID: 106255
Site Name: City of Oxnard Water Production
Violation Date: 12-27-2016
Citation: HSC 6.67 25270.4.5(a) - California Health and Safety Code, Chapter 6.67, Section(s) 25270.4.5(a)

Violation Description: Failure to comply with one or more of the following requirements: 1. Have record of inspections and integrity tests signed by the appropriate supervisor or inspector. 2. Keep written procedures and records of inspections and integrity tests for at least three years. 3. Keep comparison records.

Violation Notes: Returned to compliance on 02/27/2017. Document inspections and maintain available.

Violation Division: Oxnard City CUPA
Violation Program: APSA
Violation Source: CERS

Evaluation:
Eval General Type: Compliance Evaluation Inspection
Eval Date: 06-05-2014

Map ID
Direction
Distance
Elevation

MAP FINDINGS

Site

Database(s)

EDR ID Number
EPA ID Number

CITY OF OXNARD WATER DIV (Continued)

S112957499

Violations Found: No
Eval Type: Routine done by local agency
Eval Notes: Not reported
Eval Division: Oxnard City CUPA
Eval Program: CalARP
Eval Source: CERS

Eval General Type: Compliance Evaluation Inspection
Eval Date: 12-27-2016
Violations Found: Yes
Eval Type: Routine done by local agency
Eval Notes: Not reported
Eval Division: Oxnard City CUPA
Eval Program: HMRRP
Eval Source: CERS

Eval General Type: Compliance Evaluation Inspection
Eval Date: 01-24-2019
Violations Found: Yes
Eval Type: Routine done by local agency
Eval Notes: Not reported
Eval Division: Oxnard City CUPA
Eval Program: CalARP
Eval Source: CERS

Eval General Type: Compliance Evaluation Inspection
Eval Date: 06-05-2014
Violations Found: No
Eval Type: Routine done by local agency
Eval Notes: Not reported
Eval Division: Oxnard City CUPA
Eval Program: APSA
Eval Source: CERS

Eval General Type: Compliance Evaluation Inspection
Eval Date: 12-27-2016
Violations Found: No
Eval Type: Routine done by local agency
Eval Notes: With Ines Gonzalez.
Eval Division: Oxnard City CUPA
Eval Program: CalARP
Eval Source: CERS

Eval General Type: Compliance Evaluation Inspection
Eval Date: 12-27-2016
Violations Found: Yes
Eval Type: Routine done by local agency
Eval Notes: Not reported
Eval Division: Oxnard City CUPA
Eval Program: APSA
Eval Source: CERS

Eval General Type: Compliance Evaluation Inspection
Eval Date: 06-05-2014
Violations Found: No
Eval Type: Routine done by local agency
Eval Notes: Not reported

Map ID
Direction
Distance
Elevation

MAP FINDINGS

Site

Database(s)

EDR ID Number
EPA ID Number

CITY OF OXNARD WATER DIV (Continued)

S112957499

Eval Division: Oxnard City CUPA
Eval Program: HMRRP
Eval Source: CERS

Affiliation:

Affiliation Type Desc: Document Preparer
Entity Name: Peter Torrey
Entity Title: Not reported
Affiliation Address: Not reported
Affiliation City: Not reported
Affiliation State: Not reported
Affiliation Country: Not reported
Affiliation Zip: Not reported
Affiliation Phone: Not reported

Affiliation Type Desc: Identification Signer
Entity Name: David Birch
Entity Title: Chief Operator
Affiliation Address: Not reported
Affiliation City: Not reported
Affiliation State: Not reported
Affiliation Country: Not reported
Affiliation Zip: Not reported
Affiliation Phone: Not reported

Affiliation Type Desc: Legal Owner
Entity Name: City of Oxnard
Entity Title: Not reported
Affiliation Address: 251 S. Hayes Ave.
Affiliation City: Oxnard
Affiliation State: CA
Affiliation Country: United States
Affiliation Zip: 93030
Affiliation Phone: (805) 385-8112

Affiliation Type Desc: Environmental Contact
Entity Name: David Birch
Entity Title: Not reported
Affiliation Address: 251 S. Hayes Ave.
Affiliation City: Oxnard
Affiliation State: CA
Affiliation Country: Not reported
Affiliation Zip: 93030
Affiliation Phone: Not reported

Affiliation Type Desc: Operator
Entity Name: City of Oxnard
Entity Title: Not reported
Affiliation Address: Not reported
Affiliation City: Not reported
Affiliation State: Not reported
Affiliation Country: Not reported
Affiliation Zip: Not reported
Affiliation Phone: (805) 385-8112

Affiliation Type Desc: CUPA District
Entity Name: Oxnard Fire Department

Map ID
Direction
Distance
Elevation

MAP FINDINGS

Site

Database(s)

EDR ID Number
EPA ID Number

CITY OF OXNARD WATER DIV (Continued)

S112957499

Entity Title: Not reported
Affiliation Address: 360 West Second Street
Affiliation City: Oxnard
Affiliation State: CA
Affiliation Country: Not reported
Affiliation Zip: 93030
Affiliation Phone: (805) 385-7722

Affiliation Type Desc: Facility Mailing Address
Entity Name: Mailing Address
Entity Title: Not reported
Affiliation Address: 251 S. Hayes Ave.
Affiliation City: Oxnard
Affiliation State: CA
Affiliation Country: Not reported
Affiliation Zip: 93030
Affiliation Phone: Not reported

Affiliation Type Desc: Parent Corporation
Entity Name: City of Oxnard Water Production
Entity Title: Not reported
Affiliation Address: Not reported
Affiliation City: Not reported
Affiliation State: Not reported
Affiliation Country: Not reported
Affiliation Zip: Not reported
Affiliation Phone: Not reported

Affiliation Type Desc: Property Owner
Entity Name: City of Oxnard
Entity Title: Not reported
Affiliation Address: 251 S. Hayes Ave.
Affiliation City: Oxnard
Affiliation State: CA
Affiliation Country: United States
Affiliation Zip: 93030
Affiliation Phone: (805) 385-8122

HWTS:

Name: CITY OF OXNARD WATER DIV
Address: 251 S HAYES AVE
Address 2: Not reported
City,State,Zip: OXNARD, CA 930306058
EPA ID: CAC002610238
Inactive Date: 05/03/2007
Create Date: 11/03/2006
Last Act Date: 07/31/2008
Mailing Name: Not reported
Mailing Address: 251 S HAYES AVE
Mailing Address 2: Not reported
Mailing City,State,Zip: OXNARD, CA 930306058
Owner Name: CITY OF OXNARD
Owner Address: 251 S HAYES AVE
Owner Address 2: Not reported
Owner City,State,Zip: OXNARD, CA 930306058
Contact Name: MIKE ALVARDO

Map ID
Direction
Distance
Elevation

MAP FINDINGS

Site

Database(s)

EDR ID Number
EPA ID Number

CITY OF OXNARD WATER DIV (Continued)

S112957499

Contact Address: 251 S HAYES AVE
Contact Address 2: Not reported
City,State,Zip: OXNARD, CA 930306058

O118
North
1/8-1/4
0.245 mi.
1292 ft.

251 S HAYES AVE
OXNARD, CA 93030
Site 9 of 11 in cluster O

RCRA NonGen / NLR **1025829655**
N/A

Relative:
Higher
Actual:
57 ft.

RCRA NonGen / NLR:
Date form received by agency: 2019-04-08 00:00:00.0
Facility name: Not reported
Facility address: 251 S HAYES AVE
OXNARD, CA 93030
EPA ID: CAC003009209
Contact: JESUS NAVARRO
Contact address: 251 S HAYES AVE
OXNARD, CA 93030
Contact country: Not reported
Contact telephone: 805-385-3902
Contact email: JESUS.NAVARRO@OXNARD.ORG
EPA Region: 09
Classification: Non-Generator
Description: Handler: Non-Generators do not presently generate hazardous waste

Owner/Operator Summary:

Owner/operator name: CITY OF OXNARD WATER DIVISION
Owner/operator address: 251 S HAYES AVE
OXNARD, CA 93030
Owner/operator country: Not reported
Owner/operator telephone: 805-385-3902
Owner/operator email: Not reported
Owner/operator fax: Not reported
Owner/operator extension: Not reported
Legal status: Other
Owner/Operator Type: Owner
Owner/Op start date: Not reported
Owner/Op end date: Not reported

Owner/operator name: JESUS NAVARRO
Owner/operator address: 251 S HAYES AVE
OXNARD, CA 93030
Owner/operator country: Not reported
Owner/operator telephone: 805-385-3902
Owner/operator email: Not reported
Owner/operator fax: Not reported
Owner/operator extension: Not reported
Legal status: Other
Owner/Operator Type: Operator
Owner/Op start date: Not reported
Owner/Op end date: Not reported

Handler Activities Summary:

U.S. importer of hazardous waste: No
Mixed waste (haz. and radioactive): No
Recycler of hazardous waste: No

Map ID
Direction
Distance
Elevation

MAP FINDINGS

Site

Database(s)

EDR ID Number
EPA ID Number

(Continued)

1025829655

Transporter of hazardous waste: Yes
Treater, storer or disposer of HW: Yes
Underground injection activity: No
On-site burner exemption: No
Furnace exemption: No
Used oil fuel burner: No
Used oil processor: No
User oil refiner: No
Used oil fuel marketer to burner: No
Used oil Specification marketer: No
Used oil transfer facility: No
Used oil transporter: No

Violation Status: No violations found

O119
North
1/8-1/4
0.245 mi.
1292 ft.

CITY OF OXNARD-PUMP STATION
251 S HAYES ST
OXNARD, CA 93030
Site 10 of 11 in cluster O

SWEEPS UST **U001966785**
CA FID UST **N/A**

Relative:
Higher
Actual:
57 ft.

SWEEPS UST:
Name: CITY OF OXNARD-PUMP STATION
Address: 251 S HAYES ST
City: OXNARD
Status: Active
Comp Number: 1690
Number: 9
Board Of Equalization: 44-030852
Referral Date: 09-30-92
Action Date: 09-30-92
Created Date: 02-29-88
Owner Tank Id: Not reported
SWRCB Tank Id: 56-000-001690-000001
Tank Status: A
Capacity: 4000
Active Date: Not reported
Tank Use: UNKNOWN
STG: P
Content: Not reported
Number Of Tanks: 1

CA FID UST:
Facility ID: 56004880
Regulated By: UTNKA
Regulated ID: Not reported
Cortese Code: Not reported
SIC Code: Not reported
Facility Phone: Not reported
Mail To: Not reported
Mailing Address: 251 S HAYES ST
Mailing Address 2: Not reported
Mailing City, St, Zip: OXNARD 93030-603
Contact: Not reported
Contact Phone: Not reported
DUNS Number: Not reported
NPDES Number: Not reported
EPA ID: Not reported

Map ID
Direction
Distance
Elevation

MAP FINDINGS

Site

Database(s)

EDR ID Number
EPA ID Number

CITY OF OXNARD-PUMP STATION (Continued)

U001966785

Comments: Not reported
Status: Active

O120
North
1/8-1/4
0.245 mi.
1292 ft.

WATER DIVISION
251 S. HAYES AVENUE
OXNARD, CA
Site 11 of 11 in cluster O

AST A100249071
N/A

Relative:
Higher
Actual:
57 ft.

AST:
Name: WATER DIVISION
Address: 251 S. HAYES AVENUE
City/Zip: OXNARD,
Certified Unified Program Agencies: Oxnard
Owner: CITY OF OXNARD
Total Gallons: 3,000
CERSID: Not reported
Facility ID: Not reported
Business Name: Not reported
Phone: Not reported
Fax: Not reported
Mailing Address: Not reported
Mailing Address City: Not reported
Mailing Address State: Not reported
Mailing Address Zip Code: Not reported
Operator Name: Not reported
Operator Phone: Not reported
Owner Phone: Not reported
Owner Mail Address: Not reported
Owner State: Not reported
Owner Zip Code: Not reported
Owner Country: Not reported
Property Owner Name: Not reported
Property Owner Phone: Not reported
Property Owner Mailing Address: Not reported
Property Owner City: Not reported
Property Owner Stat : Not reported
Property Owner Zip Code: Not reported
Property Owner Country: Not reported
EPAID: Not reported

M121
SSW
1/4-1/2
0.254 mi.
1342 ft.

SCHREINER, WALTER
820 OXNARD BLVD
OXNARD, CA 93030
Site 4 of 8 in cluster M

CERS S103684201
LUST N/A

Relative:
Lower
Actual:
47 ft.

LUST REG 4:
Region: 4
Regional Board: 04
County: Ventura
Facility Id: C-93040
Status: Case Closed
Substance: Gasoline
Substance Quantity: Not reported
Local Case No: 93040

Map ID
Direction
Distance
Elevation

MAP FINDINGS

Site

Database(s)

EDR ID Number
EPA ID Number

SCHREINER, WALTER (Continued)

S103684201

Case Type: Soil
Abatement Method Used at the Site: EDCDIT
Global ID: T0611100862
W Global ID: Not reported
Staff: UNK
Local Agency: 56000L
Cross Street: Not reported
Enforcement Type: EF
Date Leak Discovered: 7/8/1993
Date Leak First Reported: 7/8/1993
Date Leak Record Entered: Not reported
Date Confirmation Began: 8/3/1993
Date Leak Stopped: Not reported
Date Case Last Changed on Database: Not reported
Date the Case was Closed: 7/24/1997
How Leak Discovered: Not reported
How Leak Stopped: Not reported
Cause of Leak: Not reported
Leak Source: Not reported
Operator: Not reported
Water System: Not reported
Well Name: Not reported
Approx. Dist To Production Well (ft): 1300.6133992529963147962310446
Source of Cleanup Funding: F
Preliminary Site Assessment Workplan Submitted: 1/25/1994
Preliminary Site Assessment Began: 4/21/1994
Pollution Characterization Began: 5/4/1994
Remediation Plan Submitted: 7/31/1994
Remedial Action Underway: 1/13/1997
Post Remedial Action Monitoring Began: Not reported
Enforcement Action Date: 11/15/1993
Historical Max MTBE Date: Not reported
Hist Max MTBE Conc in Groundwater: Not reported
Hist Max MTBE Conc in Soil: Not reported
Significant Interim Remedial Action Taken: Not reported
GW Qualifier: Not reported
Soil Qualifier: Not reported
Organization: Not reported
Owner Contact: Not reported
Responsible Party: WALTER SCHREINER FAMILY TRUST
RP Address: Not reported
Program: LUST
Lat/Long: 34.1933508 / -1
Local Agency Staff: KCK
Beneficial Use: Not reported
Priority: Not reported
Cleanup Fund Id: Not reported
Suspended: Not reported
Assigned Name: Not reported
Summary: Not reported

VENTURA CO. LUST:

Name: SCHREINER, WALTER
Address: 820 OXNARD BLVD
City: OXNARD
Region: VENTURA
Facility ID: 93040

Map ID
Direction
Distance
Elevation

MAP FINDINGS

Site

Database(s)

EDR ID Number
EPA ID Number

SCHREINER, WALTER (Continued)

S103684201

Status: Case Closed

CERS:
Name: SCHREINER, WALTER
Address: 820 OXNARD BLVD
City,State,Zip: OXNARD, CA 93030
Site ID: 188932
CERS ID: T0611100862
CERS Description: Leaking Underground Storage Tank Cleanup Site

Affiliation:
Affiliation Type Desc: Regional Board Caseworker
Entity Name: DANIEL PIROTTON - LOS ANGELES RWQCB (REGION 4)
Entity Title: Not reported
Affiliation Address: Not reported
Affiliation City: R4 UNKNOWN
Affiliation State: CA
Affiliation Country: Not reported
Affiliation Zip: Not reported
Affiliation Phone: 2135766714

M122
SSW
1/4-1/2
0.254 mi.
1342 ft.

SCHREINER, WALTER
820 OXNARD BLVD
OXNARD, CA 93030
Site 5 of 8 in cluster M

HIST CORTESE **S102436587**
LUST **N/A**

Relative:
Lower
Actual:
47 ft.

LUST:
Name: SCHREINER, WALTER
Address: 820 OXNARD BLVD
City,State,Zip: OXNARD, CA 93030
Lead Agency: VENTURA COUNTY
Case Type: LUST Cleanup Site
Geo Track: http://geotracker.waterboards.ca.gov/profile_report.asp?global_id=T0611100862
Global Id: T0611100862
Latitude: 34.193263
Longitude: -119.177031
Status: Completed - Case Closed
Status Date: 07/24/1997
Case Worker: Not reported
RB Case Number: C-93040
Local Agency: Not reported
File Location: Not reported
Local Case Number: 93040
Potential Media Affect: Soil
Potential Contaminants of Concern: Gasoline
Site History: Not reported

LUST:
Global Id: T0611100862
Contact Type: Regional Board Caseworker
Contact Name: DANIEL PIROTTON
Organization Name: LOS ANGELES RWQCB (REGION 4)
Address: Not reported
City: R4 UNKNOWN
Email: dpirotton@waterboards.ca.gov
Phone Number: 2135766714

Map ID
Direction
Distance
Elevation

MAP FINDINGS

Site

Database(s)

EDR ID Number
EPA ID Number

SCHREINER, WALTER (Continued)

S102436587

LUST:

Global Id: T0611100862
Action Type: Other
Date: 07/08/1993
Action: Leak Reported

Global Id: T0611100862
Action Type: ENFORCEMENT
Date: 11/15/1993
Action: * Historical Enforcement

Global Id: T0611100862
Action Type: Other
Date: 07/08/1993
Action: Leak Discovery

LUST:

Global Id: T0611100862
Status: Open - Case Begin Date
Status Date: 07/08/1993

Global Id: T0611100862
Status: Open - Site Assessment
Status Date: 08/03/1993

Global Id: T0611100862
Status: Open - Site Assessment
Status Date: 01/25/1994

Global Id: T0611100862
Status: Open - Site Assessment
Status Date: 04/21/1994

Global Id: T0611100862
Status: Open - Site Assessment
Status Date: 05/04/1994

Global Id: T0611100862
Status: Open - Remediation
Status Date: 07/31/1994

Global Id: T0611100862
Status: Open - Remediation
Status Date: 01/13/1997

Global Id: T0611100862
Status: Completed - Case Closed
Status Date: 07/24/1997

HIST CORTESE:

edr_fname: SCHREINER, WALTER
edr_fadd1: 820 OXNARD
City,State,Zip: OXNARD, CA
Region: CORTESE
Facility County Code: 56

Map ID
Direction
Distance
Elevation

MAP FINDINGS

Site

Database(s)

EDR ID Number
EPA ID Number

SCHREINER, WALTER (Continued)

S102436587

Reg By: LTNKA
Reg Id: C-93040

**M123
SSW
1/4-1/2
0.256 mi.
1352 ft.**

**DON POTTS
821 OXNARD BL
OXNARD, CA 93003
Site 6 of 8 in cluster M**

**HIST CORTESE
CERS
LUST** **S103684193
N/A**

**Relative:
Lower**

LUST:
Name: DON POTTS
Address: 821 OXNARD BL
City,State,Zip: OXNARD, CA 93003
Lead Agency: VENTURA COUNTY
Case Type: LUST Cleanup Site
Geo Track: http://geotracker.waterboards.ca.gov/profile_report.asp?global_id=T0611101165
Global Id: T0611101165
Latitude: 34.193259
Longitude: -119.177759
Status: Completed - Case Closed
Status Date: 02/04/1999
Case Worker: Not reported
RB Case Number: C-98007
Local Agency: Not reported
File Location: Not reported
Local Case Number: 98007
Potential Media Affect: Soil
Potential Contaminants of Concern: Gasoline
Site History: Not reported

**Actual:
48 ft.**

LUST:
Global Id: T0611101165
Contact Type: Regional Board Caseworker
Contact Name: DANIEL PIROTTON
Organization Name: LOS ANGELES RWQCB (REGION 4)
Address: Not reported
City: R4 UNKNOWN
Email: dpirotton@waterboards.ca.gov
Phone Number: 2135766714

LUST:
Global Id: T0611101165
Action Type: Other
Date: 04/02/1998
Action: Leak Reported

Global Id: T0611101165
Action Type: Other
Date: 04/02/1998
Action: Leak Discovery

LUST:
Global Id: T0611101165
Status: Open - Case Begin Date
Status Date: 01/14/1998

Global Id: T0611101165

Map ID
Direction
Distance
Elevation

MAP FINDINGS

Site

Database(s)

EDR ID Number
EPA ID Number

DON POTTS (Continued)

S103684193

Status: Open - Site Assessment
Status Date: 01/14/1998

Global Id: T0611101165
Status: Open - Site Assessment
Status Date: 04/02/1998

Global Id: T0611101165
Status: Open - Site Assessment
Status Date: 11/09/1998

Global Id: T0611101165
Status: Completed - Case Closed
Status Date: 02/04/1999

LUST REG 4:

Region: 4
Regional Board: 04
County: Ventura
Facility Id: C-98007
Status: Case Closed
Substance: Gasoline
Substance Quantity: Not reported
Local Case No: 98007
Case Type: Soil
Abatement Method Used at the Site: No Action Required
Global ID: T0611101165
W Global ID: Not reported
Staff: UNK
Local Agency: 56000L
Cross Street: Not reported
Enforcement Type: Not reported
Date Leak Discovered: 4/2/1998
Date Leak First Reported: 4/2/1998
Date Leak Record Entered: Not reported
Date Confirmation Began: 4/2/1998
Date Leak Stopped: Not reported
Date Case Last Changed on Database: Not reported
Date the Case was Closed: 2/4/1999
How Leak Discovered: Not reported
How Leak Stopped: Not reported
Cause of Leak: Not reported
Leak Source: Not reported
Operator: Not reported
Water System: Not reported
Well Name: Not reported
Approx. Dist To Production Well (ft): 1417.1312048613430146294977821
Source of Cleanup Funding: F
Preliminary Site Assessment Workplan Submitted: 1/14/1998
Preliminary Site Assessment Began: 11/9/1998
Pollution Characterization Began: Not reported
Remediation Plan Submitted: Not reported
Remedial Action Underway: Not reported
Post Remedial Action Monitoring Began: Not reported
Enforcement Action Date: Not reported
Historical Max MTBE Date: Not reported

Map ID
Direction
Distance
Elevation

MAP FINDINGS

Site

Database(s)

EDR ID Number
EPA ID Number

DON POTTS (Continued)

S103684193

Hist Max MTBE Conc in Groundwater: Not reported
Hist Max MTBE Conc in Soil: Not reported
Significant Interim Remedial Action Taken: Not reported
GW Qualifier: Not reported
Soil Qualifier: Not reported
Organization: Not reported
Owner Contact: Not reported
Responsible Party: DON POTTS
RP Address: Not reported
Program: LUST
Lat/Long: 34.1934018 / -1
Local Agency Staff: EHD
Beneficial Use: Not reported
Priority: Not reported
Cleanup Fund Id: Not reported
Suspended: Not reported
Assigned Name: Not reported
Summary: Not reported

VENTURA CO. LUST:

Name: DON POTTS
Address: 821 OXNARD BL
City: OXNARD
Region: VENTURA
Facility ID: 98007
Status: Case Closed

HIST CORTESE:

edr_fname: DON POTTS
edr_fadd1: 821 OXNARD
City,State,Zip: OXNARD, CA 93030
Region: CORTESE
Facility County Code: 56
Reg By: LTNKA
Reg Id: C-98007

CERS:

Name: DON POTTS
Address: 821 OXNARD BL
City,State,Zip: OXNARD, CA 93003
Site ID: 211759
CERS ID: T0611101165
CERS Description: Leaking Underground Storage Tank Cleanup Site

Affiliation:

Affiliation Type Desc: Regional Board Caseworker
Entity Name: DANIEL PIROTTON - LOS ANGELES RWQCB (REGION 4)
Entity Title: Not reported
Affiliation Address: Not reported
Affiliation City: R4 UNKNOWN
Affiliation State: CA
Affiliation Country: Not reported
Affiliation Zip: Not reported
Affiliation Phone: 2135766714

Map ID
 Direction
 Distance
 Elevation

MAP FINDINGS

Site

Database(s) EDR ID Number
 EPA ID Number

M124
SSW
1/4-1/2
0.260 mi.
1372 ft.

M M SIAM
815 OXNARD BL
OXNARD, CA 93030
Site 7 of 8 in cluster M

CERS **S103684192**
LUST **N/A**

Relative:
Lower
Actual:
48 ft.

Relative: LUST REG 4:
Lower Region: 4
 Regional Board: 04
Actual: County: Ventura
48 ft. Facility Id: C-97001
 Status: Case Closed
 Substance: Waste Oil
 Substance Quantity: Not reported
 Local Case No: 97001
 Case Type: Soil
 Abatement Method Used at the Site: Not reported
 Global ID: T0611101123
 W Global ID: Not reported
 Staff: UNK
 Local Agency: 56000L
 Cross Street: Not reported
 Enforcement Type: EF
 Date Leak Discovered: 12/4/1996
 Date Leak First Reported: 12/4/1996
 Date Leak Record Entered: Not reported
 Date Confirmation Began: 1/24/1997
 Date Leak Stopped: Not reported
 Date Case Last Changed on Database: Not reported
 Date the Case was Closed: 2/6/1997
 How Leak Discovered: Not reported
 How Leak Stopped: Not reported
 Cause of Leak: Not reported
 Leak Source: Not reported
 Operator: Not reported
 Water System: Not reported
 Well Name: Not reported
 Approx. Dist To Production Well (ft): 3405.0627492686921698962711332
 Source of Cleanup Funding: F
 Preliminary Site Assessment Workplan Submitted: 12/4/1996
 Preliminary Site Assessment Began: 2/6/1997
 Pollution Characterization Began: Not reported
 Remediation Plan Submitted: Not reported
 Remedial Action Underway: Not reported
 Post Remedial Action Monitoring Began: Not reported
 Enforcement Action Date: 1/27/1997
 Historical Max MTBE Date: Not reported
 Hist Max MTBE Conc in Groundwater: Not reported
 Hist Max MTBE Conc in Soil: Not reported
 Significant Interim Remedial Action Taken: Not reported
 GW Qualifier: Not reported
 Soil Qualifier: Not reported
 Organization: Not reported
 Owner Contact: Not reported
 Responsible Party: AMRESKO MGMT INC
 RP Address: Not reported
 Program: LUST
 Lat/Long: 34.2097596 / -1
 Local Agency Staff: EHD

Map ID
Direction
Distance
Elevation

MAP FINDINGS

Site

Database(s)

EDR ID Number
EPA ID Number

M M SIAM (Continued)

S103684192

Beneficial Use: Not reported
Priority: Not reported
Cleanup Fund Id: Not reported
Suspended: Not reported
Assigned Name: Not reported
Summary: Not reported

VENTURA CO. LUST:

Name: M M SIAM
Address: 815 OXNARD BL
City: OXNARD
Region: VENTURA
Facility ID: 97001
Status: Case Closed

CERS:

Name: M M SIAM
Address: 815 OXNARD BL
City,State,Zip: OXNARD, CA 93030
Site ID: 203096
CERS ID: T0611101123
CERS Description: Leaking Underground Storage Tank Cleanup Site

Affiliation:

Affiliation Type Desc: Regional Board Caseworker
Entity Name: DANIEL PIROTTON - LOS ANGELES RWQCB (REGION 4)
Entity Title: Not reported
Affiliation Address: Not reported
Affiliation City: R4 UNKNOWN
Affiliation State: CA
Affiliation Country: Not reported
Affiliation Zip: Not reported
Affiliation Phone: 2135766714

M125
SSW
1/4-1/2
0.260 mi.
1372 ft.

M M SIAM
815 OXNARD BL
OXNARD, CA 93030
Site 8 of 8 in cluster M

HIST CORTESE **S103673226**
LUST **N/A**

Relative:
Lower
Actual:
48 ft.

LUST:
Name: M M SIAM
Address: 815 OXNARD BL
City,State,Zip: OXNARD, CA 93030
Lead Agency: VENTURA COUNTY
Case Type: LUST Cleanup Site
Geo Track: http://geotracker.waterboards.ca.gov/profile_report.asp?global_id=T0611101123
Global Id: T0611101123
Latitude: 34.1932991
Longitude: -119.1774944
Status: Completed - Case Closed
Status Date: 02/06/1997
Case Worker: Not reported
RB Case Number: C-97001
Local Agency: Not reported
File Location: Not reported

Map ID
Direction
Distance
Elevation

MAP FINDINGS

Site

Database(s)

EDR ID Number
EPA ID Number

M M SIAM (Continued)

S103673226

Local Case Number: 97001
Potential Media Affect: Soil
Potential Contaminants of Concern: Waste Oil / Motor / Hydraulic / Lubricating
Site History: Not reported

LUST:

Global Id: T0611101123
Contact Type: Regional Board Caseworker
Contact Name: DANIEL PIROTTON
Organization Name: LOS ANGELES RWQCB (REGION 4)
Address: Not reported
City: R4 UNKNOWN
Email: dpirotton@waterboards.ca.gov
Phone Number: 2135766714

LUST:

Global Id: T0611101123
Action Type: Other
Date: 12/04/1996
Action: Leak Reported

Global Id: T0611101123
Action Type: Other
Date: 12/04/1996
Action: Leak Discovery

Global Id: T0611101123
Action Type: ENFORCEMENT
Date: 01/27/1997
Action: * Historical Enforcement

LUST:

Global Id: T0611101123
Status: Open - Case Begin Date
Status Date: 12/04/1996

Global Id: T0611101123
Status: Open - Site Assessment
Status Date: 12/04/1996

Global Id: T0611101123
Status: Open - Site Assessment
Status Date: 01/24/1997

Global Id: T0611101123
Status: Completed - Case Closed
Status Date: 02/06/1997

HIST CORTESE:

edr_fname: M M SIAM
edr_fadd1: 815 OXNARD
City,State,Zip: OXNARD, CA 93030
Region: CORTESE
Facility County Code: 56
Reg By: LTNKA

Map ID
Direction
Distance
Elevation

MAP FINDINGS

Site

Database(s)

EDR ID Number
EPA ID Number

M M SIAM (Continued)

S103673226

Reg Id: C-97001

**P126
NNW
1/4-1/2
0.264 mi.
1395 ft.**

**OXNARD TRANSMISSION
202 OXNARD BLVD
OXNARD, CA 93030
Site 3 of 3 in cluster P**

**HIST CORTESE
CERS
LUST
SWEEPS UST
CA FID UST**

**S104164849
N/A**

**Relative:
Higher
Actual:
57 ft.**

LUST:
Name: OXNARD TRANSMISSION
Address: 202 OXNARD BLVD
City,State,Zip: OXNARD, CA 93030
Lead Agency: VENTURA COUNTY
Case Type: LUST Cleanup Site
Geo Track: http://geotracker.waterboards.ca.gov/profile_report.asp?global_id=T0611100795
Global Id: T0611100795
Latitude: 34.200952
Longitude: -119.177007
Status: Completed - Case Closed
Status Date: 01/25/2006
Case Worker: EKO
RB Case Number: C92001
Local Agency: VENTURA COUNTY
File Location: Not reported
Local Case Number: 92001
Potential Media Affect: Other Groundwater (uses other than drinking water)
Potential Contaminants of Concern: Gasoline
Site History: Not reported

LUST:
Global Id: T0611100795
Contact Type: Regional Board Caseworker
Contact Name: DANIEL PIROTTON
Organization Name: LOS ANGELES RWQCB (REGION 4)
Address: Not reported
City: R4 UNKNOWN
Email: dpirotton@waterboards.ca.gov
Phone Number: 2135766714

Global Id: T0611100795
Contact Type: Local Agency Caseworker
Contact Name: ERIN K. O'CONNELL
Organization Name: VENTURA COUNTY
Address: 800 S. VICTORIA AVE
City: VENTURA
Email: erin.oconnell@ventura.org
Phone Number: Not reported

LUST:
Global Id: T0611100795
Action Type: ENFORCEMENT
Date: 06/20/2005
Action: * Historical Enforcement - #26

Global Id: T0611100795
Action Type: ENFORCEMENT
Date: 04/07/2005
Action: * Historical Enforcement - #24

Map ID
Direction
Distance
Elevation

MAP FINDINGS

Site

Database(s)

EDR ID Number
EPA ID Number

OXNARD TRANSMISSION (Continued)

S104164849

Global Id:	T0611100795
Action Type:	ENFORCEMENT
Date:	11/09/2005
Action:	* Historical Enforcement - #28
Global Id:	T0611100795
Action Type:	ENFORCEMENT
Date:	04/06/2005
Action:	File review - #23
Global Id:	T0611100795
Action Type:	Other
Date:	11/01/1991
Action:	Leak Reported
Global Id:	T0611100795
Action Type:	ENFORCEMENT
Date:	01/14/1992
Action:	* Historical Enforcement
Global Id:	T0611100795
Action Type:	RESPONSE
Date:	01/21/2003
Action:	Other Report / Document
Global Id:	T0611100795
Action Type:	ENFORCEMENT
Date:	08/21/2003
Action:	File review - #21
Global Id:	T0611100795
Action Type:	ENFORCEMENT
Date:	04/07/2005
Action:	LOP Case Closure Summary to RB - #25
Global Id:	T0611100795
Action Type:	ENFORCEMENT
Date:	01/01/2003
Action:	File review - #20
Global Id:	T0611100795
Action Type:	ENFORCEMENT
Date:	07/26/2004
Action:	* Historical Enforcement - #22
Global Id:	T0611100795
Action Type:	ENFORCEMENT
Date:	12/21/2005
Action:	* Historical Enforcement - #29
Global Id:	T0611100795
Action Type:	Other
Date:	11/01/1991
Action:	Leak Discovery
Global Id:	T0611100795
Action Type:	Other

Map ID
Direction
Distance
Elevation

MAP FINDINGS

Site

Database(s)

EDR ID Number
EPA ID Number

OXNARD TRANSMISSION (Continued)

S104164849

Date: 11/02/1991
Action: Leak Stopped

Global Id: T0611100795
Action Type: RESPONSE
Date: 08/01/2005
Action: Unknown

Global Id: T0611100795
Action Type: RESPONSE
Date: 06/13/2005
Action: Other Report / Document

Global Id: T0611100795
Action Type: RESPONSE
Date: 10/30/2004
Action: Monitoring Report - Quarterly

Global Id: T0611100795
Action Type: RESPONSE
Date: 07/13/2004
Action: Other Report / Document

Global Id: T0611100795
Action Type: RESPONSE
Date: 01/30/2005
Action: Monitoring Report - Quarterly

Global Id: T0611100795
Action Type: RESPONSE
Date: 12/16/2005
Action: Unknown

Global Id: T0611100795
Action Type: RESPONSE
Date: 11/02/2005
Action: Other Report / Document

Global Id: T0611100795
Action Type: RESPONSE
Date: 11/17/2005
Action: Unknown

Global Id: T0611100795
Action Type: ENFORCEMENT
Date: 01/25/2006
Action: Closure/No Further Action Letter - #30

Global Id: T0611100795
Action Type: ENFORCEMENT
Date: 10/26/2005
Action: * Historical Enforcement - #27

Global Id: T0611100795
Action Type: RESPONSE
Date: 01/31/2006
Action: Other Report / Document

Map ID
Direction
Distance
Elevation

MAP FINDINGS

Site

Database(s)

EDR ID Number
EPA ID Number

OXNARD TRANSMISSION (Continued)

S104164849

Global Id: T0611100795
Action Type: RESPONSE
Date: 11/15/2005
Action: Unknown

LUST:

Global Id: T0611100795
Status: Open - Case Begin Date
Status Date: 11/01/1991

Global Id: T0611100795
Status: Open - Site Assessment
Status Date: 11/01/1991

Global Id: T0611100795
Status: Open - Site Assessment
Status Date: 07/23/1993

Global Id: T0611100795
Status: Open - Verification Monitoring
Status Date: 01/21/2003

Global Id: T0611100795
Status: Completed - Case Closed
Status Date: 01/25/2006

LUST REG 4:

Region: 4
Regional Board: 04
County: Ventura
Facility Id: C-92001
Status: Post remedial action monitoring
Substance: Gasoline
Substance Quantity: Not reported
Local Case No: 92001
Case Type: Groundwater
Abatement Method Used at the Site: Not reported
Global ID: T0611100795
W Global ID: Not reported
Staff: UNK
Local Agency: 56000L
Cross Street: Not reported
Enforcement Type: FREV
Date Leak Discovered: 11/1/1991
Date Leak First Reported: 11/1/1991
Date Leak Record Entered: Not reported
Date Confirmation Began: 11/1/1991
Date Leak Stopped: Not reported
Date Case Last Changed on Database: Not reported
Date the Case was Closed: Not reported
How Leak Discovered: Not reported
How Leak Stopped: Not reported
Cause of Leak: Not reported
Leak Source: Not reported
Operator: Not reported

Map ID
Direction
Distance
Elevation

MAP FINDINGS

Site

Database(s)

EDR ID Number
EPA ID Number

OXNARD TRANSMISSION (Continued)

S104164849

Water System: Not reported
Well Name: Not reported
Approx. Dist To Production Well (ft): 445.30351454749161250669049545
Source of Cleanup Funding: F
Preliminary Site Assessment Workplan Submitted: 11/1/1991
Preliminary Site Assessment Began: 7/23/1993
Pollution Characterization Began: 7/23/1993
Remediation Plan Submitted: Not reported
Remedial Action Underway: Not reported
Post Remedial Action Monitoring Began: 1/21/2003
Enforcement Action Date: 1/14/1992
Historical Max MTBE Date: 4/22/2002
Hist Max MTBE Conc in Groundwater: 0
Hist Max MTBE Conc in Soil: 0
Significant Interim Remedial Action Taken: Not reported
GW Qualifier: ND
Soil Qualifier: ND
Organization: Not reported
Owner Contact: Not reported
Responsible Party: BEN & SHERRY ZOLFAGHARI
RP Address: Not reported
Program: LUST
Lat/Long: 34.2015277 / -1
Local Agency Staff: KCK
Beneficial Use: AGR, MUN
Priority: Not reported
Cleanup Fund Id: Not reported
Suspended: Not reported
Assigned Name: Not reported
Summary: Not reported

VENTURA CO. LUST:

Name: OXNARD TRANSMISSION
Address: 202 OXNARD BLVD
City: OXNARD
Region: VENTURA
Facility ID: 92001
Status: Case Closed

SWEEPS UST:

Name: OXNARD TRANSMISSION
Address: 202 S OXNARD BLVD
City: OXNARD
Status: Active
Comp Number: 1094
Number: 9
Board Of Equalization: Not reported
Referral Date: 09-30-92
Action Date: 09-30-92
Created Date: 02-29-88
Owner Tank Id: Not reported
SWRCB Tank Id: 56-000-001094-000001
Tank Status: A
Capacity: 500
Active Date: Not reported
Tank Use: UNKNOWN

Map ID
Direction
Distance
Elevation

MAP FINDINGS

Site

Database(s)

EDR ID Number
EPA ID Number

OXNARD TRANSMISSION (Continued)

S104164849

STG: P
Content: Not reported
Number Of Tanks: 1

CA FID UST:

Facility ID: 56003044
Regulated By: UTNKA
Regulated ID: 2596
Cortese Code: Not reported
SIC Code: Not reported
Facility Phone: Not reported
Mail To: Not reported
Mailing Address: 202 S OXNARD BLVD
Mailing Address 2: Not reported
Mailing City,St,Zip: OXNARD 93030
Contact: Not reported
Contact Phone: Not reported
DUNs Number: Not reported
NPDES Number: Not reported
EPA ID: Not reported
Comments: Not reported
Status: Active

HIST CORTESE:

edr_fname: FACILITY 2221-1
edr_fadd1: 202 OXNARD
City,State,Zip: OXNARD, CA 90000
Region: CORTESE
Facility County Code: 56
Reg By: LTNKA
Reg Id: 2596

edr_fname: OXNARD TRANSMISSION
edr_fadd1: 202 OXNARD
City,State,Zip: OXNARD, CA 90000
Region: CORTESE
Facility County Code: 56
Reg By: LTNKA
Reg Id: C-92001

CERS:

Name: OXNARD TRANSMISSION
Address: 202 OXNARD BLVD
City,State,Zip: OXNARD, CA 93030
Site ID: 229107
CERS ID: T0611100795
CERS Description: Leaking Underground Storage Tank Cleanup Site

Affiliation:

Affiliation Type Desc: Local Agency Caseworker
Entity Name: ERIN K. O'CONNELL - VENTURA COUNTY
Entity Title: Not reported
Affiliation Address: 800 S. VICTORIA AVE
Affiliation City: VENTURA
Affiliation State: CA
Affiliation Country: Not reported

Map ID
Direction
Distance
Elevation

MAP FINDINGS

Site

Database(s)

EDR ID Number
EPA ID Number

OXNARD TRANSMISSION (Continued)

S104164849

Affiliation Zip: Not reported
Affiliation Phone: Not reported

Affiliation Type Desc: Regional Board Caseworker
Entity Name: DANIEL PIROTTON - LOS ANGELES RWQCB (REGION 4)
Entity Title: Not reported
Affiliation Address: Not reported
Affiliation City: R4 UNKNOWN
Affiliation State: CA
Affiliation Country: Not reported
Affiliation Zip: Not reported
Affiliation Phone: 2135766714

127
WNW
1/4-1/2
0.272 mi.
1438 ft.

SHELL - MCINNES DEHYDRATION FACILITY
005TH STREET
OXNARD, CA 93030

CERS S107138726
CPS-SLIC N/A

Relative:
Higher

Actual:
53 ft.

CPS-SLIC:
Name: SHELL - MCINNES DEHYDRATION FACILITY
Address: 005TH STREET
City,State,Zip: OXNARD, CA 93030
Region: STATE
Facility Status: Completed - Case Closed
Status Date: 11/09/1990
Global Id: SL0603702242
Lead Agency: LOS ANGELES RWQCB (REGION 4)
Lead Agency Case Number: Not reported
Latitude: 34.1981462
Longitude: -119.1804922
Case Type: Cleanup Program Site
Case Worker: Not reported
Local Agency: Not reported
RB Case Number: 0119A
File Location: Not reported
Potential Media Affected: Soil
Potential Contaminants of Concern: Other Solvent or Non-Petroleum Hydrocarbon
Site History: Not reported

[Click here to access the California GeoTracker records for this facility:](#)

CERS:
Name: SHELL - MCINNES DEHYDRATION FACILITY
Address: 005TH STREET
City,State,Zip: OXNARD, CA 93030
Site ID: 255132
CERS ID: SL0603702242
CERS Description: Cleanup Program Site

Map ID
Direction
Distance
Elevation

MAP FINDINGS

Site

Database(s)

EDR ID Number
EPA ID Number

S128
NNW
1/4-1/2
0.273 mi.
1443 ft.

LUNSFORD TOYOTA
1000 OXNARD BLVD
OXNARD, CA 93030
Site 1 of 3 in cluster S

CERS **U001579788**
LUST **N/A**
HWTS
HIST UST

Relative:
Higher
Actual:
57 ft.

Relative: LUST REG 4:
Higher Region: 4
Regional Board: 04
Actual: County: Ventura
57 ft. Facility Id: C-90035
Status: Case Closed
Substance: Gasoline
Substance Quantity: Not reported
Local Case No: 90035
Case Type: Soil
Abatement Method Used at the Site: Excavate and Dispose
Global ID: T0611100619
W Global ID: Not reported
Staff: UNK
Local Agency: 56000L
Cross Street: Not reported
Enforcement Type: EF
Date Leak Discovered: 2/26/1990
Date Leak First Reported: 2/26/1990
Date Leak Record Entered: Not reported
Date Confirmation Began: 2/26/1990
Date Leak Stopped: Not reported
Date Case Last Changed on Database: Not reported
Date the Case was Closed: 1/30/1991
How Leak Discovered: Not reported
How Leak Stopped: Not reported
Cause of Leak: Not reported
Leak Source: Not reported
Operator: Not reported
Water System: Not reported
Well Name: Not reported
Approx. Dist To Production Well (ft): 315.78104441437136423426032479
Source of Cleanup Funding: S
Preliminary Site Assessment Workplan Submitted: 2/26/1990
Preliminary Site Assessment Began: 4/15/1990
Pollution Characterization Began: 2/26/1990
Remediation Plan Submitted: 4/15/1990
Remedial Action Underway: 4/15/1990
Post Remedial Action Monitoring Began: 12/15/1990
Enforcement Action Date: 2/26/1990
Historical Max MTBE Date: Not reported
Hist Max MTBE Conc in Groundwater: Not reported
Hist Max MTBE Conc in Soil: Not reported
Significant Interim Remedial Action Taken: Not reported
GW Qualifier: Not reported
Soil Qualifier: Not reported
Organization: Not reported
Owner Contact: Not reported
Responsible Party: OXNARD AUTO CENTER
RP Address: Not reported
Program: LUST
Lat/Long: 34.2010817 / -1
Local Agency Staff: EHD

Map ID
Direction
Distance
Elevation

MAP FINDINGS

Site

Database(s)

EDR ID Number
EPA ID Number

LUNSFORD TOYOTA (Continued)

U001579788

Beneficial Use: Not reported
Priority: Not reported
Cleanup Fund Id: Not reported
Suspended: Not reported
Assigned Name: Not reported
Summary: Not reported

VENTURA CO. LUST:

Name: LUNSFORD TOYOTA
Address: 1000 OXNARD BLVD
City: OXNARD
Region: VENTURA
Facility ID: 90035
Status: Case Closed

Name: LUNSFORD TOYOTA
Address: 1000 OXNARD BLVD
City: OXNARD
Region: VENTURA
Facility ID: 90035
Status: Case Closed

HIST UST:

Name: LUNSFORD TOYOTA
Address: 1000 OXNARD BLVD
City,State,Zip: OXNARD, CA 93030
File Number: 0002C498
URL: <http://geotracker.waterboards.ca.gov/ustpdfs/pdf/0002C498.pdf>
Region: STATE
Facility ID: 00000019341
Facility Type: Other
Other Type: CAR DEALER
Contact Name: STEVE THOMAS GM
Telephone: 8054879494
Owner Name: BERNIE LUNSFORD
Owner Address: 1000 OXNARD BLVD
Owner City,St,Zip: OXNARD, CA 93030
Total Tanks: 0005

Tank Num: 001
Container Num: 1
Year Installed: Not reported
Tank Capacity: 00000000
Tank Used for: PRODUCT
Type of Fuel: UNLEADED
Container Construction Thickness: Not reported
Leak Detection: Vapor Sniff Well, Sensor Instrument

Tank Num: 002
Container Num: 2
Year Installed: Not reported
Tank Capacity: 00000000
Tank Used for: Not reported
Type of Fuel: Not reported
Container Construction Thickness: Not reported
Leak Detection: Not reported

Map ID
Direction
Distance
Elevation

MAP FINDINGS

Site

Database(s)

EDR ID Number
EPA ID Number

LUNSFORD TOYOTA (Continued)

U001579788

Tank Num: 003
Container Num: 3
Year Installed: Not reported
Tank Capacity: 00000000
Tank Used for: Not reported
Type of Fuel: Not reported
Container Construction Thickness: Not reported
Leak Detection: Not reported

Tank Num: 004
Container Num: 4
Year Installed: Not reported
Tank Capacity: 00000000
Tank Used for: Not reported
Type of Fuel: Not reported
Container Construction Thickness: Not reported
Leak Detection: Not reported

Tank Num: 005
Container Num: 5
Year Installed: Not reported
Tank Capacity: 00000000
Tank Used for: PRODUCT
Type of Fuel: UNLEADED
Container Construction Thickness: Not reported
Leak Detection: Vapor Sniff Well, Sensor Instrument

[Click here for Geo Tracker PDF:](#)

CERS:

Name: LUNSFORD TOYOTA
Address: 1000 OXNARD BLVD
City,State,Zip: OXNARD, CA 93030
Site ID: 240836
CERS ID: T0611100619
CERS Description: Leaking Underground Storage Tank Cleanup Site

Affiliation:

Affiliation Type Desc: Regional Board Caseworker
Entity Name: DANIEL PIROTTON - LOS ANGELES RWQCB (REGION 4)
Entity Title: Not reported
Affiliation Address: Not reported
Affiliation City: R4 UNKNOWN
Affiliation State: CA
Affiliation Country: Not reported
Affiliation Zip: Not reported
Affiliation Phone: 2135766714

HWTS:

Name: LUNSFORD TOYOTA
Address: 1000 OXNARD BLVD
Address 2: Not reported
City,State,Zip: OXNARD, CA 930300000
EPA ID: CAL000021690
Inactive Date: 06/30/1998
Create Date: 11/14/1989

Map ID
Direction
Distance
Elevation

MAP FINDINGS

Site

Database(s)

EDR ID Number
EPA ID Number

LUNSFORD TOYOTA (Continued)

U001579788

Last Act Date: 06/09/1998
Mailing Name: Not reported
Mailing Address: 1000 S OXNARD BLVD
Mailing Address 2: Not reported
Mailing City,State,Zip: OXNARD, CA 930307416
Owner Name: LUNSFORD BERNIE OWNER
Owner Address: --
Owner Address 2: Not reported
Owner City,State,Zip: --, 99 --
Contact Name: --
Contact Address: INACT PER NONDELIVERABLE VQ98 - NK
Contact Address 2: Not reported
City,State,Zip: --, 99 --

S129
NNW
1/4-1/2
0.273 mi.
1443 ft.

LUNSFORD TOYOTA
1000 OXNARD BLVD
OXNARD, CA 93030
Site 2 of 3 in cluster S

HIST CORTESE S104161080
LUST N/A

Relative:
Higher
Actual:
57 ft.

LUST:
Name: LUNSFORD TOYOTA
Address: 1000 OXNARD BLVD
City,State,Zip: OXNARD, CA 93030
Lead Agency: VENTURA COUNTY
Case Type: LUST Cleanup Site
Geo Track: http://geotracker.waterboards.ca.gov/profile_report.asp?global_id=T0611100619
Global Id: T0611100619
Latitude: 34.2010817
Longitude: -119.1770485
Status: Completed - Case Closed
Status Date: 01/30/1991
Case Worker: Not reported
RB Case Number: C-90035
Local Agency: Not reported
File Location: Not reported
Local Case Number: 90035
Potential Media Affect: Soil
Potential Contaminants of Concern: Gasoline
Site History: Not reported

LUST:
Global Id: T0611100619
Contact Type: Regional Board Caseworker
Contact Name: DANIEL PIROTTON
Organization Name: LOS ANGELES RWQCB (REGION 4)
Address: Not reported
City: R4 UNKNOWN
Email: dpirotton@waterboards.ca.gov
Phone Number: 2135766714

LUST:
Global Id: T0611100619
Action Type: Other
Date: 02/26/1990
Action: Leak Reported
Global Id: T0611100619

Map ID
Direction
Distance
Elevation

MAP FINDINGS

Site

Database(s)

EDR ID Number
EPA ID Number

LUNSFORD TOYOTA (Continued)

S104161080

Action Type: ENFORCEMENT
Date: 02/26/1990
Action: * Historical Enforcement

Global Id: T0611100619
Action Type: Other
Date: 02/26/1990
Action: Leak Discovery

LUST:

Global Id: T0611100619
Status: Open - Case Begin Date
Status Date: 02/26/1990

Global Id: T0611100619
Status: Open - Site Assessment
Status Date: 02/26/1990

Global Id: T0611100619
Status: Open - Remediation
Status Date: 04/15/1990

Global Id: T0611100619
Status: Open - Site Assessment
Status Date: 04/15/1990

Global Id: T0611100619
Status: Open - Verification Monitoring
Status Date: 12/15/1990

Global Id: T0611100619
Status: Completed - Case Closed
Status Date: 01/30/1991

HIST CORTESE:

edr_fname: LUNSFORD TOYOTA
edr_fadd1: 1000 OXNARD
City,State,Zip: OXNARD, CA
Region: CORTESE
Facility County Code: 56
Reg By: LTNKA
Reg Id: C-90035

130
SSW
1/4-1/2
0.280 mi.
1476 ft.

JOSE/GARY'S AUTO REPAIR
801 OXNARD BLVD
OXNARD, CA 93030

HIST CORTESE
CERS
LUST S103684200
N/A

Relative:
Lower
Actual:
48 ft.

LUST:
Name: JOSE/GARY'S AUTO REPAIR
Address: 801 OXNARD BLVD
City,State,Zip: OXNARD, CA 93030
Lead Agency: VENTURA COUNTY
Case Type: LUST Cleanup Site
Geo Track: http://geotracker.waterboards.ca.gov/profile_report.asp?global_id=T0611100147

Map ID
Direction
Distance
Elevation

MAP FINDINGS

Site

Database(s)

EDR ID Number
EPA ID Number

JOSE/GARY'S AUTO REPAIR (Continued)

S103684200

Global Id: T0611100147
Latitude: 34.193396
Longitude: -119.177757
Status: Completed - Case Closed
Status Date: 04/18/1996
Case Worker: Not reported
RB Case Number: C-86054
Local Agency: Not reported
File Location: Not reported
Local Case Number: 86054
Potential Media Affect: Other Groundwater (uses other than drinking water)
Potential Contaminants of Concern: Gasoline
Site History: Not reported

LUST:

Global Id: T0611100147
Contact Type: Regional Board Caseworker
Contact Name: DANIEL PIROTTON
Organization Name: LOS ANGELES RWQCB (REGION 4)
Address: Not reported
City: R4 UNKNOWN
Email: dpirotton@waterboards.ca.gov
Phone Number: 2135766714

LUST:

Global Id: T0611100147
Action Type: Other
Date: 10/08/1986
Action: Leak Reported

Global Id: T0611100147
Action Type: ENFORCEMENT
Date: 10/08/1986
Action: * Historical Enforcement

Global Id: T0611100147
Action Type: Other
Date: 10/08/1986
Action: Leak Discovery

LUST:

Global Id: T0611100147
Status: Open - Case Begin Date
Status Date: 10/08/1986

Global Id: T0611100147
Status: Open - Site Assessment
Status Date: 11/19/1986

Global Id: T0611100147
Status: Open - Site Assessment
Status Date: 12/23/1986

Global Id: T0611100147
Status: Open - Site Assessment
Status Date: 07/01/1988

Map ID
Direction
Distance
Elevation

MAP FINDINGS

Site

Database(s)

EDR ID Number
EPA ID Number

JOSE/GARY'S AUTO REPAIR (Continued)

S103684200

Global Id: T0611100147
Status: Open - Remediation
Status Date: 12/23/1989

Global Id: T0611100147
Status: Open - Remediation
Status Date: 01/23/1995

Global Id: T0611100147
Status: Completed - Case Closed
Status Date: 04/18/1996

LUST REG 4:

Region: 4
Regional Board: 04
County: Ventura
Facility Id: C-86054
Status: Case Closed
Substance: Gasoline
Substance Quantity: Not reported
Local Case No: 86054
Case Type: Groundwater
Abatement Method Used at the Site: ETVS
Global ID: T0611100147
W Global ID: Not reported
Staff: UNK
Local Agency: 56000L
Cross Street: Not reported
Enforcement Type: EF
Date Leak Discovered: 10/8/1986
Date Leak First Reported: 10/8/1986
Date Leak Record Entered: Not reported
Date Confirmation Began: 7/1/1988
Date Leak Stopped: Not reported
Date Case Last Changed on Database: Not reported
Date the Case was Closed: 4/18/1996
How Leak Discovered: Not reported
How Leak Stopped: Not reported
Cause of Leak: Not reported
Leak Source: Not reported
Operator: Not reported
Water System: Not reported
Well Name: Not reported
Approx. Dist To Production Well (ft): 1423.1993601901263786728055917
Source of Cleanup Funding: F
Preliminary Site Assessment Workplan Submitted: 11/19/1986
Preliminary Site Assessment Began: 11/19/1986
Pollution Characterization Began: 12/23/1986
Remediation Plan Submitted: 12/23/1989
Remedial Action Underway: 1/23/1995
Post Remedial Action Monitoring Began: 4/18/1996
Enforcement Action Date: 10/8/1986
Historical Max MTBE Date: Not reported
Hist Max MTBE Conc in Groundwater: Not reported
Hist Max MTBE Conc in Soil: Not reported
Significant Interim Remedial Action Taken: Not reported

Map ID
Direction
Distance
Elevation

MAP FINDINGS

Site

Database(s)

EDR ID Number
EPA ID Number

JOSE/GARY'S AUTO REPAIR (Continued)

S103684200

GW Qualifier: Not reported
Soil Qualifier: Not reported
Organization: Not reported
Owner Contact: Not reported
Responsible Party: JOSE/GARY'S AUTO REPAIR
RP Address: Not reported
Program: LUST
Lat/Long: 34.1936198 / -1
Local Agency Staff: EHD
Beneficial Use: Not reported
Priority: Not reported
Cleanup Fund Id: Not reported
Suspended: Not reported
Assigned Name: Not reported
Summary: Not reported

VENTURA CO. LUST:

Name: JOSE/GARY'S AUTO REPAIR
Address: 801 OXNARD BLVD
City: OXNARD
Region: VENTURA
Facility ID: 86054
Status: Case Closed

HIST CORTESE:

edr_fname: JOSE/GARY'S AUTO REPAIR
edr_fadd1: 801 OXNARD
City,State,Zip: OXNARD, CA 93030
Region: CORTESE
Facility County Code: 56
Reg By: LTNKA
Reg Id: C-86054

CERS:

Name: JOSE/GARY'S AUTO REPAIR
Address: 801 OXNARD BLVD
City,State,Zip: OXNARD, CA 93030
Site ID: 214767
CERS ID: T0611100147
CERS Description: Leaking Underground Storage Tank Cleanup Site

Affiliation:

Affiliation Type Desc: Regional Board Caseworker
Entity Name: DANIEL PIROTTON - LOS ANGELES RWQCB (REGION 4)
Entity Title: Not reported
Affiliation Address: Not reported
Affiliation City: R4 UNKNOWN
Affiliation State: CA
Affiliation Country: Not reported
Affiliation Zip: Not reported
Affiliation Phone: 2135766714

MAP FINDINGS

Map ID
 Direction
 Distance
 Elevation

Site

Database(s)

EDR ID Number
 EPA ID Number

T131 **LARRY J. GREENE**
West **543 C STREET**
1/4-1/2 **OXNARD, CA 93030**
0.300 mi.
1586 ft. **Site 1 of 2 in cluster T**

UST **U003187550**
CERS **N/A**
LUST

Relative:
Lower
Actual:
51 ft.

LUST:
 Name: LARRY J. GREENE, OXNARD CITY
 Address: 543 C ST S
 City,State,Zip: OXNARD, CA 93030
 Lead Agency: LOS ANGELES RWQCB (REGION 4)
 Case Type: LUST Cleanup Site
 Geo Track: http://geotracker.waterboards.ca.gov/profile_report.asp?global_id=T0611100583
 Global Id: T0611100583
 Latitude: 34.1969718
 Longitude: -119.1811246
 Status: Completed - Case Closed
 Status Date: 07/19/1996
 Case Worker: YR
 RB Case Number: C89186
 Local Agency: Not reported
 File Location: Not reported
 Local Case Number: 89186
 Potential Media Affect: Soil
 Potential Contaminants of Concern: * Solvents
 Site History: Not reported

LUST:
 Global Id: T0611100583
 Contact Type: Regional Board Caseworker
 Contact Name: YUE RONG
 Organization Name: LOS ANGELES RWQCB (REGION 4)
 Address: 320 W. 4TH ST., SUITE 200
 City: Los Angeles
 Email: yrong@waterboards.ca.gov
 Phone Number: Not reported

LUST:
 Global Id: T0611100583
 Action Type: Other
 Date: 12/22/1989
 Action: Leak Reported

Global Id: T0611100583
 Action Type: Other
 Date: 12/20/1989
 Action: Leak Discovery

Global Id: T0611100583
 Action Type: Other
 Date: 12/24/1989
 Action: Leak Stopped

Global Id: T0611100583
 Action Type: ENFORCEMENT
 Date: 07/19/1996
 Action: Closure/No Further Action Letter

Map ID
Direction
Distance
Elevation

MAP FINDINGS

Site

Database(s)

EDR ID Number
EPA ID Number

LARRY J. GREENE (Continued)

U003187550

LUST:

Global Id: T0611100583
Status: Open - Case Begin Date
Status Date: 12/20/1989

Global Id: T0611100583
Status: Open - Site Assessment
Status Date: 01/22/1990

Global Id: T0611100583
Status: Open - Site Assessment
Status Date: 02/22/1990

Global Id: T0611100583
Status: Completed - Case Closed
Status Date: 07/19/1996

LUST REG 4:

Region: 4
Regional Board: 04
County: Ventura
Facility Id: C-89186
Status: Case Closed
Substance: Solvents
Substance Quantity: Not reported
Local Case No: Not reported
Case Type: Soil
Abatement Method Used at the Site: Excavate and Dispose
Global ID: T0611100583
W Global ID: Not reported
Staff: UNK
Local Agency: 56000L
Cross Street: 005TH ST
Enforcement Type: Not reported
Date Leak Discovered: 12/20/1989
Date Leak First Reported: 12/22/1989
Date Leak Record Entered: 12/17/1989
Date Confirmation Began: Not reported
Date Leak Stopped: 12/24/1989
Date Case Last Changed on Database: 6/25/1992
Date the Case was Closed: 7/19/1996
How Leak Discovered: OM
How Leak Stopped: Not reported
Cause of Leak: UNK
Leak Source: UNK
Operator: FLORISTS, INC.
Water System: Not reported
Well Name: Not reported
Approx. Dist To Production Well (ft): 1288.9856912212209885173231199
Source of Cleanup Funding: UNK
Preliminary Site Assessment Workplan Submitted: 1/22/1990
Preliminary Site Assessment Began: 2/22/1990
Pollution Characterization Began: Not reported
Remediation Plan Submitted: Not reported
Remedial Action Underway: Not reported

Map ID
Direction
Distance
Elevation

MAP FINDINGS

Site

Database(s)

EDR ID Number
EPA ID Number

LARRY J. GREENE (Continued)

U003187550

Post Remedial Action Monitoring Began: Not reported
Enforcement Action Date: Not reported
Historical Max MTBE Date: Not reported
Hist Max MTBE Conc in Groundwater: Not reported
Hist Max MTBE Conc in Soil: Not reported
Significant Interim Remedial Action Taken: Not reported
GW Qualifier: Not reported
Soil Qualifier: Not reported
Organization: Not reported
Owner Contact: Not reported
Responsible Party: OXNARD CITY FLORISTS, INC.
RP Address: 543 C STREET, S., OXNARD CA 93030
Program: LUST
Lat/Long: 34.1969718 / -1
Local Agency Staff: EHD
Beneficial Use: Not reported
Priority: Not reported
Cleanup Fund Id: Not reported
Suspended: Not reported
Assigned Name: Not reported
Summary: Not reported

VENTURA CO. LUST:

Name: LARRY J. GREENE, OXNARD CITY
Address: 543 C ST S
City: OXNARD
Region: VENTURA
Facility ID: 89186
Status: Case Closed

VENTURA CO. UST:

Name: LARRY J. GREENE
Address: 543 C STREET
City: OXNARD
Facility ID: D 140
Facility Status: Inactive

CERS:

Name: LARRY J. GREENE, OXNARD CITY
Address: 543 C ST S
City,State,Zip: OXNARD, CA 93030
Site ID: 258945
CERS ID: T0611100583
CERS Description: Leaking Underground Storage Tank Cleanup Site

Affiliation:

Affiliation Type Desc: Regional Board Caseworker
Entity Name: YUE RONG - LOS ANGELES RWQCB (REGION 4)
Entity Title: Not reported
Affiliation Address: 320 W. 4TH ST., SUITE 200
Affiliation City: Los Angeles
Affiliation State: CA
Affiliation Country: Not reported
Affiliation Zip: Not reported
Affiliation Phone: Not reported

Map ID
 Direction
 Distance
 Elevation

MAP FINDINGS

Site

Database(s)

EDR ID Number
 EPA ID Number

T132 **LARRY J. GREENE, OXNARD C**
West **543 C**
1/4-1/2 **OXNARD, CA 93030**
0.311 mi.
1644 ft. **Site 2 of 2 in cluster T**

HIST CORTESE **S103684129**
 N/A

Relative: HIST CORTESE:
Lower edr_fname: LARRY J. GREENE, OXNARD C
 edr_fadd1: 543 C
Actual: City,State,Zip: OXNARD, CA 93030
51 ft. Region: CORTESE
 Facility County Code: 56
 Reg By: LTNKA
 Reg Id: C-89186

S133 **B & B AUTOMOTIVE WAREHOUSE INC**
NNW **201 OXNARD BLVD**
1/4-1/2 **OXNARD, CA 93030**
0.312 mi.
1646 ft. **Site 3 of 3 in cluster S**

HIST CORTESE **S103684195**
CERS **N/A**
LUST

Relative: LUST:
Higher Name: B & B AUTOMOTIVE WAREHOUSE INC
Actual: Address: 201 OXNARD BLVD
57 ft. City,State,Zip: OXNARD, CA 93030
 Lead Agency: VENTURA COUNTY
 Case Type: LUST Cleanup Site
 Geo Track: http://geotracker.waterboards.ca.gov/profile_report.asp?global_id=T0611100543
 Global Id: T0611100543
 Latitude: 34.2015791
 Longitude: -119.1773866
 Status: Completed - Case Closed
 Status Date: 04/04/1991
 Case Worker: Not reported
 RB Case Number: C-89141
 Local Agency: Not reported
 File Location: Not reported
 Local Case Number: 89141
 Potential Media Affect: Soil
 Potential Contaminants of Concern: Gasoline
 Site History: Not reported

LUST:
 Global Id: T0611100543
 Contact Type: Regional Board Caseworker
 Contact Name: DANIEL PIROTTON
 Organization Name: LOS ANGELES RWQCB (REGION 4)
 Address: Not reported
 City: R4 UNKNOWN
 Email: dpirotton@waterboards.ca.gov
 Phone Number: 2135766714

LUST:
 Global Id: T0611100543
 Action Type: Other
 Date: 09/14/1989
 Action: Leak Reported

 Global Id: T0611100543
 Action Type: ENFORCEMENT

Map ID
Direction
Distance
Elevation

MAP FINDINGS

Site

Database(s)

EDR ID Number
EPA ID Number

B & B AUTOMOTIVE WAREHOUSE INC (Continued)

S103684195

Date: 09/28/1989
Action: * Historical Enforcement

Global Id: T0611100543
Action Type: Other
Date: 09/14/1989
Action: Leak Discovery

LUST:

Global Id: T0611100543
Status: Open - Case Begin Date
Status Date: 09/14/1989

Global Id: T0611100543
Status: Open - Site Assessment
Status Date: 09/14/1989

Global Id: T0611100543
Status: Open - Site Assessment
Status Date: 02/27/1991

Global Id: T0611100543
Status: Completed - Case Closed
Status Date: 04/04/1991

LUST REG 4:

Region: 4
Regional Board: 04
County: Ventura
Facility Id: C-89141
Status: Case Closed
Substance: Regular Gasoline
Substance Quantity: Not reported
Local Case No: 89141
Case Type: Soil
Abatement Method Used at the Site: Excavate and Dispose
Global ID: T0611100543
W Global ID: Not reported
Staff: UNK
Local Agency: 56000L
Cross Street: Not reported
Enforcement Type: EF
Date Leak Discovered: 9/14/1989
Date Leak First Reported: 9/14/1989
Date Leak Record Entered: Not reported
Date Confirmation Began: 9/14/1989
Date Leak Stopped: Not reported
Date Case Last Changed on Database: Not reported
Date the Case was Closed: 4/4/1991
How Leak Discovered: Not reported
How Leak Stopped: Not reported
Cause of Leak: Not reported
Leak Source: Not reported
Operator: Not reported
Water System: Not reported

Map ID
Direction
Distance
Elevation

MAP FINDINGS

Site

Database(s)

EDR ID Number
EPA ID Number

B & B AUTOMOTIVE WAREHOUSE INC (Continued)

S103684195

Well Name: Not reported
Approx. Dist To Production Well (ft): 499.35478862609945610519567065
Source of Cleanup Funding: S
Preliminary Site Assessment Workplan Submitted: 9/14/1989
Preliminary Site Assessment Began: 2/27/1991
Pollution Characterization Began: 2/27/1991
Remediation Plan Submitted: 4/4/1991
Remedial Action Underway: 4/4/1991
Post Remedial Action Monitoring Began: 4/4/1991
Enforcement Action Date: 9/28/1989
Historical Max MTBE Date: Not reported
Hist Max MTBE Conc in Groundwater: Not reported
Hist Max MTBE Conc in Soil: Not reported
Significant Interim Remedial Action Taken: Not reported
GW Qualifier: Not reported
Soil Qualifier: Not reported
Organization: Not reported
Owner Contact: Not reported
Responsible Party: B&B AUTO WRHS INC
RP Address: Not reported
Program: LUST
Lat/Long: 34.2015687 / -1
Local Agency Staff: EHD
Beneficial Use: Not reported
Priority: Not reported
Cleanup Fund Id: Not reported
Suspended: Not reported
Assigned Name: Not reported
Summary: Not reported

VENTURA CO. LUST:

Name: B & B AUTOMOTIVE WAREHOUSE INC
Address: 201 OXNARD BLVD
City: OXNARD
Region: VENTURA
Facility ID: 89141
Status: Case Closed

HIST CORTESE:

edr_fname: B & B AUTOMOTIVE WAREHOUS
edr_fadd1: 201 OXNARD
City,State,Zip: OXNARD, CA
Region: CORTESE
Facility County Code: 56
Reg By: LTNKA
Reg Id: C-89141

CERS:

Name: B & B AUTOMOTIVE WAREHOUSE INC
Address: 201 OXNARD BLVD
City,State,Zip: OXNARD, CA 93030
Site ID: 219181
CERS ID: T0611100543
CERS Description: Leaking Underground Storage Tank Cleanup Site

Affiliation:

Map ID
Direction
Distance
Elevation

MAP FINDINGS

Site

Database(s)

EDR ID Number
EPA ID Number

B & B AUTOMOTIVE WAREHOUSE INC (Continued)

S103684195

Affiliation Type Desc: Regional Board Caseworker
Entity Name: DANIEL PIROTTON - LOS ANGELES RWQCB (REGION 4)
Entity Title: Not reported
Affiliation Address: Not reported
Affiliation City: R4 UNKNOWN
Affiliation State: CA
Affiliation Country: Not reported
Affiliation Zip: Not reported
Affiliation Phone: 2135766714

U134
SSW
1/4-1/2
0.341 mi.
1798 ft.

SHELL OIL
915 OXNARD BLVD
OXNARD, CA 93030
Site 1 of 2 in cluster U

CERS S102437144
LUST N/A

Relative:
Lower
Actual:
47 ft.

LUST REG 4:
Region: 4
Regional Board: 04
County: Ventura
Facility Id: C-88001
Status: Case Closed
Substance: Diesel
Substance Quantity: Not reported
Local Case No: 88001
Case Type: Soil
Abatement Method Used at the Site: No Action Required
Global ID: T0611100259
W Global ID: Not reported
Staff: UNK
Local Agency: 56000L
Cross Street: Not reported
Enforcement Type: EF
Date Leak Discovered: 11/24/1987
Date Leak First Reported: 11/24/1987
Date Leak Record Entered: Not reported
Date Confirmation Began: 7/1/1988
Date Leak Stopped: Not reported
Date Case Last Changed on Database: Not reported
Date the Case was Closed: 7/18/1996
How Leak Discovered: Not reported
How Leak Stopped: Not reported
Cause of Leak: Not reported
Leak Source: Not reported
Operator: Not reported
Water System: Not reported
Well Name: Not reported
Approx. Dist To Production Well (ft): 1025.0965161295054635530321369
Source of Cleanup Funding: F
Preliminary Site Assessment Workplan Submitted: 3/27/1992
Preliminary Site Assessment Began: 3/27/1992
Pollution Characterization Began: 7/14/1993
Remediation Plan Submitted: 7/14/1993
Remedial Action Underway: Not reported
Post Remedial Action Monitoring Began: 2/26/1996
Enforcement Action Date: 1/4/1988
Historical Max MTBE Date: Not reported

Map ID
Direction
Distance
Elevation

MAP FINDINGS

Site

Database(s)

EDR ID Number
EPA ID Number

SHELL OIL (Continued)

S102437144

Hist Max MTBE Conc in Groundwater: Not reported
Hist Max MTBE Conc in Soil: Not reported
Significant Interim Remedial Action Taken: Not reported
GW Qualifier: Not reported
Soil Qualifier: Not reported
Organization: Not reported
Owner Contact: Not reported
Responsible Party: SHELL OIL CO ENGINEERING/ENV
RP Address: Not reported
Program: LUST
Lat/Long: 34.1921228 / -1
Local Agency Staff: EHD
Beneficial Use: Not reported
Priority: Not reported
Cleanup Fund Id: Not reported
Suspended: Not reported
Assigned Name: Not reported
Summary: Not reported

VENTURA CO. LUST:

Name: SHELL OIL SS - OXNARD
Address: 915 OXNARD BLVD
City: OXNARD
Region: VENTURA
Facility ID: 88001
Status: Case Closed

CERS:

Name: SHELL OIL SS - OXNARD
Address: 915 OXNARD BLVD
City,State,Zip: OXNARD, CA 93030
Site ID: 192356
CERS ID: T0611100259
CERS Description: Leaking Underground Storage Tank Cleanup Site

Affiliation:

Affiliation Type Desc: Regional Board Caseworker
Entity Name: DANIEL PIROTTON - LOS ANGELES RWQCB (REGION 4)
Entity Title: Not reported
Affiliation Address: Not reported
Affiliation City: R4 UNKNOWN
Affiliation State: CA
Affiliation Country: Not reported
Affiliation Zip: Not reported
Affiliation Phone: 2135766714

135
ESE
1/4-1/2
0.348 mi.
1837 ft.

SANTA BARBARA GREENHOUSES
721 RICHMOND AVE
OXNARD, CA 93030

HIST CORTESE S104164887
CERS N/A
LUST
NPDES

Relative:
Lower
Actual:
51 ft.

LUST:
Name: WESTERN TECHNICAL
Address: 721 RICHMOND AVE
City,State,Zip: OXNARD, CA 93030

Map ID
Direction
Distance
Elevation

MAP FINDINGS

Site

Database(s)

EDR ID Number
EPA ID Number

SANTA BARBARA GREENHOUSES (Continued)

S104164887

Lead Agency: LOS ANGELES RWQCB (REGION 4)
Case Type: LUST Cleanup Site
Geo Track: http://geotracker.waterboards.ca.gov/profile_report.asp?global_id=T0611100058
Global Id: T0611100058
Latitude: 34.194382
Longitude: -119.169909
Status: Completed - Case Closed
Status Date: 09/28/1989
Case Worker: YR
RB Case Number: 930300098
Local Agency: Not reported
File Location: Not reported
Local Case Number: Not reported
Potential Media Affect: Aquifer used for drinking water supply
Potential Contaminants of Concern: Gasoline
Site History: Not reported

LUST:

Global Id: T0611100058
Contact Type: Regional Board Caseworker
Contact Name: YUE RONG
Organization Name: LOS ANGELES RWQCB (REGION 4)
Address: 320 W. 4TH ST., SUITE 200
City: Los Angeles
Email: yrong@waterboards.ca.gov
Phone Number: Not reported

LUST:

Global Id: T0611100058
Action Type: Other
Date: 11/18/1986
Action: Leak Reported

Global Id: T0611100058
Action Type: Other
Date: 11/18/1986
Action: Leak Discovery

LUST:

Global Id: T0611100058
Status: Open - Case Begin Date
Status Date: 11/18/1986

Global Id: T0611100058
Status: Open - Remediation
Status Date: 12/29/1987

Global Id: T0611100058
Status: Completed - Case Closed
Status Date: 09/28/1989

LUST REG 4:

Region: 4
Regional Board: 04
County: Ventura

Map ID
Direction
Distance
Elevation

MAP FINDINGS

Site

Database(s)

EDR ID Number
EPA ID Number

SANTA BARBARA GREENHOUSES (Continued)

S104164887

Facility Id: 930300098
Status: Case Closed
Substance: Gasoline
Substance Quantity: Not reported
Local Case No: Not reported
Case Type: Groundwater
Abatement Method Used at the Site: Not reported
Global ID: T0611100058
W Global ID: Not reported
Staff: UNK
Local Agency: 56000L
Cross Street: 5TH ST
Enforcement Type: Not reported
Date Leak Discovered: 11/18/1986
Date Leak First Reported: 11/18/1986
Date Leak Record Entered: 5/1/1987
Date Confirmation Began: Not reported
Date Leak Stopped: Not reported
Date Case Last Changed on Database: 7/14/1988
Date the Case was Closed: 9/28/1989
How Leak Discovered: OM
How Leak Stopped: Not reported
Cause of Leak: UNK
Leak Source: UNK
Operator: JERRY HAHN
Water System: Not reported
Well Name: Not reported
Approx. Dist To Production Well (ft): 1700.9099131309651652069564694
Source of Cleanup Funding: UNK
Preliminary Site Assessment Workplan Submitted: Not reported
Preliminary Site Assessment Began: Not reported
Pollution Characterization Began: Not reported
Remediation Plan Submitted: 12/29/1987
Remedial Action Underway: Not reported
Post Remedial Action Monitoring Began: Not reported
Enforcement Action Date: Not reported
Historical Max MTBE Date: 1/1/1965
Hist Max MTBE Conc in Groundwater: 0
Hist Max MTBE Conc in Soil: Not reported
Significant Interim Remedial Action Taken: Not reported
GW Qualifier: Not reported
Soil Qualifier: Not reported
Organization: Not reported
Owner Contact: Not reported
Responsible Party: WESTERN TECHNICAL ASSOCIATES
RP Address: PO BOX 90543, LOS ANGELES, CA 90009
Program: LUST
Lat/Long: 34.1942698 / -1
Local Agency Staff: EHD
Beneficial Use: Not reported
Priority: Not reported
Cleanup Fund Id: Not reported
Suspended: Not reported
Assigned Name: Not reported
Summary: TEST RESULTS NOT YET SUBMITTED LOCAL CASE
CLOSED -SEE LETTER IN FIG FROM VCEHD PER DAB

Map ID
Direction
Distance
Elevation

MAP FINDINGS

Site

Database(s)

EDR ID Number
EPA ID Number

SANTA BARBARA GREENHOUSES (Continued)

S104164887

HIST CORTESE:

edr_fname: WESTERN TECHNICAL
edr_fadd1: 721 RICHMOND
City,State,Zip: OXNARD, CA 93030
Region: CORTESE
Facility County Code: 56
Reg By: LTNKA
Reg Id: 930300098

NPDES:

Name: SANTA BARBARA GREENHOUSES
Address: 721 RICHMOND AVE
City,State,Zip: OXNARD, CA 93030
Facility Status: Not reported
NPDES Number: Not reported
Region: Not reported
Agency Number: Not reported
Regulatory Measure ID: Not reported
Place ID: Not reported
Order Number: Not reported
WDID: 4 56NEC004470
Regulatory Measure Type: Industrial
Program Type: Not reported
Adoption Date Of Regulatory Measure: Not reported
Effective Date Of Regulatory Measure: Not reported
Termination Date Of Regulatory Measure: Not reported
Expiration Date Of Regulatory Measure: Not reported
Discharge Address: Not reported
Discharge Name: Not reported
Discharge City: Not reported
Discharge State: Not reported
Discharge Zip: Not reported
Status: Active
Status Date: 09/10/2018
Operator Name: Santa Barbara Greenhouses
Operator Address: 721 Richmond Ave
Operator City: OXNARD
Operator State: California
Operator Zip: 93030

Name: SANTA BARBARA GREENHOUSES
Address: 721 RICHMOND AVE
City,State,Zip: OXNARD, CA 93030
Facility Status: Active
NPDES Number: CAS000001
Region: 4
Agency Number: 0
Regulatory Measure ID: 500319
Place ID: Not reported
Order Number: 97-03-DWQ
WDID: 4 56NEC004470
Regulatory Measure Type: Enrollee
Program Type: Industrial
Adoption Date Of Regulatory Measure: Not reported
Effective Date Of Regulatory Measure: 09/10/2018
Termination Date Of Regulatory Measure: Not reported

Map ID
Direction
Distance
Elevation

MAP FINDINGS

Site

Database(s)

EDR ID Number
EPA ID Number

SANTA BARBARA GREENHOUSES (Continued)

S104164887

Expiration Date Of Regulatory Measure: Not reported
Discharge Address: 721 Richmond Ave
Discharge Name: Santa Barbara Greenhouses
Discharge City: OXNARD
Discharge State: California
Discharge Zip: 93030
Status: Not reported
Status Date: Not reported
Operator Name: Not reported
Operator Address: Not reported
Operator City: Not reported
Operator State: Not reported
Operator Zip: Not reported

CERS:

Name: SANTA BARBARA GREENHOUSES
Address: 721 RICHMOND AVE
City,State,Zip: OXNARD, CA 93030
Site ID: 541820
CERS ID: 866048
CERS Description: Industrial Facility Storm Water

Affiliation:

Affiliation Type Desc: Owner/Operator
Entity Name: Santa Barbara Greenhouses
Entity Title: Operator
Affiliation Address: 721 Richmond Ave
Affiliation City: OXNARD
Affiliation State: CA
Affiliation Country: Not reported
Affiliation Zip: 93030
Affiliation Phone: Not reported

Name: WESTERN TECHNICAL
Address: 721 RICHMOND AVE
City,State,Zip: OXNARD, CA 93030
Site ID: 200952
CERS ID: T0611100058
CERS Description: Leaking Underground Storage Tank Cleanup Site

Affiliation:

Affiliation Type Desc: Regional Board Caseworker
Entity Name: YUE RONG - LOS ANGELES RWQCB (REGION 4)
Entity Title: Not reported
Affiliation Address: 320 W. 4TH ST., SUITE 200
Affiliation City: Los Angeles
Affiliation State: CA
Affiliation Country: Not reported
Affiliation Zip: Not reported
Affiliation Phone: Not reported

Map ID
 Direction
 Distance
 Elevation

MAP FINDINGS

Site

Database(s)

EDR ID Number
 EPA ID Number

V136
 SSE
 1/4-1/2
 0.352 mi.
 1861 ft.

MARTIN V. SMITH
921 INDUSTRIAL AVE
OXNARD, CA 93030
Site 1 of 2 in cluster V

CERS S104164789
LUST N/A

Relative:
Lower
Actual:
48 ft.

Relative: LUST REG 4:
Lower Region: 4
 Regional Board: 04
Actual: County: Ventura
 Facility Id: C-88112
 Status: Case Closed
 Substance: Gasoline
 Substance Quantity: Not reported
 Local Case No: 88112
 Case Type: Groundwater
 Abatement Method Used at the Site: Excavate and Dispose
 Global ID: T0611100352
 W Global ID: Not reported
 Staff: UNK
 Local Agency: 56000L
 Cross Street: Not reported
 Enforcement Type: EF
 Date Leak Discovered: 8/24/1988
 Date Leak First Reported: 8/24/1988
 Date Leak Record Entered: Not reported
 Date Confirmation Began: 9/19/1988
 Date Leak Stopped: Not reported
 Date Case Last Changed on Database: Not reported
 Date the Case was Closed: 9/21/1995
 How Leak Discovered: Not reported
 How Leak Stopped: Not reported
 Cause of Leak: Not reported
 Leak Source: Not reported
 Operator: Not reported
 Water System: Not reported
 Well Name: Not reported
 Approx. Dist To Production Well (ft): 401.36385439926966979239820079
 Source of Cleanup Funding: F
 Preliminary Site Assessment Workplan Submitted: 9/19/1988
 Preliminary Site Assessment Began: 3/15/1992
 Pollution Characterization Began: 3/15/1992
 Remediation Plan Submitted: 3/1/1993
 Remedial Action Underway: 9/19/1995
 Post Remedial Action Monitoring Began: 9/19/1995
 Enforcement Action Date: 8/24/1988
 Historical Max MTBE Date: Not reported
 Hist Max MTBE Conc in Groundwater: Not reported
 Hist Max MTBE Conc in Soil: Not reported
 Significant Interim Remedial Action Taken: Not reported
 GW Qualifier: Not reported
 Soil Qualifier: Not reported
 Organization: Not reported
 Owner Contact: Not reported
 Responsible Party: MARTIN V. SMITH
 RP Address: Not reported
 Program: LUST
 Lat/Long: 34.1920168 / -1
 Local Agency Staff: EHD

Map ID
Direction
Distance
Elevation

MAP FINDINGS

Site

Database(s)

EDR ID Number
EPA ID Number

MARTIN V. SMITH (Continued)

S104164789

Beneficial Use: Not reported
Priority: Not reported
Cleanup Fund Id: Not reported
Suspended: Not reported
Assigned Name: Not reported
Summary: Not reported

VENTURA CO. LUST:

Name: MARTIN V. SMITH
Address: 921 INDUSTRIAL AVE
City: OXNARD
Region: VENTURA
Facility ID: 88112
Status: Case Closed

CERS:

Name: MARTIN V. SMITH
Address: 921 INDUSTRIAL AVE
City,State,Zip: OXNARD, CA 93030
Site ID: 200562
CERS ID: T0611100352
CERS Description: Leaking Underground Storage Tank Cleanup Site

Affiliation:

Affiliation Type Desc: Regional Board Caseworker
Entity Name: DANIEL PIROTTON - LOS ANGELES RWQCB (REGION 4)
Entity Title: Not reported
Affiliation Address: Not reported
Affiliation City: R4 UNKNOWN
Affiliation State: CA
Affiliation Country: Not reported
Affiliation Zip: Not reported
Affiliation Phone: 2135766714

V137
SSE
1/4-1/2
0.352 mi.
1861 ft.

MARTIN V. SMITH
921 INDUSTRIAL
OXNARD, CA 93030
Site 2 of 2 in cluster V

HIST CORTESE **S102433060**
LUST **N/A**

Relative:
Lower
Actual:
48 ft.

LUST:
Name: MARTIN V. SMITH
Address: 921 INDUSTRIAL AVE
City,State,Zip: OXNARD, CA 93030
Lead Agency: VENTURA COUNTY
Case Type: LUST Cleanup Site
Geo Track: http://geotracker.waterboards.ca.gov/profile_report.asp?global_id=T0611100352
Global Id: T0611100352
Latitude: 34.191942
Longitude: -119.173512
Status: Completed - Case Closed
Status Date: 09/21/1995
Case Worker: Not reported
RB Case Number: C-88112
Local Agency: Not reported
File Location: Not reported

Map ID
Direction
Distance
Elevation

MAP FINDINGS

Site

Database(s)

EDR ID Number
EPA ID Number

MARTIN V. SMITH (Continued)

S102433060

Local Case Number: 88112
Potential Media Affect: Other Groundwater (uses other than drinking water)
Potential Contaminants of Concern: Gasoline
Site History: Not reported

LUST:

Global Id: T0611100352
Contact Type: Regional Board Caseworker
Contact Name: DANIEL PIROTTON
Organization Name: LOS ANGELES RWQCB (REGION 4)
Address: Not reported
City: R4 UNKNOWN
Email: dpirotton@waterboards.ca.gov
Phone Number: 2135766714

LUST:

Global Id: T0611100352
Action Type: Other
Date: 08/24/1988
Action: Leak Reported

Global Id: T0611100352
Action Type: ENFORCEMENT
Date: 08/24/1988
Action: * Historical Enforcement

Global Id: T0611100352
Action Type: Other
Date: 08/24/1988
Action: Leak Discovery

LUST:

Global Id: T0611100352
Status: Open - Case Begin Date
Status Date: 08/24/1988

Global Id: T0611100352
Status: Open - Site Assessment
Status Date: 09/19/1988

Global Id: T0611100352
Status: Open - Site Assessment
Status Date: 03/15/1992

Global Id: T0611100352
Status: Open - Remediation
Status Date: 03/01/1993

Global Id: T0611100352
Status: Open - Remediation
Status Date: 09/19/1995

Global Id: T0611100352
Status: Open - Verification Monitoring
Status Date: 09/19/1995

Global Id: T0611100352

Map ID
Direction
Distance
Elevation

MAP FINDINGS

Site

Database(s)

EDR ID Number
EPA ID Number

MARTIN V. SMITH (Continued)

S102433060

Status: Completed - Case Closed
Status Date: 09/21/1995

HIST CORTESE:

edr_fname: MARTIN V. SMITH
edr_fadd1: 921 INDUSTRIAL
City,State,Zip: OXNARD, CA 93030
Region: CORTESE
Facility County Code: 56
Reg By: LTNKA
Reg Id: C-88112

U138
SSW
1/4-1/2
0.373 mi.
1968 ft.

PEP BOYS
939 OXNARD BLVD
OXNARD, CA 93030
Site 2 of 2 in cluster U

HIST CORTESE **S103684202**
CERS **N/A**
LUST

Relative:
Lower
Actual:
47 ft.

LUST:

Name: PEP BOYS
Address: 939 OXNARD BLVD
City,State,Zip: OXNARD, CA 93030
Lead Agency: VENTURA COUNTY
Case Type: LUST Cleanup Site
Geo Track: http://geotracker.waterboards.ca.gov/profile_report.asp?global_id=T0611100696
Global Id: T0611100696
Latitude: 34.191648
Longitude: -119.177776
Status: Completed - Case Closed
Status Date: 02/26/1991
Case Worker: Not reported
RB Case Number: C-90123
Local Agency: Not reported
File Location: Not reported
Local Case Number: 90123
Potential Media Affect: Soil
Potential Contaminants of Concern: Waste Oil / Motor / Hydraulic / Lubricating
Site History: Not reported

LUST:

Global Id: T0611100696
Contact Type: Regional Board Caseworker
Contact Name: DANIEL PIROTTON
Organization Name: LOS ANGELES RWQCB (REGION 4)
Address: Not reported
City: R4 UNKNOWN
Email: dpirotton@waterboards.ca.gov
Phone Number: 2135766714

LUST:

Global Id: T0611100696
Action Type: Other
Date: 10/19/1990
Action: Leak Reported

Global Id: T0611100696

Map ID
Direction
Distance
Elevation

MAP FINDINGS

Site

Database(s)

EDR ID Number
EPA ID Number

PEP BOYS (Continued)

S103684202

Action Type: ENFORCEMENT
Date: 11/20/1990
Action: * Historical Enforcement

Global Id: T0611100696
Action Type: Other
Date: 10/19/1990
Action: Leak Discovery

LUST:

Global Id: T0611100696
Status: Open - Case Begin Date
Status Date: 10/19/1990

Global Id: T0611100696
Status: Open - Site Assessment
Status Date: 10/19/1990

Global Id: T0611100696
Status: Open - Remediation
Status Date: 12/19/1990

Global Id: T0611100696
Status: Open - Site Assessment
Status Date: 12/19/1990

Global Id: T0611100696
Status: Open - Verification Monitoring
Status Date: 12/19/1990

Global Id: T0611100696
Status: Completed - Case Closed
Status Date: 02/26/1991

LUST REG 4:

Region: 4
Regional Board: 04
County: Ventura
Facility Id: C-90123
Status: Case Closed
Substance: Waste Oil
Substance Quantity: Not reported
Local Case No: 90123
Case Type: Soil
Abatement Method Used at the Site: Not reported
Global ID: T0611100696
W Global ID: Not reported
Staff: UNK
Local Agency: 56000L
Cross Street: Not reported
Enforcement Type: EF
Date Leak Discovered: 10/19/1990
Date Leak First Reported: 10/19/1990
Date Leak Record Entered: Not reported
Date Confirmation Began: 10/19/1990

Map ID
Direction
Distance
Elevation

MAP FINDINGS

Site

Database(s)

EDR ID Number
EPA ID Number

PEP BOYS (Continued)

S103684202

Date Leak Stopped: Not reported
Date Case Last Changed on Database: Not reported
Date the Case was Closed: 2/26/1991
How Leak Discovered: Not reported
How Leak Stopped: Not reported
Cause of Leak: Not reported
Leak Source: Not reported
Operator: Not reported
Water System: Not reported
Well Name: Not reported
Approx. Dist To Production Well (ft): 934.6145438750945614787309284
Source of Cleanup Funding: F
Preliminary Site Assessment Workplan Submitted: 10/19/1990
Preliminary Site Assessment Began: 12/19/1990
Pollution Characterization Began: 12/19/1990
Remediation Plan Submitted: 12/19/1990
Remedial Action Underway: 12/19/1990
Post Remedial Action Monitoring Began: 12/19/1990
Enforcement Action Date: 11/20/1990
Historical Max MTBE Date: Not reported
Hist Max MTBE Conc in Groundwater: Not reported
Hist Max MTBE Conc in Soil: Not reported
Significant Interim Remedial Action Taken: Not reported
GW Qualifier: Not reported
Soil Qualifier: Not reported
Organization: Not reported
Owner Contact: Not reported
Responsible Party: PEP BOYS, INC.
RP Address: Not reported
Program: LUST
Lat/Long: 34.1918158 / -1
Local Agency Staff: EHD
Beneficial Use: Not reported
Priority: Not reported
Cleanup Fund Id: Not reported
Suspended: Not reported
Assigned Name: Not reported
Summary: Not reported

VENTURA CO. LUST:

Name: PEP BOYS
Address: 939 OXNARD BLVD
City: OXNARD
Region: VENTURA
Facility ID: 90123
Status: Case Closed

HIST CORTESE:

edr_fname: PEP BOYS
edr_fadd1: 939 OXNARD
City_State_Zip: OXNARD, CA 93030
Region: CORTESE
Facility County Code: 56
Reg By: LTNKA
Reg Id: C-90123

Map ID
 Direction
 Distance
 Elevation

MAP FINDINGS

Site

Database(s)

EDR ID Number
 EPA ID Number

PEP BOYS (Continued)

S103684202

CERS:

Name: PEP BOYS
 Address: 939 OXNARD BLVD
 City,State,Zip: OXNARD, CA 93030
 Site ID: 240129
 CERS ID: T0611100696
 CERS Description: Leaking Underground Storage Tank Cleanup Site

Affiliation:

Affiliation Type Desc: Regional Board Caseworker
 Entity Name: DANIEL PIROTTON - LOS ANGELES RWQCB (REGION 4)
 Entity Title: Not reported
 Affiliation Address: Not reported
 Affiliation City: R4 UNKNOWN
 Affiliation State: CA
 Affiliation Country: Not reported
 Affiliation Zip: Not reported
 Affiliation Phone: 2135766714

**W139
 SE
 1/4-1/2
 0.377 mi.
 1990 ft.**

**RICHVIEW INCORPORATED
 771 MOUNTAIN VIEW AVENUE
 OXNARD, CA 93030**

Site 1 of 2 in cluster W

**HIST CORTESE
 ENVIROSTOR
 CERS
 LUST
 CERS HAZ WASTE**

**S104164832
 N/A**

**Relative:
 Lower
 Actual:
 50 ft.**

ENVIROSTOR:

Name: RICHVIEW INCORPORATED
 Address: 771 MOUNTAIN VIEW AVENUE
 City,State,Zip: OXNARD, CA 93030
 Facility ID: 56200003
 Status: Inactive - Needs Evaluation
 Status Date: 03/14/1997
 Site Code: Not reported
 Site Type: Historical
 Site Type Detailed: * Historical
 Acres: Not reported
 NPL: NO
 Regulatory Agencies: DTSC
 Lead Agency: DTSC
 Program Manager: Not reported
 Supervisor: Not reported
 Division Branch: Cleanup Chatsworth
 Assembly: 44
 Senate: 19
 Special Program: Not reported
 Restricted Use: NO
 Site Mgmt Req: NONE SPECIFIED
 Funding: Not reported
 Latitude: 34.19310
 Longitude: -119.1703
 APN: 201020008
 Past Use: NONE SPECIFIED
 Potential COC: * CONTAMINATED SOIL * ACID SOLUTION WITHOUT METALS * UNSPECIFIED
 AQUEOUS SOLUTION * WASTE OIL & MIXED OIL * LIME SLUDGE * SULFUR
 SLUDGE Lead
 Confirmed COC: NONE SPECIFIED
 Potential Description: NONE SPECIFIED

Map ID
Direction
Distance
Elevation

MAP FINDINGS

Site

Database(s)

EDR ID Number
EPA ID Number

RICHVIEW INCORPORATED (Continued)

S104164832

Alias Name: AMERICA BEET SUGAR COMPANY
Alias Type: Alternate Name
Alias Name: AMERICAN SUGAR BEET FACTORY
Alias Type: Alternate Name
Alias Name: BEET SUGAR FACTORY OF AMERICA
Alias Type: Alternate Name
Alias Name: CAL CEL MARKETING, INC.
Alias Type: Alternate Name
Alias Name: SAME AS ABOVE
Alias Type: Alternate Name
Alias Name: 201020008
Alias Type: APN
Alias Name: 56200003
Alias Type: Envirostor ID Number

Completed Info:

Completed Area Name: PROJECT WIDE
Completed Sub Area Name: Not reported
Completed Document Type: Site Screening
Completed Date: 06/25/1993
Comments: Not reported

Future Area Name: Not reported
Future Sub Area Name: Not reported
Future Document Type: Not reported
Future Due Date: Not reported
Schedule Area Name: Not reported
Schedule Sub Area Name: Not reported
Schedule Document Type: Not reported
Schedule Due Date: Not reported
Schedule Revised Date: Not reported

LUST:

Name: RICHVIEW INC
Address: 771 MOUNTAIN VIEW AVE
City,State,Zip: OXNARD, CA 93030
Lead Agency: VENTURA COUNTY
Case Type: LUST Cleanup Site
Geo Track: http://geotracker.waterboards.ca.gov/profile_report.asp?global_id=T0611100241
Global Id: T0611100241
Latitude: 34.193123
Longitude: -119.170465
Status: Completed - Case Closed
Status Date: 07/31/1996
Case Worker: Not reported
RB Case Number: C-87119
Local Agency: Not reported
File Location: Not reported
Local Case Number: 87119
Potential Media Affect: Other Groundwater (uses other than drinking water)
Potential Contaminants of Concern: Gasoline
Site History: Not reported

LUST:

Global Id: T0611100241
Contact Type: Regional Board Caseworker
Contact Name: DANIEL PIROTTON
Organization Name: LOS ANGELES RWQCB (REGION 4)

Map ID
Direction
Distance
Elevation

MAP FINDINGS

Site

Database(s)

EDR ID Number
EPA ID Number

RICHVIEW INCORPORATED (Continued)

S104164832

Address: Not reported
City: R4 UNKNOWN
Email: dpirotton@waterboards.ca.gov
Phone Number: 2135766714

LUST:

Global Id: T0611100241
Action Type: Other
Date: 10/26/1987
Action: Leak Reported

Global Id: T0611100241
Action Type: Other
Date: 10/26/1987
Action: Leak Discovery

Global Id: T0611100241
Action Type: Other
Date: 10/26/1987
Action: Leak Stopped

Global Id: T0611100241
Action Type: ENFORCEMENT
Date: 07/31/1996
Action: Closure/No Further Action Letter

LUST:

Global Id: T0611100241
Status: Open - Case Begin Date
Status Date: 10/26/1987

Global Id: T0611100241
Status: Open - Site Assessment
Status Date: 06/21/1988

Global Id: T0611100241
Status: Completed - Case Closed
Status Date: 07/31/1996

CERS HAZ WASTE:

Name: ANACAPA FRESH LOGISTICS
Address: 771 MOUNTAIN VIEW AVE
City,State,Zip: OXNARD, CA 93030
Site ID: 416467
CERS ID: 10723906
CERS Description: Hazardous Chemical Management

HIST CORTESE:

edr_fname: RICHVIEW INC
edr_fadd1: 771 MOUNTAIN VIEW
City,State,Zip: OXNARD, CA 93030
Region: CORTESE
Facility County Code: 56
Reg By: LTNKA

Map ID
Direction
Distance
Elevation

MAP FINDINGS

Site

Database(s)

EDR ID Number
EPA ID Number

RICHVIEW INCORPORATED (Continued)

S104164832

Reg Id: C-87119

CERS:

Name: RICHVIEW, INC.
Address: 771 MOUNTAIN VIEW AVE
City,State,Zip: OXNARD, CA 93030
Site ID: 61576
CERS ID: T0611100241
CERS Description: Leaking Underground Storage Tank Cleanup Site

Affiliation:

Affiliation Type Desc: Regional Board Caseworker
Entity Name: DANIEL PIROTTON - LOS ANGELES RWQCB (REGION 4)
Entity Title: Not reported
Affiliation Address: Not reported
Affiliation City: R4 UNKNOWN
Affiliation State: CA
Affiliation Country: Not reported
Affiliation Zip: Not reported
Affiliation Phone: 2135766714

Name: ANACAPA FRESH LOGISTICS
Address: 771 MOUNTAIN VIEW AVE
City,State,Zip: OXNARD, CA 93030
Site ID: 416467
CERS ID: 10723906
CERS Description: Chemical Storage Facilities

Violations:

Site ID: 416467
Site Name: Anacapa Fresh Logistics
Violation Date: 05-09-2019
Citation: 19 CCR 4.5 2755.2(d) - California Code of Regulations, Title 19, Chapter 4.5, Section(s) 2755.2(d)
Violation Description: Failure to include the consideration of external events, including seismic events.
Violation Notes: Not reported
Violation Division: Oxnard City CUPA
Violation Program: CalARP
Violation Source: CERS

Site ID: 416467
Site Name: Anacapa Fresh Logistics
Violation Date: 05-09-2019
Citation: HSC 6.95 Multiple - California Health and Safety Code, Chapter 6.95, Section(s) Multiple
Violation Description: Business Plan Program - Training - General
Violation Notes: Not reported
Violation Division: Oxnard City CUPA
Violation Program: HMRRP
Violation Source: CERS

Site ID: 416467
Site Name: Anacapa Fresh Logistics
Violation Date: 05-09-2019
Citation: 19 CCR 4.5 2755.2(f) - California Code of Regulations, Title 19, Chapter 4.5, Section(s) 2755.2(f)

Map ID
Direction
Distance
Elevation

MAP FINDINGS

Site

Database(s)

EDR ID Number
EPA ID Number

RICHVIEW INCORPORATED (Continued)

S104164832

Violation Description: Failure to resolve all issues identified in the hazard review before startup of the changed process.

Violation Notes: Not reported
Violation Division: Oxnard City CUPA
Violation Program: CalARP
Violation Source: CERS

Site ID: 416467
Site Name: Anacapa Fresh Logistics
Violation Date: 05-09-2019
Citation: 19 CCR 4.5 2745.1(a) - California Code of Regulations, Title 19, Chapter 4.5, Section(s) 2745.1(a)

Violation Description: Failure to submit an RMP which includes all requirements described in section 2745.3 through 2745.9.

Violation Notes: Not reported
Violation Division: Oxnard City CUPA
Violation Program: CalARP
Violation Source: CERS

Evaluation:

Eval General Type: Compliance Evaluation Inspection
Eval Date: 01-19-2017
Violations Found: No
Eval Type: Routine done by local agency
Eval Notes: Not reported
Eval Division: Oxnard City CUPA
Eval Program: HMRRP
Eval Source: CERS

Eval General Type: Compliance Evaluation Inspection
Eval Date: 01-19-2017
Violations Found: No
Eval Type: Routine done by local agency
Eval Notes: Not reported
Eval Division: Oxnard City CUPA
Eval Program: CalARP
Eval Source: CERS

Eval General Type: Compliance Evaluation Inspection
Eval Date: 05-09-2019
Violations Found: Yes
Eval Type: Routine done by local agency
Eval Notes: Not reported
Eval Division: Oxnard City CUPA
Eval Program: HMRRP
Eval Source: CERS

Eval General Type: Compliance Evaluation Inspection
Eval Date: 05-09-2019
Violations Found: Yes
Eval Type: Routine done by local agency
Eval Notes: Not reported
Eval Division: Oxnard City CUPA
Eval Program: CalARP
Eval Source: CERS

Map ID
Direction
Distance
Elevation

MAP FINDINGS

Site

Database(s)

EDR ID Number
EPA ID Number

RICHVIEW INCORPORATED (Continued)

S104164832

Coordinates:

Site ID: 416467
Facility Name: Anacapa Fresh Logistics
Env Int Type Code: CalARP
Program ID: 10723906
Coord Name: Not reported
Ref Point Type Desc: Center of a facility or station.
Latitude: 34.193110
Longitude: -119.170360

Affiliation:

Affiliation Type Desc: Identification Signer
Entity Name: Doug Toovey
Entity Title: General Manager
Affiliation Address: Not reported
Affiliation City: Not reported
Affiliation State: Not reported
Affiliation Country: Not reported
Affiliation Zip: Not reported
Affiliation Phone: Not reported

Affiliation Type Desc: Property Owner
Entity Name: Richview, Inc.
Entity Title: Not reported
Affiliation Address: 203 Village Commons Drive
Affiliation City: Camarillo
Affiliation State: CA
Affiliation Country: United States
Affiliation Zip: 93012
Affiliation Phone: (805) 482-2345

Affiliation Type Desc: Environmental Contact
Entity Name: Doug Toovey
Entity Title: Not reported
Affiliation Address: 771 Mountain View Avenue
Affiliation City: Oxnard
Affiliation State: CA
Affiliation Country: Not reported
Affiliation Zip: 93030
Affiliation Phone: Not reported

Affiliation Type Desc: Legal Owner
Entity Name: Anacapa Fresh Logistics, LLC
Entity Title: Not reported
Affiliation Address: 771 Mountain View Avenue
Affiliation City: Oxnard
Affiliation State: CA
Affiliation Country: United States
Affiliation Zip: Not reported
Affiliation Phone: (805) 530-5000

Affiliation Type Desc: Operator
Entity Name: Anacapa Fresh Logistics, LLC - Doug Toovey, General Manager
Entity Title: Not reported
Affiliation Address: Not reported
Affiliation City: Not reported

Map ID
Direction
Distance
Elevation

MAP FINDINGS

Site

Database(s)

EDR ID Number
EPA ID Number

RICHVIEW INCORPORATED (Continued)

S104164832

Affiliation State: Not reported
Affiliation Country: Not reported
Affiliation Zip: Not reported
Affiliation Phone: (925) 382-3408

Affiliation Type Desc: Document Preparer
Entity Name: Cloud Consulting/Ray Cloud
Entity Title: Not reported
Affiliation Address: Not reported
Affiliation City: Not reported
Affiliation State: Not reported
Affiliation Country: Not reported
Affiliation Zip: Not reported
Affiliation Phone: Not reported

Affiliation Type Desc: Facility Mailing Address
Entity Name: Mailing Address
Entity Title: Not reported
Affiliation Address: 771 Mountain View Avenue
Affiliation City: Oxnard
Affiliation State: CA
Affiliation Country: Not reported
Affiliation Zip: 93030
Affiliation Phone: Not reported

Affiliation Type Desc: CUPA District
Entity Name: Oxnard Fire Department
Entity Title: Not reported
Affiliation Address: 360 West Second Street
Affiliation City: Oxnard
Affiliation State: CA
Affiliation Country: Not reported
Affiliation Zip: 93030
Affiliation Phone: (805) 385-7722

Affiliation Type Desc: Parent Corporation
Entity Name: Anacapa Fresh Logistics, LLC
Entity Title: Not reported
Affiliation Address: Not reported
Affiliation City: Not reported
Affiliation State: Not reported
Affiliation Country: Not reported
Affiliation Zip: Not reported
Affiliation Phone: Not reported

W140 RICHVIEW INC
SE 771 MOUNTAIN VIEW AVE
1/4-1/2 OXNARD, CA 93030
0.377 mi.
1990 ft. Site 2 of 2 in cluster W

LUST S105036238
N/A

Relative: LUST REG 4:
Lower Region: 4
Regional Board: 04
Actual: County: Ventura
50 ft. Facility Id: C-87119
Status: Case Closed

Map ID
Direction
Distance
Elevation

MAP FINDINGS

Site

Database(s)

EDR ID Number
EPA ID Number

RICHVIEW INC (Continued)

S105036238

Substance: Gasoline
Substance Quantity: Not reported
Local Case No: Not reported
Case Type: Groundwater
Abatement Method Used at the Site: Excavate and Dispose
Global ID: T0611100241
W Global ID: Not reported
Staff: UNK
Local Agency: 56000L
Cross Street: RICHMOND
Enforcement Type: Not reported
Date Leak Discovered: 10/26/1987
Date Leak First Reported: 10/26/1987
Date Leak Record Entered: 11/5/1987
Date Confirmation Began: Not reported
Date Leak Stopped: 10/26/1987
Date Case Last Changed on Database: 9/3/1996
Date the Case was Closed: 7/31/1996
How Leak Discovered: Tank Closure
How Leak Stopped: Not reported
Cause of Leak: Corrosion
Leak Source: Tank
Operator: OLD CASE #930300216
Water System: Not reported
Well Name: Not reported
Approx. Dist To Production Well (ft): 1494.413226209175687404810701
Source of Cleanup Funding: Tank
Preliminary Site Assessment Workplan Submitted: Not reported
Preliminary Site Assessment Began: Not reported
Pollution Characterization Began: 6/21/1988
Remediation Plan Submitted: Not reported
Remedial Action Underway: Not reported
Post Remedial Action Monitoring Began: Not reported
Enforcement Action Date: Not reported
Historical Max MTBE Date: Not reported
Hist Max MTBE Conc in Groundwater: Not reported
Hist Max MTBE Conc in Soil: Not reported
Significant Interim Remedial Action Taken: Yes
GW Qualifier: Not reported
Soil Qualifier: Not reported
Organization: Not reported
Owner Contact: Not reported
Responsible Party: RICHVIEW, INC.
RP Address: 771 MOUNTAIN VIEW AVE, OXNARD, CA 93030
Program: LUST
Lat/Long: 34.1937228 / -1
Local Agency Staff: EHD
Beneficial Use: Not reported
Priority: Not reported
Cleanup Fund Id: Not reported
Suspended: Not reported
Assigned Name: Not reported
Summary: VCEH CASE #C87119.

VENTURA CO. LUST:

Name: RICHVIEW INC
Address: 771 MOUNTAIN VIEW AVE

Map ID
Direction
Distance
Elevation

MAP FINDINGS

Site

Database(s)

EDR ID Number
EPA ID Number

RICHVIEW INC (Continued)

S105036238

City: OXNARD
Region: VENTURA
Facility ID: 87119
Status: Case Closed

LUST REG 4:

Region: 4
Regional Board: 04
County: Ventura
Facility Id: C-87119
Status: Case Closed
Substance: Gasoline
Substance Quantity: Not reported
Local Case No: Not reported
Case Type: Groundwater
Abatement Method Used at the Site: Excavate and Dispose
Global ID: T0611100241
W Global ID: Not reported
Staff: UNK
Local Agency: 56000L
Cross Street: RICHMOND
Enforcement Type: Not reported
Date Leak Discovered: 10/26/1987
Date Leak First Reported: 10/26/1987
Date Leak Record Entered: 11/5/1987
Date Confirmation Began: Not reported
Date Leak Stopped: 10/26/1987
Date Case Last Changed on Database: 9/3/1996
Date the Case was Closed: 7/31/1996
How Leak Discovered: Tank Closure
How Leak Stopped: Not reported
Cause of Leak: Corrosion
Leak Source: Tank
Operator: OLD CASE #930300216
Water System: Not reported
Well Name: Not reported
Approx. Dist To Production Well (ft): 1494.413226209175687404810701
Source of Cleanup Funding: Tank
Preliminary Site Assessment Workplan Submitted: Not reported
Preliminary Site Assessment Began: Not reported
Pollution Characterization Began: 6/21/1988
Remediation Plan Submitted: Not reported
Remedial Action Underway: Not reported
Post Remedial Action Monitoring Began: Not reported
Enforcement Action Date: Not reported
Historical Max MTBE Date: Not reported
Hist Max MTBE Conc in Groundwater: Not reported
Hist Max MTBE Conc in Soil: Not reported
Significant Interim Remedial Action Taken: Yes
GW Qualifier: Not reported
Soil Qualifier: Not reported
Organization: Not reported
Owner Contact: Not reported
Responsible Party: RICHVIEW, INC.
RP Address: 771 MOUNTAIN VIEW AVE, OXNARD, CA 93030
Program: LUST
Lat/Long: 34.1937228 / -1

Map ID
Direction
Distance
Elevation

MAP FINDINGS

Site

Database(s)

EDR ID Number
EPA ID Number

RICHVIEW INC (Continued)

S105036238

Local Agency Staff: EHD
Beneficial Use: Not reported
Priority: Not reported
Cleanup Fund Id: Not reported
Suspended: Not reported
Assigned Name: Not reported
Summary: VCEH CASE #C87119.

VENTURA CO. LUST:

Name: RICHVIEW INC
Address: 771 MOUNTAIN VIEW AVE
City: OXNARD
Region: VENTURA
Facility ID: 87119
Status: Case Closed

X141 OXNARD FROZEN FOOD COOP
ESE 711 DIAZ AVE
1/4-1/2 OXNARD, CA 93030
0.382 mi.
2017 ft. Site 1 of 2 in cluster X

HIST CORTESE S104164740
CERS N/A
LUST
NPDES
CHMIRS
CERS HAZ WASTE

Relative:
Lower
Actual:
52 ft.

LUST:

Name: OXNARD FROZEN FOOD COOP
Address: 711 DIAZ AVE
City,State,Zip: OXNARD, CA 93030
Lead Agency: VENTURA COUNTY
Case Type: LUST Cleanup Site
Geo Track: http://geotracker.waterboards.ca.gov/profile_report.asp?global_id=T0611100466
Global Id: T0611100466
Latitude: 34.195039
Longitude: -119.168978
Status: Completed - Case Closed
Status Date: 05/05/1989
Case Worker: Not reported
RB Case Number: C-89046
Local Agency: Not reported
File Location: Not reported
Local Case Number: 89046
Potential Media Affect: Soil
Potential Contaminants of Concern: Gasoline
Site History: Not reported

LUST:

Global Id: T0611100466
Contact Type: Regional Board Caseworker
Contact Name: DANIEL PIROTTON
Organization Name: LOS ANGELES RWQCB (REGION 4)
Address: Not reported
City: R4 UNKNOWN
Email: dpirotton@waterboards.ca.gov
Phone Number: 2135766714

LUST:

Global Id: T0611100466
Action Type: Other

Map ID
Direction
Distance
Elevation

MAP FINDINGS

Site

Database(s)

EDR ID Number
EPA ID Number

OXNARD FROZEN FOOD COOP (Continued)

S104164740

Date: 04/10/1989
Action: Leak Reported

Global Id: T0611100466
Action Type: Other
Date: 04/10/1989
Action: Leak Discovery

Global Id: T0611100466
Action Type: ENFORCEMENT
Date: 04/11/1989
Action: * Historical Enforcement

LUST:

Global Id: T0611100466
Status: Open - Case Begin Date
Status Date: 04/10/1989

Global Id: T0611100466
Status: Open - Site Assessment
Status Date: 04/10/1989

Global Id: T0611100466
Status: Completed - Case Closed
Status Date: 05/05/1989

LUST REG 4:

Region: 4
Regional Board: 04
County: Ventura
Facility Id: C-89046
Status: Case Closed
Substance: Misc. Motor Vehicle Fuels
Substance Quantity: Not reported
Local Case No: 89046
Case Type: Soil
Abatement Method Used at the Site: Excavate and Dispose
Global ID: T0611100466
W Global ID: Not reported
Staff: UNK
Local Agency: 56000L
Cross Street: Not reported
Enforcement Type: EF
Date Leak Discovered: 4/10/1989
Date Leak First Reported: 4/10/1989
Date Leak Record Entered: Not reported
Date Confirmation Began: 4/10/1989
Date Leak Stopped: Not reported
Date Case Last Changed on Database: Not reported
Date the Case was Closed: 5/5/1989
How Leak Discovered: Not reported
How Leak Stopped: Not reported
Cause of Leak: Not reported
Leak Source: Not reported
Operator: Not reported

Map ID
Direction
Distance
Elevation

MAP FINDINGS

Site

Database(s)

EDR ID Number
EPA ID Number

OXNARD FROZEN FOOD COOP (Continued)

S104164740

Water System: Not reported
Well Name: Not reported
Approx. Dist To Production Well (ft): 1999.1731428051481311039324298
Source of Cleanup Funding: S
Preliminary Site Assessment Workplan Submitted: 4/10/1989
Preliminary Site Assessment Began: 5/5/1989
Pollution Characterization Began: Not reported
Remediation Plan Submitted: Not reported
Remedial Action Underway: Not reported
Post Remedial Action Monitoring Began: Not reported
Enforcement Action Date: 4/11/1989
Historical Max MTBE Date: Not reported
Hist Max MTBE Conc in Groundwater: Not reported
Hist Max MTBE Conc in Soil: Not reported
Significant Interim Remedial Action Taken: Not reported
GW Qualifier: Not reported
Soil Qualifier: Not reported
Organization: Not reported
Owner Contact: Not reported
Responsible Party: OXNARD FROZEN FOOD
RP Address: Not reported
Program: LUST
Lat/Long: 34.1944268 / -1
Local Agency Staff: EHD
Beneficial Use: Not reported
Priority: Not reported
Cleanup Fund Id: Not reported
Suspended: Not reported
Assigned Name: Not reported
Summary: Not reported

CERS HAZ WASTE:

Name: BOSKOVICH FARMS: OXNARD PLANT
Address: 711 DIAZ AVE
City,State,Zip: OXNARD, CA 93030
Site ID: 388145
CERS ID: 10200577
CERS Description: Hazardous Waste Generator

Name: BOSKOVICH FARMS: OXNARD PLANT
Address: 711 DIAZ AVE
City,State,Zip: OXNARD, CA 93030
Site ID: 388145
CERS ID: 10200577
CERS Description: Hazardous Chemical Management

CHMIRS:

Name: Not reported
Address: 711 DIAZ AVE
City,State,Zip: OXNARD, CA 93030
OES Incident Number: 08-4817
OES notification: 06/30/2008
OES Date: Not reported
OES Time: Not reported
Date Completed: Not reported
Property Use: Not reported

Map ID
Direction
Distance
Elevation

MAP FINDINGS

Site

Database(s)

EDR ID Number
EPA ID Number

OXNARD FROZEN FOOD COOP (Continued)

S104164740

Agency Id Number: Not reported
Agency Incident Number: Not reported
Time Notified: Not reported
Time Completed: Not reported
Surrounding Area: Not reported
Estimated Temperature: Not reported
Property Management: Not reported
More Than Two Substances Involved?: Not reported
Resp Agency Personel # Of Decontaminated: Not reported
Responding Agency Personel # Of Injuries: Not reported
Responding Agency Personel # Of Fatalities: Not reported
Others Number Of Decontaminated: Not reported
Others Number Of Injuries: Not reported
Others Number Of Fatalities: Not reported
Vehicle Make/year: Not reported
Vehicle License Number: Not reported
Vehicle State: Not reported
Vehicle Id Number: Not reported
CA DOT PUC/ICC Number: Not reported
Company Name: Not reported
Reporting Officer Name/ID: Not reported
Report Date: Not reported
Facility Telephone: Not reported
Waterway Involved: No
Waterway: Not reported
Spill Site: Other
Cleanup By: Reporting Party
Containment: Not reported
What Happened: Not reported
Type: Not reported
Measure: Lbs.
Other: Not reported
Date/Time: 1030
Year: 2008
Agency: Voskovich Farms
Incident Date: 6/30/2008
Admin Agency: Oxnard Fire Department
Amount: Not reported
Contained: No
Site Type: Not reported
E Date: Not reported
Substance: Anhydrous Ammonia
Quantity Released: 50
Unknown: Not reported
Substance #2: Not reported
Substance #3: Not reported
Evacuations: 0
Number of Injuries: 0
Number of Fatalities: 0
#1 Pipeline: Not reported
#2 Pipeline: Not reported
#3 Pipeline: Not reported
#1 Vessel >= 300 Tons: Not reported
#2 Vessel >= 300 Tons: Not reported
#3 Vessel >= 300 Tons: Not reported
Evacs: Not reported
Injuries: Not reported

Map ID
Direction
Distance
Elevation

MAP FINDINGS

Site

Database(s)

EDR ID Number
EPA ID Number

OXNARD FROZEN FOOD COOP (Continued)

S104164740

Fatals: Not reported
Comments: Not reported
Description: Broken part off of a valve caused the release. It is still leaking in a light vapor form. The Oxnard Fire Dept. is on scene working on the issue.

HIST CORTESE:

edr_fname: OXNARD FROZEN FOOD COOP
edr_fadd1: 711 DIAZ
City,State,Zip: OXNARD, CA
Region: CORTESE
Facility County Code: 56
Reg By: LTNKA
Reg Id: C-89046

NPDES:

Name: BOSKOVICH FARMS INC
Address: 711 DIAZ AVE
City,State,Zip: OXNARD, CA 93030
Facility Status: Not reported
NPDES Number: Not reported
Region: Not reported
Agency Number: Not reported
Regulatory Measure ID: Not reported
Place ID: Not reported
Order Number: Not reported
WDID: 4 561016336
Regulatory Measure Type: Industrial
Program Type: Not reported
Adoption Date Of Regulatory Measure: Not reported
Effective Date Of Regulatory Measure: Not reported
Termination Date Of Regulatory Measure: Not reported
Expiration Date Of Regulatory Measure: Not reported
Discharge Address: Not reported
Discharge Name: Not reported
Discharge City: Not reported
Discharge State: Not reported
Discharge Zip: Not reported
Status: Active
Status Date: 01/29/2001
Operator Name: Boskovich Farms Inc
Operator Address: PO Box 1352
Operator City: Oxnard
Operator State: California
Operator Zip: 93032

NPDES as of 03/2018:

NPDES Number: Not reported
Status: Not reported
Agency Number: Not reported
Region: 4
Regulatory Measure ID: 192752
Order Number: Not reported
Regulatory Measure Type: Industrial
Place ID: Not reported
WDID: 4 561016336

Map ID
Direction
Distance
Elevation

MAP FINDINGS

Site

Database(s)

EDR ID Number
EPA ID Number

OXNARD FROZEN FOOD COOP (Continued)

S104164740

Program Type: Not reported
Adoption Date Of Regulatory Measure: Not reported
Effective Date Of Regulatory Measure: Not reported
Expiration Date Of Regulatory Measure: Not reported
Termination Date Of Regulatory Measure: Not reported
Discharge Name: Not reported
Discharge Address: Not reported
Discharge City: Not reported
Discharge State: Not reported
Discharge Zip: Not reported
Received Date: 05/09/2008
Processed Date: 01/29/2001
Status: Active
Status Date: 01/29/2001
Place Size: 15
Place Size Unit: Acres
Contact: Steven Marquez
Contact Title: Not reported
Contact Phone: 805-822-5737
Contact Phone Ext: Not reported
Contact Email: smarquez@boskovichfarms.com
Operator Name: Boskovich Farms Inc
Operator Address: PO Box 1352
Operator City: Oxnard
Operator State: California
Operator Zip: 93032
Operator Contact: Steven Marquez
Operator Contact Title: Not reported
Operator Contact Phone: 805-822-5737
Operator Contact Phone Ext: Not reported
Operator Contact Email: smarquez@boskovichfarms.com
Operator Type: Private Business
Developer: Not reported
Developer Address: Not reported
Developer City: Not reported
Developer State: California
Developer Zip: Not reported
Developer Contact: Not reported
Developer Contact Title: Not reported
Constype Linear Utility Ind: Not reported
Emergency Phone: 805-797-3919
Emergency Phone Ext: Not reported
Constype Above Ground Ind: Not reported
Constype Below Ground Ind: Not reported
Constype Cable Line Ind: Not reported
Constype Comm Line Ind: Not reported
Constype Commercial Ind: Not reported
Constype Electrical Line Ind: Not reported
Constype Gas Line Ind: Not reported
Constype Industrial Ind: Not reported
Constype Other Description: Not reported
Constype Other Ind: Not reported
Constype Recons Ind: Not reported
Constype Residential Ind: Not reported
Constype Transport Ind: Not reported
Constype Utility Description: Not reported
Constype Utility Ind: Not reported

Map ID
Direction
Distance
Elevation

MAP FINDINGS

Site

Database(s)

EDR ID Number
EPA ID Number

OXNARD FROZEN FOOD COOP (Continued)

S104164740

Constype Water Sewer Ind: Not reported
Dir Discharge Uswater Ind: N
Receiving Water Name: Ocean
Certifier: Steven Marquez
Certifier Title: Environmental Compliance
Certification Date: 15-JUN-15
Primary Sic: 4222-Refrigerated Warehousing and Storage
Secondary Sic: 2097-Manufactured Ice
Tertiary Sic: 191-General farms, primarily crop

NPDES Number: CAS000001
Status: Active
Agency Number: 0
Region: 4
Regulatory Measure ID: 192752
Order Number: 97-03-DWQ
Regulatory Measure Type: Enrollee
Place ID: Not reported
WDID: 4 561016336
Program Type: Industrial
Adoption Date Of Regulatory Measure: Not reported
Effective Date Of Regulatory Measure: 01/29/2001
Expiration Date Of Regulatory Measure: Not reported
Termination Date Of Regulatory Measure: Not reported

Discharge Name: Boskovich Farms Inc
Discharge Address: PO Box 1352
Discharge City: Oxnard
Discharge State: California
Discharge Zip: 93032
Received Date: Not reported
Processed Date: Not reported
Status: Not reported
Status Date: Not reported
Place Size: Not reported
Place Size Unit: Not reported
Contact: Not reported
Contact Title: Not reported
Contact Phone: Not reported
Contact Phone Ext: Not reported
Contact Email: Not reported
Operator Name: Not reported
Operator Address: Not reported
Operator City: Not reported
Operator State: Not reported
Operator Zip: Not reported
Operator Contact: Not reported
Operator Contact Title: Not reported
Operator Contact Phone: Not reported
Operator Contact Phone Ext: Not reported
Operator Contact Email: Not reported
Operator Type: Not reported
Developer: Not reported
Developer Address: Not reported
Developer City: Not reported
Developer State: Not reported
Developer Zip: Not reported
Developer Contact: Not reported

Map ID
Direction
Distance
Elevation

MAP FINDINGS

Site

Database(s)

EDR ID Number
EPA ID Number

OXNARD FROZEN FOOD COOP (Continued)

S104164740

Developer Contact Title: Not reported
Constype Linear Utility Ind: Not reported
Emergency Phone: Not reported
Emergency Phone Ext: Not reported
Constype Above Ground Ind: Not reported
Constype Below Ground Ind: Not reported
Constype Cable Line Ind: Not reported
Constype Comm Line Ind: Not reported
Constype Commercial Ind: Not reported
Constype Electrical Line Ind: Not reported
Constype Gas Line Ind: Not reported
Constype Industrial Ind: Not reported
Constype Other Description: Not reported
Constype Other Ind: Not reported
Constype Recons Ind: Not reported
Constype Residential Ind: Not reported
Constype Transport Ind: Not reported
Constype Utility Description: Not reported
Constype Utility Ind: Not reported
Constype Water Sewer Ind: Not reported
Dir Discharge Uswater Ind: Not reported
Receiving Water Name: Not reported
Certifier: Not reported
Certifier Title: Not reported
Certification Date: Not reported
Primary Sic: Not reported
Secondary Sic: Not reported
Tertiary Sic: Not reported

Name: BOSKOVICH FARMS INC
Address: 711 DIAZ AVE
City,State,Zip: OXNARD, CA 93030
Facility Status: Active
NPDES Number: CAS000001
Region: 4
Agency Number: 0
Regulatory Measure ID: 192752
Place ID: Not reported
Order Number: 97-03-DWQ
WDID: 4 561016336
Regulatory Measure Type: Enrollee
Program Type: Industrial
Adoption Date Of Regulatory Measure: Not reported
Effective Date Of Regulatory Measure: 01/29/2001
Termination Date Of Regulatory Measure: Not reported
Expiration Date Of Regulatory Measure: Not reported
Discharge Address: PO Box 1352
Discharge Name: Boskovich Farms Inc
Discharge City: Oxnard
Discharge State: California
Discharge Zip: 93032
Status: Not reported
Status Date: Not reported
Operator Name: Not reported
Operator Address: Not reported
Operator City: Not reported

Map ID
Direction
Distance
Elevation

MAP FINDINGS

Site

Database(s)

EDR ID Number
EPA ID Number

OXNARD FROZEN FOOD COOP (Continued)

S104164740

Operator State: Not reported
Operator Zip: Not reported
NPDES as of 03/2018:
NPDES Number: Not reported
Status: Not reported
Agency Number: Not reported
Region: 4
Regulatory Measure ID: 192752
Order Number: Not reported
Regulatory Measure Type: Industrial
Place ID: Not reported
WDID: 4 561016336
Program Type: Not reported
Adoption Date Of Regulatory Measure: Not reported
Effective Date Of Regulatory Measure: Not reported
Expiration Date Of Regulatory Measure: Not reported
Termination Date Of Regulatory Measure: Not reported
Discharge Name: Not reported
Discharge Address: Not reported
Discharge City: Not reported
Discharge State: Not reported
Discharge Zip: Not reported
Received Date: 05/09/2008
Processed Date: 01/29/2001
Status: Active
Status Date: 01/29/2001
Place Size: 15
Place Size Unit: Acres
Contact: Steven Marquez
Contact Title: Not reported
Contact Phone: 805-822-5737
Contact Phone Ext: Not reported
Contact Email: smarquez@boskovichfarms.com
Operator Name: Boskovich Farms Inc
Operator Address: PO Box 1352
Operator City: Oxnard
Operator State: California
Operator Zip: 93032
Operator Contact: Steven Marquez
Operator Contact Title: Not reported
Operator Contact Phone: 805-822-5737
Operator Contact Phone Ext: Not reported
Operator Contact Email: smarquez@boskovichfarms.com
Operator Type: Private Business
Developer: Not reported
Developer Address: Not reported
Developer City: Not reported
Developer State: California
Developer Zip: Not reported
Developer Contact: Not reported
Developer Contact Title: Not reported
Constype Linear Utility Ind: Not reported
Emergency Phone: 805-797-3919
Emergency Phone Ext: Not reported
Constype Above Ground Ind: Not reported
Constype Below Ground Ind: Not reported
Constype Cable Line Ind: Not reported

Map ID
Direction
Distance
Elevation

MAP FINDINGS

Site

Database(s)

EDR ID Number
EPA ID Number

OXNARD FROZEN FOOD COOP (Continued)

S104164740

Constype Comm Line Ind: Not reported
Constype Commercial Ind: Not reported
Constype Electrical Line Ind: Not reported
Constype Gas Line Ind: Not reported
Constype Industrial Ind: Not reported
Constype Other Description: Not reported
Constype Other Ind: Not reported
Constype Recons Ind: Not reported
Constype Residential Ind: Not reported
Constype Transport Ind: Not reported
Constype Utility Description: Not reported
Constype Utility Ind: Not reported
Constype Water Sewer Ind: Not reported
Dir Discharge Uswater Ind: N
Receiving Water Name: Ocean
Certifier: Steven Marquez
Certifier Title: Environmental Compliance
Certification Date: 15-JUN-15
Primary Sic: 4222-Refrigerated Warehousing and Storage
Secondary Sic: 2097-Manufactured Ice
Tertiary Sic: 191-General farms, primarily crop

NPDES Number: CAS000001
Status: Active
Agency Number: 0
Region: 4
Regulatory Measure ID: 192752
Order Number: 97-03-DWQ
Regulatory Measure Type: Enrollee
Place ID: Not reported
WDID: 4 561016336
Program Type: Industrial
Adoption Date Of Regulatory Measure: Not reported
Effective Date Of Regulatory Measure: 01/29/2001
Expiration Date Of Regulatory Measure: Not reported
Termination Date Of Regulatory Measure: Not reported
Discharge Name: Boskovich Farms Inc
Discharge Address: PO Box 1352
Discharge City: Oxnard
Discharge State: California
Discharge Zip: 93032
Received Date: Not reported
Processed Date: Not reported
Status: Not reported
Status Date: Not reported
Place Size: Not reported
Place Size Unit: Not reported
Contact: Not reported
Contact Title: Not reported
Contact Phone: Not reported
Contact Phone Ext: Not reported
Contact Email: Not reported
Operator Name: Not reported
Operator Address: Not reported
Operator City: Not reported
Operator State: Not reported
Operator Zip: Not reported

Map ID
Direction
Distance
Elevation

MAP FINDINGS

Site

Database(s)

EDR ID Number
EPA ID Number

OXNARD FROZEN FOOD COOP (Continued)

S104164740

Operator Contact: Not reported
Operator Contact Title: Not reported
Operator Contact Phone: Not reported
Operator Contact Phone Ext: Not reported
Operator Contact Email: Not reported
Operator Type: Not reported
Developer: Not reported
Developer Address: Not reported
Developer City: Not reported
Developer State: Not reported
Developer Zip: Not reported
Developer Contact: Not reported
Developer Contact Title: Not reported
Constype Linear Utility Ind: Not reported
Emergency Phone: Not reported
Emergency Phone Ext: Not reported
Constype Above Ground Ind: Not reported
Constype Below Ground Ind: Not reported
Constype Cable Line Ind: Not reported
Constype Comm Line Ind: Not reported
Constype Commercial Ind: Not reported
Constype Electrical Line Ind: Not reported
Constype Gas Line Ind: Not reported
Constype Industrial Ind: Not reported
Constype Other Description: Not reported
Constype Other Ind: Not reported
Constype Recons Ind: Not reported
Constype Residential Ind: Not reported
Constype Transport Ind: Not reported
Constype Utility Description: Not reported
Constype Utility Ind: Not reported
Constype Water Sewer Ind: Not reported
Dir Discharge Uswater Ind: Not reported
Receiving Water Name: Not reported
Certifier: Not reported
Certifier Title: Not reported
Certification Date: Not reported
Primary Sic: Not reported
Secondary Sic: Not reported
Tertiary Sic: Not reported

Name: BOSKOVICH FARMS INC
Address: 711 DIAZ AVE
City,State,Zip: OXNARD, CA 93030
Facility Status: Not reported
NPDES Number: Not reported
Region: Not reported
Agency Number: Not reported
Regulatory Measure ID: Not reported
Place ID: Not reported
Order Number: Not reported
WDID: 4 561002649
Regulatory Measure Type: Industrial
Program Type: Not reported
Adoption Date Of Regulatory Measure: Not reported
Effective Date Of Regulatory Measure: Not reported

Map ID
Direction
Distance
Elevation

MAP FINDINGS

Site

Database(s)

EDR ID Number
EPA ID Number

OXNARD FROZEN FOOD COOP (Continued)

S104164740

Termination Date Of Regulatory Measure: Not reported
Expiration Date Of Regulatory Measure: Not reported
Discharge Address: Not reported
Discharge Name: Not reported
Discharge City: Not reported
Discharge State: Not reported
Discharge Zip: Not reported
Status: Terminated
Status Date: 04/01/1992
Operator Name: Boskovich Farms Inc
Operator Address: PO Box 1352
Operator City: Oxnard
Operator State: California
Operator Zip: 93032

NPDES as of 03/2018:

NPDES Number: Not reported
Status: Not reported
Agency Number: Not reported
Region: 4
Regulatory Measure ID: 268435
Order Number: Not reported
Regulatory Measure Type: Industrial
Place ID: Not reported
WDID: 4 561002649
Program Type: Not reported
Adoption Date Of Regulatory Measure: Not reported
Effective Date Of Regulatory Measure: Not reported
Expiration Date Of Regulatory Measure: Not reported
Termination Date Of Regulatory Measure: Not reported
Discharge Name: Not reported
Discharge Address: Not reported
Discharge City: Not reported
Discharge State: Not reported
Discharge Zip: Not reported
Received Date: 05/09/2008
Processed Date: 04/01/1992
Status: Terminated
Status Date: 04/01/1992
Place Size: 14
Place Size Unit: Acres
Contact: Phil Vasquez
Contact Title: Not reported
Contact Phone: 805-487-2299
Contact Phone Ext: Not reported
Contact Email: Not reported
Operator Name: Boskovich Farms Inc
Operator Address: PO Box 1352
Operator City: Oxnard
Operator State: California
Operator Zip: 93032
Operator Contact: Phil Vasquez
Operator Contact Title: Not reported
Operator Contact Phone: 805-487-2299
Operator Contact Phone Ext: Not reported
Operator Contact Email: Not reported
Operator Type: Private Business
Developer: Not reported

Map ID
Direction
Distance
Elevation

MAP FINDINGS

Site

Database(s)

EDR ID Number
EPA ID Number

OXNARD FROZEN FOOD COOP (Continued)

S104164740

Developer Address: Not reported
Developer City: Not reported
Developer State: California
Developer Zip: Not reported
Developer Contact: Not reported
Developer Contact Title: Not reported
Constype Linear Utility Ind: Not reported
Emergency Phone: 805-487-2299
Emergency Phone Ext: Not reported
Constype Above Ground Ind: Not reported
Constype Below Ground Ind: Not reported
Constype Cable Line Ind: Not reported
Constype Comm Line Ind: Not reported
Constype Commercial Ind: Not reported
Constype Electrical Line Ind: Not reported
Constype Gas Line Ind: Not reported
Constype Industrial Ind: Not reported
Constype Other Description: Not reported
Constype Other Ind: Not reported
Constype Recons Ind: Not reported
Constype Residential Ind: Not reported
Constype Transport Ind: Not reported
Constype Utility Description: Not reported
Constype Utility Ind: Not reported
Constype Water Sewer Ind: Not reported
Dir Discharge Uswater Ind: Not reported
Receiving Water Name: Pacific Ocean
Certifier: Not reported
Certifier Title: Not reported
Certification Date: Not reported
Primary Sic: 4225-General Warehousing and Storage
Secondary Sic: Not reported
Tertiary Sic: Not reported

CERS:

Name: BOSKOVICH FARMS: OXNARD PLANT
Address: 711 DIAZ AVE
City,State,Zip: OXNARD, CA 93030
Site ID: 388145
CERS ID: 10200577
CERS Description: Chemical Storage Facilities

Violations:

Site ID: 388145
Site Name: BOSKOVICH FARMS: OXNARD PLANT
Violation Date: 07-18-2013
Citation: 02001 - Search Title 8 regulations for 3270 C at
<https://www.dir.ca.gov/title8/index/T8index.asp>
Violation Description: Cal/OSHA Violation
Violation Notes: Not reported
Violation Division: Cal/OSHA
Violation Program: OSHA
Violation Source: CERS

Site ID: 388145
Site Name: BOSKOVICH FARMS: OXNARD PLANT

Map ID
Direction
Distance
Elevation

MAP FINDINGS

Site

Database(s)

EDR ID Number
EPA ID Number

OXNARD FROZEN FOOD COOP (Continued)

S104164740

Violation Date: 10-17-2017
Citation: 22 CCR 12 66262.34(f) - California Code of Regulations, Title 22, Chapter 12, Section(s) 66262.34(f)
Violation Description: Failure to properly label hazardous waste accumulation containers and portable tanks with the following requirements: "Hazardous Waste", name and address of the generator, physical and chemical characteristics of the Hazardous Waste, and starting accumulation date.
Violation Notes: Returned to compliance on 12/14/2017.
Violation Division: Oxnard City CUPA
Violation Program: HW
Violation Source: CERS

Site ID: 388145
Site Name: BOSKOVICH FARMS: OXNARD PLANT
Violation Date: 10-17-2017
Citation: 22 CCR 12 66262.40(c) - California Code of Regulations, Title 22, Chapter 12, Section(s) 66262.40(c)
Violation Description: Failure to keep records of any test results, waste analyses, or other determinations made in accordance with section 66262.11 for at least three years from the date that the waste was last sent to on-site or off-site treatment, storage, or disposal.
Violation Notes: Returned to compliance on 12/14/2017.
Violation Division: Oxnard City CUPA
Violation Program: HW
Violation Source: CERS

Site ID: 388145
Site Name: BOSKOVICH FARMS: OXNARD PLANT
Violation Date: 10-17-2017
Citation: 40 CFR 1 265.31 - U.S. Code of Federal Regulations, Title 40, Chapter 1, Section(s) 265.31
Violation Description: Failure to maintain and operate the facility to minimize the possibility of a fire, explosion, or any unplanned sudden or non-sudden release of hazardous waste or hazardous waste constituents to air, soil, or surface water which could threaten human health or the environment.
Violation Notes: Returned to compliance on 12/14/2017.
Violation Division: Oxnard City CUPA
Violation Program: HW
Violation Source: CERS

Site ID: 388145
Site Name: BOSKOVICH FARMS: OXNARD PLANT
Violation Date: 06-12-2008
Citation: 01001 - Search Title 8 regulations for 5155 E at <https://www.dir.ca.gov/title8/index/T8index.asp>
Violation Description: Cal/OSHA Violation
Violation Notes: Not reported
Violation Division: Cal/OSHA
Violation Program: OSHA
Violation Source: CERS

Site ID: 388145
Site Name: BOSKOVICH FARMS: OXNARD PLANT
Violation Date: 10-17-2017
Citation: HSC 6.95 Multiple - California Health and Safety Code, Chapter 6.95,

Map ID
Direction
Distance
Elevation

MAP FINDINGS

Site

Database(s)

EDR ID Number
EPA ID Number

OXNARD FROZEN FOOD COOP (Continued)

S104164740

Section(s) Multiple
Violation Description: Business Plan Program - Training - General
Violation Notes: Returned to compliance on 12/14/2017.
Violation Division: Oxnard City CUPA
Violation Program: HMRRP
Violation Source: CERS

Site ID: 388145
Site Name: BOSKOVICH FARMS: OXNARD PLANT
Violation Date: 10-17-2017
Citation: 40 CFR 1 265.173 - U.S. Code of Federal Regulations, Title 40, Chapter 1, Section(s) 265.173

Violation Description: Failure to meet the following container management requirements: (a) A container holding hazardous waste must always be closed during storage, except when it is necessary to add or remove waste. (b) A container holding hazardous waste must not be opened, handled, or stored in a manner which may rupture the container or cause it to leak.

Violation Notes: Returned to compliance on 12/14/2017.
Violation Division: Oxnard City CUPA
Violation Program: HW
Violation Source: CERS

Site ID: 388145
Site Name: BOSKOVICH FARMS: OXNARD PLANT
Violation Date: 02-10-2017
Citation: 05001 - Search Title 8 regulations for 4075(A) at <https://www.dir.ca.gov/title8/index/T8index.asp>

Violation Description: Cal/OSHA Violation
Violation Notes: Not reported
Violation Division: Cal/OSHA
Violation Program: OSHA
Violation Source: CERS

Evaluation:
Eval General Type: Occupational Safety and Health Administration Inspection
Eval Date: 03-27-2013
Violations Found: Yes
Eval Type: Cal/OSHA Inspection
Eval Notes: Not reported
Eval Division: Cal/OSHA
Eval Program: OSHA
Eval Source: CERS

Eval General Type: Occupational Safety and Health Administration Inspection
Eval Date: 09-01-2016
Violations Found: Yes
Eval Type: Cal/OSHA Inspection
Eval Notes: Not reported
Eval Division: Cal/OSHA
Eval Program: OSHA
Eval Source: CERS

Eval General Type: Compliance Evaluation Inspection
Eval Date: 04-10-2014
Violations Found: No
Eval Type: Routine done by local agency

Map ID
Direction
Distance
Elevation

MAP FINDINGS

Site

Database(s)

EDR ID Number
EPA ID Number

OXNARD FROZEN FOOD COOP (Continued)

S104164740

Eval Notes: Not reported
Eval Division: Oxnard City CUPA
Eval Program: CalARP
Eval Source: CERS

Eval General Type: Occupational Safety and Health Administration Inspection
Eval Date: 12-26-2007
Violations Found: Yes
Eval Type: Cal/OSHA Inspection
Eval Notes: Not reported
Eval Division: Cal/OSHA
Eval Program: OSHA
Eval Source: CERS

Eval General Type: Compliance Evaluation Inspection
Eval Date: 04-10-2014
Violations Found: Yes
Eval Type: Routine done by local agency
Eval Notes: Not reported
Eval Division: Oxnard City CUPA
Eval Program: HW
Eval Source: CERS

Eval General Type: Compliance Evaluation Inspection
Eval Date: 10-17-2017
Violations Found: Yes
Eval Type: Routine done by local agency
Eval Notes: Not reported
Eval Division: Oxnard City CUPA
Eval Program: HW
Eval Source: CERS

Eval General Type: Compliance Evaluation Inspection
Eval Date: 04-10-2014
Violations Found: No
Eval Type: Routine done by local agency
Eval Notes: Not reported
Eval Division: Oxnard City CUPA
Eval Program: HMRRP
Eval Source: CERS

Eval General Type: Compliance Evaluation Inspection
Eval Date: 10-17-2017
Violations Found: Yes
Eval Type: Routine done by local agency
Eval Notes: Not reported
Eval Division: Oxnard City CUPA
Eval Program: HMRRP
Eval Source: CERS

Enforcement Action:
Site ID: 388145
Site Name: BOSKOVICH FARMS: OXNARD PLANT
Site Address: 711 DIAZ AVE
Site City: OXNARD
Site Zip: 93030
Enf Action Date: 11-27-2017

Map ID
Direction
Distance
Elevation

MAP FINDINGS

Site

Database(s)

EDR ID Number
EPA ID Number

OXNARD FROZEN FOOD COOP (Continued)

S104164740

Enf Action Type: Notice of Violation (Unified Program)
Enf Action Description: Notice of Violation Issued by the Inspector at the Time of Inspection
Enf Action Notes: Due 12/15/17.
Enf Action Division: Oxnard City CUPA
Enf Action Program: HMRRP
Enf Action Source: CERS

Site ID: 388145
Site Name: BOSKOVICH FARMS: OXNARD PLANT
Site Address: 711 DIAZ AVE
Site City: OXNARD
Site Zip: 93030

Enf Action Date: 11-27-2017
Enf Action Type: Notice of Violation (Unified Program)
Enf Action Description: Notice of Violation Issued by the Inspector at the Time of Inspection
Enf Action Notes: Due 12/15/17.
Enf Action Division: Oxnard City CUPA
Enf Action Program: HW
Enf Action Source: CERS

Coordinates:

Site ID: 388145
Facility Name: BOSKOVICH FARMS: OXNARD PLANT
Env Int Type Code: CalARP
Program ID: 10200577
Coord Name: Not reported
Ref Point Type Desc: Center of a facility or station.
Latitude: 34.195230
Longitude: -119.168370

Affiliation:

Affiliation Type Desc: CUPA District
Entity Name: Oxnard Fire Department
Entity Title: Not reported
Affiliation Address: 360 West Second Street
Affiliation City: Oxnard
Affiliation State: CA
Affiliation Country: Not reported
Affiliation Zip: 93030
Affiliation Phone: (805) 385-7722

Affiliation Type Desc: Document Preparer
Entity Name: Arturo Huerta - Sidera Environmental, Inc.
Entity Title: Not reported
Affiliation Address: Not reported
Affiliation City: Not reported
Affiliation State: Not reported
Affiliation Country: Not reported
Affiliation Zip: Not reported
Affiliation Phone: Not reported

Affiliation Type Desc: Environmental Contact
Entity Name: Arturo Huerta
Entity Title: Not reported
Affiliation Address: 170 E. 17th Street Suite 110
Affiliation City: Costa Mesa

Map ID
Direction
Distance
Elevation

MAP FINDINGS

Site

Database(s)

EDR ID Number
EPA ID Number

OXNARD FROZEN FOOD COOP (Continued)

S104164740

Affiliation State: CA
Affiliation Country: Not reported
Affiliation Zip: 92627
Affiliation Phone: Not reported

Affiliation Type Desc: Identification Signer
Entity Name: Steven Marquez
Entity Title: PSM RMP CalARP
Affiliation Address: Not reported
Affiliation City: Not reported
Affiliation State: Not reported
Affiliation Country: Not reported
Affiliation Zip: Not reported
Affiliation Phone: Not reported

Affiliation Type Desc: Legal Owner
Entity Name: George Boskovich, CEO
Entity Title: Not reported
Affiliation Address: P.O. Box 1352
Affiliation City: Oxnard
Affiliation State: CA
Affiliation Country: United States
Affiliation Zip: 93032-1352
Affiliation Phone: (805) 487-2299

Affiliation Type Desc: Operator
Entity Name: Gary Grayson - Chief Operations Officer, COO
Entity Title: Not reported
Affiliation Address: Not reported
Affiliation City: Not reported
Affiliation State: Not reported
Affiliation Country: Not reported
Affiliation Zip: Not reported
Affiliation Phone: (805) 797-4926

Affiliation Type Desc: Parent Corporation
Entity Name: BOSKOVICH FARMS INC
Entity Title: Not reported
Affiliation Address: Not reported
Affiliation City: Not reported
Affiliation State: Not reported
Affiliation Country: Not reported
Affiliation Zip: Not reported
Affiliation Phone: Not reported

Affiliation Type Desc: Facility Mailing Address
Entity Name: Mailing Address
Entity Title: Not reported
Affiliation Address: P.O. Box 1352
Affiliation City: Oxnard
Affiliation State: CA
Affiliation Country: Not reported
Affiliation Zip: 93032
Affiliation Phone: Not reported

Affiliation Type Desc: Property Owner
Entity Name: George Boskovich, CEO

Map ID
Direction
Distance
Elevation

MAP FINDINGS

Site

Database(s)

EDR ID Number
EPA ID Number

OXNARD FROZEN FOOD COOP (Continued)

S104164740

Entity Title: Not reported
Affiliation Address: P.O. Box 1352
Affiliation City: Oxnard
Affiliation State: CA
Affiliation Country: United States
Affiliation Zip: 93032-1352
Affiliation Phone: (805) 487-2299

Name: OXNARD FROZEN FOOD COOP
Address: 711 DIAZ AVE
City,State,Zip: OXNARD, CA 93030
Site ID: 203566
CERS ID: T0611100466
CERS Description: Leaking Underground Storage Tank Cleanup Site

Affiliation:
Affiliation Type Desc: Regional Board Caseworker
Entity Name: DANIEL PIROTTON - LOS ANGELES RWQCB (REGION 4)
Entity Title: Not reported
Affiliation Address: Not reported
Affiliation City: R4 UNKNOWN
Affiliation State: CA
Affiliation Country: Not reported
Affiliation Zip: Not reported
Affiliation Phone: 2135766714

SEMS Archive:

X142
ESE
1/4-1/2
0.382 mi.
2017 ft.

OXNARD FROZEN FOOD COOP
711 DIAZ AVE
OXNARD, CA
Site 2 of 2 in cluster X

LUST S104228071
N/A

Relative:
Lower
Actual:
52 ft.

VENTURA CO. LUST:
Name: OXNARD FROZEN FOOD COOP
Address: 711 DIAZ AVE
City: OXNARD
Region: VENTURA
Facility ID: 89046
Status: Case Closed

Y143
South
1/4-1/2
0.386 mi.
2036 ft.

BORG-WARNER CHEMICALS
1000 FACTORY LANE
OXNARD, CA 93030
Site 1 of 2 in cluster Y

HIST CORTESE S101482860
EMI N/A
ENVIROSTOR
CERS
VENTURA CO. BWT

Relative:
Lower
Actual:
47 ft.

ENVIROSTOR:
Name: SPARTECH POLYCOM
Address: 1000 FACTORY LANE
City,State,Zip: OXNARD, CA 93030
Facility ID: 71002135
Status: Refer: Other Agency
Status Date: Not reported

Map ID
Direction
Distance
Elevation

MAP FINDINGS

Site

Database(s)

EDR ID Number
EPA ID Number

BORG-WARNER CHEMICALS (Continued)

S101482860

Site Code: Not reported
Site Type: Tiered Permit
Site Type Detailed: Tiered Permit
Acres: Not reported
NPL: NO
Regulatory Agencies: NONE SPECIFIED
Lead Agency: NONE SPECIFIED
Program Manager: Not reported
Supervisor: Not reported
Division Branch: Cleanup Chatsworth
Assembly: 44
Senate: 19
Special Program: Not reported
Restricted Use: NO
Site Mgmt Req: NONE SPECIFIED
Funding: Not reported
Latitude: 34.19203
Longitude: -119.1743
APN: NONE SPECIFIED
Past Use: NONE SPECIFIED
Potential COC: NONE SPECIFIED
Confirmed COC: NONE SPECIFIED
Potential Description: NONE SPECIFIED
Alias Name: CAD001818541
Alias Type: EPA Identification Number
Alias Name: 71002135
Alias Type: Envirostor ID Number

Completed Info:

Completed Area Name: Not reported
Completed Sub Area Name: Not reported
Completed Document Type: Not reported
Completed Date: Not reported
Comments: Not reported

Future Area Name: Not reported
Future Sub Area Name: Not reported
Future Document Type: Not reported
Future Due Date: Not reported
Schedule Area Name: Not reported
Schedule Sub Area Name: Not reported
Schedule Document Type: Not reported
Schedule Due Date: Not reported
Schedule Revised Date: Not reported

Name: BORG-WARNER CHEMICALS
Address: 1000 FACTORY LANE
City,State,Zip: OXNARD, CA 93030
Facility ID: 56280007
Status: No Further Action
Status Date: 03/01/1995
Site Code: Not reported
Site Type: Historical
Site Type Detailed: * Historical
Acres: 0
NPL: NO
Regulatory Agencies: NONE SPECIFIED
Lead Agency: NONE SPECIFIED

Map ID
Direction
Distance
Elevation

MAP FINDINGS

Site

Database(s)

EDR ID Number
EPA ID Number

BORG-WARNER CHEMICALS (Continued)

S101482860

Program Manager: Not reported
Supervisor: * Mmonroy
Division Branch: Cleanup Chatsworth
Assembly: 44
Senate: 19
Special Program: * Site Char & Assess Grant (CERCLA 104)
Restricted Use: NO
Site Mgmt Req: NONE SPECIFIED
Funding: Not reported
Latitude: 34.19138
Longitude: -119.1747
APN: 201035215
Past Use: MANUFACTURING - OTHER
Potential COC: Lead Tetrachloroethylene (PCE 1,1,1-Trichloroethane (TCA
Trichloroethylene (TCE Vinyl chloride
Confirmed COC: 30013-NO 30022-NO 30026-NO 30028-NO 30027-NO
Potential Description: OTH, SOIL
Alias Name: MARBON CHEMICAL
Alias Type: Alternate Name
Alias Name: 201035215
Alias Type: APN
Alias Name: CAD001818541
Alias Type: EPA Identification Number
Alias Name: 56280007
Alias Type: Envirostor ID Number

Completed Info:

Completed Area Name: PROJECT WIDE
Completed Sub Area Name: Not reported
Completed Document Type: * Discovery
Completed Date: 11/07/1983
Comments: FACILITY IDENTIFIED 1968 PAC TEL DIR MFG PLASTIC MATERIALS.

Completed Area Name: PROJECT WIDE
Completed Sub Area Name: Not reported
Completed Document Type: Site Screening
Completed Date: 03/01/1995
Comments: DATABASE VALIDATION PROGRAM CONFIRMS NFA FOR DTSC.

Completed Area Name: PROJECT WIDE
Completed Sub Area Name: Not reported
Completed Document Type: Preliminary Assessment Report
Completed Date: 04/01/1985
Comments: IN 4/84 RELEASE OF STYRENE INTO THE SEWR SYSTEM FOUND. SOURCE ACT:
DHS/ASP Q 1984 - MFG ABS PLASTIC RESIN WASTE TYPE: DHS/ASP Q 1984 -
ORG CHEM STRIPPER 3780,000GAL/YR,ORG CHEM SLUDGE
25,000LBS/YR,SCRUBBING RESIDUE 280,800GL 1YR,WASTEWATER
5389,200GAL/YR,WASTE OIL 700GALYR. CO ENVR PHONE MEMO 4/4/85- PCB'S.
CO SANIT 10/25/84 - STYRENE. SUBMIT TO EPA PRELIM ASSESS DONE CERCLA
104

Future Area Name: Not reported
Future Sub Area Name: Not reported
Future Document Type: Not reported
Future Due Date: Not reported
Schedule Area Name: Not reported
Schedule Sub Area Name: Not reported
Schedule Document Type: Not reported

Map ID
Direction
Distance
Elevation

MAP FINDINGS

Site

Database(s)

EDR ID Number
EPA ID Number

BORG-WARNER CHEMICALS (Continued)

S101482860

Schedule Due Date: Not reported
Schedule Revised Date: Not reported

VENTURA CO. BWT:

Name: POLYCOM HUNTSMAN
Address: 1000 FACTORY LN
City,State,Zip: OXNARD, CA
Facility ID: HM 1718
Program: Not reported

EMI:

Name: BORG-WARNER CHEMICALS INC.
Address: 1000 FACTORY LANE
City,State,Zip: OXNARD, CA 93030
Year: 1987
County Code: 56
Air Basin: SCC
Facility ID: 129
Air District Name: VEN
SIC Code: 2821
Air District Name: VENTURA COUNTY APCD
Community Health Air Pollution Info System: Not reported
Consolidated Emission Reporting Rule: Not reported
Total Organic Hydrocarbon Gases Tons/Yr: 24
Reactive Organic Gases Tons/Yr: 17
Carbon Monoxide Emissions Tons/Yr: 0
NOX - Oxides of Nitrogen Tons/Yr: 0
SOX - Oxides of Sulphur Tons/Yr: 0
Particulate Matter Tons/Yr: 3
Part. Matter 10 Micrometers and Smlr Tons/Yr: 3

Name: BORG-WARNER CHEMICALS INC.
Address: 1000 FACTORY LANE
City,State,Zip: OXNARD, CA 93030
Year: 1990
County Code: 56
Air Basin: SCC
Facility ID: 129
Air District Name: VEN
SIC Code: 2821
Air District Name: VENTURA COUNTY APCD
Community Health Air Pollution Info System: Not reported
Consolidated Emission Reporting Rule: Not reported
Total Organic Hydrocarbon Gases Tons/Yr: 1
Reactive Organic Gases Tons/Yr: 0
Carbon Monoxide Emissions Tons/Yr: 0
NOX - Oxides of Nitrogen Tons/Yr: 0
SOX - Oxides of Sulphur Tons/Yr: 0
Particulate Matter Tons/Yr: 6
Part. Matter 10 Micrometers and Smlr Tons/Yr: 5

Name: BORG-WARNER CHEMICALS INC.
Address: 1000 FACTORY LANE
City,State,Zip: OXNARD, CA 93030
Year: 1993
County Code: 56

Map ID
Direction
Distance
Elevation

MAP FINDINGS

Site

Database(s)

EDR ID Number
EPA ID Number

BORG-WARNER CHEMICALS (Continued)

S101482860

Air Basin: SCC
Facility ID: 129
Air District Name: VEN
SIC Code: 2821
Air District Name: VENTURA COUNTY APCD
Community Health Air Pollution Info System: Not reported
Consolidated Emission Reporting Rule: Not reported
Total Organic Hydrocarbon Gases Tons/Yr: 1
Reactive Organic Gases Tons/Yr: 0
Carbon Monoxide Emissions Tons/Yr: 0
NOX - Oxides of Nitrogen Tons/Yr: 0
SOX - Oxides of Sulphur Tons/Yr: 0
Particulate Matter Tons/Yr: 6
Part. Matter 10 Micrometers and Smlr Tons/Yr: 5

Name: BORG-WARNER CHEMICALS INC.
Address: 1000 FACTORY LANE
City,State,Zip: OXNARD, CA 93030
Year: 1995
County Code: 56
Air Basin: SCC
Facility ID: 129
Air District Name: VEN
SIC Code: 3087
Air District Name: VENTURA COUNTY APCD
Community Health Air Pollution Info System: Not reported
Consolidated Emission Reporting Rule: Not reported
Total Organic Hydrocarbon Gases Tons/Yr: 1
Reactive Organic Gases Tons/Yr: 0
Carbon Monoxide Emissions Tons/Yr: 0
NOX - Oxides of Nitrogen Tons/Yr: 0
SOX - Oxides of Sulphur Tons/Yr: 0
Particulate Matter Tons/Yr: 6
Part. Matter 10 Micrometers and Smlr Tons/Yr: 5

Name: SPARTECH POLYCOM
Address: 1000 FACTORY LANE
City,State,Zip: OXNARD, CA 93030
Year: 1996
County Code: 56
Air Basin: SCC
Facility ID: 129
Air District Name: VEN
SIC Code: 3087
Air District Name: VENTURA COUNTY APCD
Community Health Air Pollution Info System: Not reported
Consolidated Emission Reporting Rule: Not reported
Total Organic Hydrocarbon Gases Tons/Yr: 1
Reactive Organic Gases Tons/Yr: 0
Carbon Monoxide Emissions Tons/Yr: 0
NOX - Oxides of Nitrogen Tons/Yr: 0
SOX - Oxides of Sulphur Tons/Yr: 0
Particulate Matter Tons/Yr: 6
Part. Matter 10 Micrometers and Smlr Tons/Yr: 5

Name: BORG-WARNER CHEMICALS INC.
Address: 1000 FACTORY LANE

Map ID
Direction
Distance
Elevation

MAP FINDINGS

Site

Database(s)

EDR ID Number
EPA ID Number

BORG-WARNER CHEMICALS (Continued)

S101482860

City,State,Zip: OXNARD, CA 93030
Year: 1997
County Code: 56
Air Basin: SCC
Facility ID: 129
Air District Name: VEN
SIC Code: 3087
Air District Name: VENTURA COUNTY APCD
Community Health Air Pollution Info System: Not reported
Consolidated Emission Reporting Rule: Not reported
Total Organic Hydrocarbon Gases Tons/Yr: 1
Reactive Organic Gases Tons/Yr: 0
Carbon Monoxide Emissions Tons/Yr: 0
NOX - Oxides of Nitrogen Tons/Yr: 0
SOX - Oxides of Sulphur Tons/Yr: 0
Particulate Matter Tons/Yr: 6
Part. Matter 10 Micrometers and Smlr Tons/Yr: 5

Name: BORG-WARNER CHEMICALS INC.
Address: 1000 FACTORY LANE
City,State,Zip: OXNARD, CA 93030
Year: 1998
County Code: 56
Air Basin: SCC
Facility ID: 129
Air District Name: VEN
SIC Code: 3087
Air District Name: VENTURA COUNTY APCD
Community Health Air Pollution Info System: Not reported
Consolidated Emission Reporting Rule: Not reported
Total Organic Hydrocarbon Gases Tons/Yr: 1
Reactive Organic Gases Tons/Yr: 0
Carbon Monoxide Emissions Tons/Yr: 0
NOX - Oxides of Nitrogen Tons/Yr: 0
SOX - Oxides of Sulphur Tons/Yr: 0
Particulate Matter Tons/Yr: 6
Part. Matter 10 Micrometers and Smlr Tons/Yr: 5

Name: BORG-WARNER CHEMICALS INC.
Address: 1000 FACTORY LANE
City,State,Zip: OXNARD, CA 93030
Year: 1999
County Code: 56
Air Basin: SCC
Facility ID: 129
Air District Name: VEN
SIC Code: 3087
Air District Name: VENTURA COUNTY APCD
Community Health Air Pollution Info System: Not reported
Consolidated Emission Reporting Rule: Not reported
Total Organic Hydrocarbon Gases Tons/Yr: 1
Reactive Organic Gases Tons/Yr: 0
Carbon Monoxide Emissions Tons/Yr: 0
NOX - Oxides of Nitrogen Tons/Yr: 0
SOX - Oxides of Sulphur Tons/Yr: 0
Particulate Matter Tons/Yr: 6
Part. Matter 10 Micrometers and Smlr Tons/Yr: 5

Map ID
Direction
Distance
Elevation

MAP FINDINGS

Site

Database(s)

EDR ID Number
EPA ID Number

BORG-WARNER CHEMICALS (Continued)

S101482860

Name: SPARTECH PLASTICS
Address: 1000 FACTORY LANE
City,State,Zip: OXNARD, CA 93030
Year: 2000
County Code: 56
Air Basin: SCC
Facility ID: 129
Air District Name: VEN
SIC Code: 3087
Air District Name: VENTURA COUNTY APCD
Community Health Air Pollution Info System: Not reported
Consolidated Emission Reporting Rule: Not reported
Total Organic Hydrocarbon Gases Tons/Yr: 1
Reactive Organic Gases Tons/Yr: 0
Carbon Monoxide Emissions Tons/Yr: 0
NOX - Oxides of Nitrogen Tons/Yr: 0
SOX - Oxides of Sulphur Tons/Yr: 0
Particulate Matter Tons/Yr: 1
Part. Matter 10 Micrometers and Smlr Tons/Yr: 1

Name: SPARTECH PLASTICS
Address: 1000 FACTORY LANE
City,State,Zip: OXNARD, CA 93030
Year: 2001
County Code: 56
Air Basin: SCC
Facility ID: 129
Air District Name: VEN
SIC Code: 3087
Air District Name: VENTURA COUNTY APCD
Community Health Air Pollution Info System: Y
Consolidated Emission Reporting Rule: Not reported
Total Organic Hydrocarbon Gases Tons/Yr: 0
Reactive Organic Gases Tons/Yr: 0
Carbon Monoxide Emissions Tons/Yr: 0
NOX - Oxides of Nitrogen Tons/Yr: 0
SOX - Oxides of Sulphur Tons/Yr: 0
Particulate Matter Tons/Yr: 1
Part. Matter 10 Micrometers and Smlr Tons/Yr: 1

HIST CORTESE:
edr_fname: BORG-WARNER CHEMICALS
edr_fadd1: 1000 FACTORY
City,State,Zip: OXNARD, CA 93030
Region: CORTESE
Facility County Code: 56
Reg By: CALSI
Reg Id: 56280007

CERS:
Name: SPARTECH PLASTICS
Address: 1000 FACTORY LANE
City,State,Zip: OXNARD, CA 93030-7201
Site ID: 495541
CERS ID: 110000481265
CERS Description: US EPA Air Emission Inventory System (EIS)

Map ID
Direction
Distance
Elevation

MAP FINDINGS

Site

Database(s)

EDR ID Number
EPA ID Number

BORG-WARNER CHEMICALS (Continued)

S101482860

Affiliation:

Affiliation Type Desc: Environmental Contact
Entity Name: ROYCE HAANPAA
Entity Title: Not reported
Affiliation Address: 906 FACTORY LANE
Affiliation City: OXNARD
Affiliation State: CA
Affiliation Country: Not reported
Affiliation Zip: Not reported
Affiliation Phone: Not reported

Affiliation Type Desc: Public Contact
Entity Name: ROYCE W HAANPAA
Entity Title: Not reported
Affiliation Address: Not reported
Affiliation City: Not reported
Affiliation State: Not reported
Affiliation Country: Not reported
Affiliation Zip: Not reported
Affiliation Phone: Not reported

Y144
South
1/4-1/2
0.386 mi.
2036 ft.

SPARTECH POLYCOM INC
1000 FACTORY LN
OXNARD, CA 93030
Site 2 of 2 in cluster Y

SEMS-ARCHIVE 1000232383
FINDS N/A
ECHO
RCRA-SQG

Relative:
Lower
Actual:
47 ft.

SEMS Archive:
Site ID: 0900955
EPA ID: CAD001818541
Name: BORG WARNER FACIL
Address: 1000 FACTORY LN
Address 2: Not reported
City,State,Zip: OXNARD, CA 93030
Cong District: 20
FIPS Code: 06111
FF: N
NPL: Not on the NPL
Non NPL Status: NFRAP-Site does not qualify for the NPL based on existing information

SEMS Archive Detail:

Region: 09
Site ID: 0900955
EPA ID: CAD001818541
Site Name: BORG WARNER FACIL
NPL: N
FF: N
OU: 00
Action Code: VS
Action Name: ARCH SITE
SEQ: 1
Start Date: Not reported
Finish Date: 1994-03-23 05:00:00
Qual: Not reported
Current Action Lead: EPA Perf In-Hse

Region: 09

Map ID
Direction
Distance
Elevation

MAP FINDINGS

Site

Database(s)

EDR ID Number
EPA ID Number

SPARTECH POLYCOM INC (Continued)

1000232383

Site ID: 0900955
EPA ID: CAD001818541
Site Name: BORG WARNER FACIL
NPL: N
FF: N
OU: 00
Action Code: SI
Action Name: SI
SEQ: 1
Start Date: Not reported
Finish Date: 1987-02-01 05:00:00
Qual: N
Current Action Lead: EPA Perf

Region: 09
Site ID: 0900955
EPA ID: CAD001818541
Site Name: BORG WARNER FACIL
NPL: N
FF: N
OU: 00
Action Code: DS
Action Name: DISCVRY
SEQ: 1
Start Date: 1977-01-01 05:00:00
Finish Date: 1977-01-01 05:00:00
Qual: Not reported
Current Action Lead: EPA Perf

Region: 09
Site ID: 0900955
EPA ID: CAD001818541
Site Name: BORG WARNER FACIL
NPL: N
FF: N
OU: 00
Action Code: PA
Action Name: PA
SEQ: 1
Start Date: 1984-09-01 05:00:00
Finish Date: 1985-07-01 05:00:00
Qual: L
Current Action Lead: EPA Perf

RCRA-SQG:

Date form received by agency: 1998-06-22 00:00:00.0
Facility name: SPARTECH POLYCOM INC
Facility address: 1000 FACTORY LN
OXNARD, CA 93030
EPA ID: CAD001818541
Mailing address: 906 FACTORY LN
OXNARD, CA 93030
Contact: ROYCE HAANPAA
Contact address: 906 FACTORY LN
OXNARD, CA 93030
Contact country: US

Map ID
Direction
Distance
Elevation

MAP FINDINGS

Site

Database(s)

EDR ID Number
EPA ID Number

SPARTECH POLYCOM INC (Continued)

1000232383

Contact telephone: 805-487-5313
Contact email: Not reported
EPA Region: 09
Classification: Small Small Quantity Generator
Description: Handler: generates more than 100 and less than 1000 kg of hazardous waste during any calendar month and accumulates less than 6000 kg of hazardous waste at any time; or generates 100 kg or less of hazardous waste during any calendar month, and accumulates more than 1000 kg of hazardous waste at any time

Owner/Operator Summary:

Owner/operator name: SPARTECH CORP
Owner/operator address: 7733 FORSYTH STE 1450
CLAYTON, MO 63105
Owner/operator country: Not reported
Owner/operator telephone: 314-721-4242
Owner/operator email: Not reported
Owner/operator fax: Not reported
Owner/operator extension: Not reported
Legal status: Private
Owner/Operator Type: Owner
Owner/Op start date: Not reported
Owner/Op end date: Not reported

Owner/operator name: NOT REQUIRED
Owner/operator address: NOT REQUIRED
NOT REQUIRED, ME 99999
Owner/operator country: Not reported
Owner/operator telephone: 415-555-1212
Owner/operator email: Not reported
Owner/operator fax: Not reported
Owner/operator extension: Not reported
Legal status: Private
Owner/Operator Type: Operator
Owner/Op start date: Not reported
Owner/Op end date: Not reported

Handler Activities Summary:

U.S. importer of hazardous waste: No
Mixed waste (haz. and radioactive): No
Recycler of hazardous waste: No
Transporter of hazardous waste: No
Treater, storer or disposer of HW: No
Underground injection activity: No
On-site burner exemption: No
Furnace exemption: No
Used oil fuel burner: No
Used oil processor: No
User oil refiner: No
Used oil fuel marketer to burner: No
Used oil Specification marketer: No
Used oil transfer facility: No
Used oil transporter: No

Historical Generators:

Date form received by agency: 1996-09-01 00:00:00.0

Map ID
Direction
Distance
Elevation

MAP FINDINGS

Site

Database(s)

EDR ID Number
EPA ID Number

SPARTECH POLYCOM INC (Continued)

1000232383

Site name: SPARTECH POLYCOM INC
Classification: Large Quantity Generator

Date form received by agency: 1992-02-18 00:00:00.0

Site name: GE CHEMICALS
Classification: Large Quantity Generator

Date form received by agency: 1990-03-22 00:00:00.0

Site name: GE CHEMICALS, INC.
Classification: Large Quantity Generator

Hazardous Waste Summary:

Waste code: D001
Waste name: IGNITABLE WASTE

Violation Status: No violations found

FINDS:

Registry ID: 110000481265
Facility URL: http://ofmpub.epa.gov/enviro/fii_query_detail.disp_program_facility?p_registry_id=110000481265

Environmental Interest/Information System:

US EPA TRIS (Toxics Release Inventory System) contains information from facilities on the amounts of over 300 listed toxic chemicals that these facilities release directly to air, water, land, or that are transported off-site.

HAZARDOUS AIR POLLUTANT MAJOR

RCRAInfo is a national information system that supports the Resource Conservation and Recovery Act (RCRA) program through the tracking of events and activities related to facilities that generate, transport, and treat, store, or dispose of hazardous waste. RCRAInfo allows RCRA program staff to track the notification, permit, compliance, and corrective action activities required under RCRA.

ECHO:

Envid: 1000232383
Registry ID: 110000481265
DFR URL: <http://echo.epa.gov/detailed-facility-report?fid=110000481265>

Z145
East
1/4-1/2
0.387 mi.
2045 ft.

CALIFORNIA BEAN GROWERS A
548 DIAZ
OXNARD, CA 93030
Site 1 of 2 in cluster Z

CIWQS S104164739
HIST CORTESE N/A
LUST

Relative:
Lower
Actual:
52 ft.

LUST:
Name: CALIFORNIA BEAN GROWERS ASSOC.
Address: 548 DIAZ AVE
City,State,Zip: OXNARD, CA 93032
Lead Agency: VENTURA COUNTY
Case Type: LUST Cleanup Site
Geo Track: http://geotracker.waterboards.ca.gov/profile_report.asp?global_id=T0611100728
Global Id: T0611100728
Latitude: 34.1961775
Longitude: -119.1684562
Status: Completed - Case Closed
Status Date: 10/18/1993

Map ID
Direction
Distance
Elevation

MAP FINDINGS

Site

Database(s)

EDR ID Number
EPA ID Number

CALIFORNIA BEAN GROWERS A (Continued)

S104164739

Case Worker: Not reported
RB Case Number: C-91022
Local Agency: Not reported
File Location: Not reported
Local Case Number: 91022
Potential Media Affect: Soil
Potential Contaminants of Concern: Gasoline
Site History: Not reported

LUST:

Global Id: T0611100728
Contact Type: Regional Board Caseworker
Contact Name: DANIEL PIROTTON
Organization Name: LOS ANGELES RWQCB (REGION 4)
Address: Not reported
City: R4 UNKNOWN
Email: dpirotton@waterboards.ca.gov
Phone Number: 2135766714

LUST:

Global Id: T0611100728
Action Type: Other
Date: 04/30/1991
Action: Leak Reported

Global Id: T0611100728
Action Type: Other
Date: 04/30/1991
Action: Leak Discovery

Global Id: T0611100728
Action Type: ENFORCEMENT
Date: 04/30/1991
Action: * Historical Enforcement

LUST:

Global Id: T0611100728
Status: Open - Case Begin Date
Status Date: 04/30/1991

Global Id: T0611100728
Status: Open - Site Assessment
Status Date: 04/30/1991

Global Id: T0611100728
Status: Open - Site Assessment
Status Date: 09/15/1991

Global Id: T0611100728
Status: Completed - Case Closed
Status Date: 10/18/1993

HIST CORTESE:

edr_fname: CALIFORNIA BEAN GROWERS A
edr_fadd1: 548 DIAZ

Map ID
 Direction
 Distance
 Elevation

MAP FINDINGS

Site

Database(s)

EDR ID Number
 EPA ID Number

CALIFORNIA BEAN GROWERS A (Continued)

S104164739

City,State,Zip: OXNARD, CA 93030
 Region: CORTESE
 Facility County Code: 56
 Reg By: LTNKA
 Reg Id: C-91022

CIWQS:

Name: TEAM TRANSIT MIX
 Address: 548 DIAZ AVE
 City,State,Zip: OXNARD, CA 93030
 Agency: Golson, Jim
 Agency Address: PO Box 1268, Oxnard, CA 93032
 Place/Project Type: Industrial - Ready-Mixed Concrete
 SIC/NAICS: 3273
 Region: 4
 Program: INDSTW
 Regulatory Measure Status: Terminated
 Regulatory Measure Type: Storm water industrial
 Order Number: 2014-0057-DWQ
 WDID: 4 56I017447
 NPDES Number: CAS000001
 Adoption Date: Not reported
 Effective Date: 08/21/2002
 Termination Date: 11/18/2013
 Expiration/Review Date: Not reported
 Design Flow: Not reported
 Major/Minor: Not reported
 Complexity: Not reported
 TTWQ: Not reported
 Enforcement Actions within 5 years: 0
 Violations within 5 years: 0
 Latitude: 34.19647
 Longitude: -119.16843

Z146
East
1/4-1/2
0.387 mi.
2045 ft.

CEMEX CONSTRUCTION MATERIALS PACIFIC, LLC
548 DIAZ AVE.
OXNARD, CA 93030
Site 2 of 2 in cluster Z

CIWQS **S102426117**
CERS **N/A**
LUST
NPDES
CHMIRS
CERS HAZ WASTE
WDS

Relative:
Lower

Actual:
52 ft.

LUST REG 4:
 Region: 4
 Regional Board: 04
 County: Ventura
 Facility Id: C-91022
 Status: Case Closed
 Substance: Gasoline
 Substance Quantity: Not reported
 Local Case No: 91022
 Case Type: Soil
 Abatement Method Used at the Site: No Action Required
 Global ID: T0611100728
 W Global ID: Not reported
 Staff: UNK
 Local Agency: 56000L

Map ID
Direction
Distance
Elevation

MAP FINDINGS

Site

Database(s)

EDR ID Number
EPA ID Number

CEMEX CONSTRUCTION MATERIALS PACIFIC, LLC (Continued)

S102426117

Cross Street: Not reported
Enforcement Type: EF
Date Leak Discovered: 4/30/1991
Date Leak First Reported: 4/30/1991
Date Leak Record Entered: Not reported
Date Confirmation Began: 4/30/1991
Date Leak Stopped: Not reported
Date Case Last Changed on Database: Not reported
Date the Case was Closed: 10/18/1993
How Leak Discovered: Not reported
How Leak Stopped: Not reported
Cause of Leak: Not reported
Leak Source: Not reported
Operator: Not reported
Water System: Not reported
Well Name: Not reported
Approx. Dist To Production Well (ft): 1403.5309191777399928675175105
Source of Cleanup Funding: F
Preliminary Site Assessment Workplan Submitted: 4/30/1991
Preliminary Site Assessment Began: 9/15/1991
Pollution Characterization Began: Not reported
Remediation Plan Submitted: Not reported
Remedial Action Underway: Not reported
Post Remedial Action Monitoring Began: Not reported
Enforcement Action Date: 4/30/1991
Historical Max MTBE Date: Not reported
Hist Max MTBE Conc in Groundwater: Not reported
Hist Max MTBE Conc in Soil: Not reported
Significant Interim Remedial Action Taken: Not reported
GW Qualifier: Not reported
Soil Qualifier: Not reported
Organization: Not reported
Owner Contact: Not reported
Responsible Party: CA BEAN GROWERS ASSO
RP Address: Not reported
Program: LUST
Lat/Long: 34.1963518 / -1
Local Agency Staff: EHD
Beneficial Use: Not reported
Priority: Not reported
Cleanup Fund Id: Not reported
Suspended: Not reported
Assigned Name: Not reported
Summary: Not reported

VENTURA CO. LUST:

Name: CALIFORNIA BEAN GROWERS ASSOC.
Address: 548 DIAZ AVE
City: OXNARD
Region: VENTURA
Facility ID: 91022
Status: Case Closed

CERS HAZ WASTE:

Name: CEMEX CONSTRUCTION MATERIALS PACIFIC, LLC
Address: 548 DIAZ AVE.

Map ID
Direction
Distance
Elevation

MAP FINDINGS

Site

Database(s)

EDR ID Number
EPA ID Number

CEMEX CONSTRUCTION MATERIALS PACIFIC, LLC (Continued)

S102426117

City,State,Zip: OXNARD, CA 93030
Site ID: 17517
CERS ID: 10201789
CERS Description: Hazardous Waste Generator

CHMIRS:

Name: Not reported
Address: 548 DIAZ AVE
City,State,Zip: OXNARD, CA 93030
OES Incident Number: 08-9169
OES notification: 12/27/2008
OES Date: Not reported
OES Time: Not reported
Date Completed: Not reported
Property Use: Not reported
Agency Id Number: Not reported
Agency Incident Number: Not reported
Time Notified: Not reported
Time Completed: Not reported
Surrounding Area: Not reported
Estimated Temperature: Not reported
Property Management: Not reported
More Than Two Substances Involved?: Not reported
Resp Agncy Personel # Of Decontaminated: Not reported
Responding Agency Personel # Of Injuries: Not reported
Responding Agency Personel # Of Fatalities: Not reported
Others Number Of Decontaminated: Not reported
Others Number Of Injuries: Not reported
Others Number Of Fatalities: Not reported
Vehicle Make/year: Not reported
Vehicle License Number: Not reported
Vehicle State: Not reported
Vehicle Id Number: Not reported
CA DOT PUC/ICC Number: Not reported
Company Name: Not reported
Reporting Officer Name/ID: Not reported
Report Date: Not reported
Facility Telephone: Not reported
Waterway Involved: Yes
Waterway: storm drain - Pacific Ocean
Spill Site: Merchant/Business
Cleanup By: Contractor
Containment: Not reported
What Happened: Not reported
Type: Not reported
Measure: Gal(s)
Other: Not reported
Date/Time: 0800
Year: 2008
Agency: Oxnard Fire Department
Incident Date: 12/27/2008
Admin Agency: Oxnard Fire Department
Amount: Not reported
Contained: Yes
Site Type: storm drain - Pacific Ocean
E Date: Not reported
Substance: concrete slurry, with high PH

Map ID
Direction
Distance
Elevation

MAP FINDINGS

Site

Database(s)

EDR ID Number
EPA ID Number

CEMEX CONSTRUCTION MATERIALS PACIFIC, LLC (Continued)

S102426117

Quantity Released: 100
Unknown: Not reported
Substance #2: Not reported
Substance #3: Not reported
Evacuations: 0
Number of Injuries: 0
Number of Fatalities: 0
#1 Pipeline: Not reported
#2 Pipeline: Not reported
#3 Pipeline: Not reported
#1 Vessel >= 300 Tons: Not reported
#2 Vessel >= 300 Tons: Not reported
#3 Vessel >= 300 Tons: Not reported
Evacs: Not reported
Injuries: Not reported
Fataals: Not reported
Comments: Not reported
Description: RP States: A fresh water valve was leaking and overflowed a collection pool, and the pool has a high PH 12 - 14. The overflow went into a storm drain and is being recovered, and was contained in the storm drain. The release will not make it to the ocean.

NPDES:

Name: OXNARD READY MIX
Address: 548 DIAZ AVE
City,State,Zip: OXNARD BEACH, CA 93030
Facility Status: Not reported
NPDES Number: Not reported
Region: Not reported
Agency Number: Not reported
Regulatory Measure ID: Not reported
Place ID: Not reported
Order Number: Not reported
WDID: 4 561021860
Regulatory Measure Type: Industrial
Program Type: Not reported
Adoption Date Of Regulatory Measure: Not reported
Effective Date Of Regulatory Measure: Not reported
Termination Date Of Regulatory Measure: Not reported
Expiration Date Of Regulatory Measure: Not reported
Discharge Address: Not reported
Discharge Name: Not reported
Discharge City: Not reported
Discharge State: Not reported
Discharge Zip: Not reported
Status: Active
Status Date: 10/07/2008
Operator Name: Cemex Construction Materials Pacific LLC
Operator Address: 4120 E Jurupa St
Operator City: Ontario
Operator State: California
Operator Zip: 91761

NPDES as of 03/2018:

NPDES Number: CAS000001

Map ID
Direction
Distance
Elevation

MAP FINDINGS

Site

Database(s)

EDR ID Number
EPA ID Number

CEMEX CONSTRUCTION MATERIALS PACIFIC, LLC (Continued)

S102426117

Status: Active
Agency Number: 0
Region: 4
Regulatory Measure ID: 353258
Order Number: 97-03-DWQ
Regulatory Measure Type: Enrollee
Place ID: Not reported
WDID: 4 561021860
Program Type: Industrial
Adoption Date Of Regulatory Measure: Not reported
Effective Date Of Regulatory Measure: 10/07/2008
Expiration Date Of Regulatory Measure: Not reported
Termination Date Of Regulatory Measure: Not reported
Discharge Name: Cemex Construction Materials Pacific LLC
Discharge Address: 3990 Concoors Ste 200
Discharge City: Ontario
Discharge State: California
Discharge Zip: 91764
Received Date: Not reported
Processed Date: Not reported
Status: Not reported
Status Date: Not reported
Place Size: Not reported
Place Size Unit: Not reported
Contact: Not reported
Contact Title: Not reported
Contact Phone: Not reported
Contact Phone Ext: Not reported
Contact Email: Not reported
Operator Name: Not reported
Operator Address: Not reported
Operator City: Not reported
Operator State: Not reported
Operator Zip: Not reported
Operator Contact: Not reported
Operator Contact Title: Not reported
Operator Contact Phone: Not reported
Operator Contact Phone Ext: Not reported
Operator Contact Email: Not reported
Operator Type: Not reported
Developer: Not reported
Developer Address: Not reported
Developer City: Not reported
Developer State: Not reported
Developer Zip: Not reported
Developer Contact: Not reported
Developer Contact Title: Not reported
Constype Linear Utility Ind: Not reported
Emergency Phone: Not reported
Emergency Phone Ext: Not reported
Constype Above Ground Ind: Not reported
Constype Below Ground Ind: Not reported
Constype Cable Line Ind: Not reported
Constype Comm Line Ind: Not reported
Constype Commercial Ind: Not reported
Constype Electrical Line Ind: Not reported
Constype Gas Line Ind: Not reported

Map ID
Direction
Distance
Elevation

MAP FINDINGS

Site

Database(s)

EDR ID Number
EPA ID Number

CEMEX CONSTRUCTION MATERIALS PACIFIC, LLC (Continued)

S102426117

Constype Industrial Ind: Not reported
Constype Other Description: Not reported
Constype Other Ind: Not reported
Constype Recons Ind: Not reported
Constype Residential Ind: Not reported
Constype Transport Ind: Not reported
Constype Utility Description: Not reported
Constype Utility Ind: Not reported
Constype Water Sewer Ind: Not reported
Dir Discharge Uswater Ind: Not reported
Receiving Water Name: Not reported
Certifier: Not reported
Certifier Title: Not reported
Certification Date: Not reported
Primary Sic: Not reported
Secondary Sic: Not reported
Tertiary Sic: Not reported

NPDES Number: Not reported
Status: Not reported
Agency Number: Not reported
Region: 4
Regulatory Measure ID: 353258
Order Number: Not reported
Regulatory Measure Type: Industrial
Place ID: Not reported
WDID: 4 561021860
Program Type: Not reported
Adoption Date Of Regulatory Measure: Not reported
Effective Date Of Regulatory Measure: Not reported
Expiration Date Of Regulatory Measure: Not reported
Termination Date Of Regulatory Measure: Not reported
Discharge Name: Not reported
Discharge Address: Not reported
Discharge City: Not reported
Discharge State: Not reported
Discharge Zip: Not reported
Received Date: 10/06/2008
Processed Date: 10/07/2008
Status: Active
Status Date: 10/07/2008
Place Size: 1.7
Place Size Unit: Acres
Contact: Trey Bassette
Contact Title: Environmental Manager
Contact Phone: 909-974-5434
Contact Phone Ext: Not reported
Contact Email: holmes.bassette@cemex.com
Operator Name: Cemex Construction Materials Pacific LLC
Operator Address: 3990 Concour's Ste 200
Operator City: Ontario
Operator State: California
Operator Zip: 91764
Operator Contact: Trey Bassette
Operator Contact Title: Environmental Manager
Operator Contact Phone: 909-974-5434
Operator Contact Phone Ext: Not reported

Map ID
Direction
Distance
Elevation

MAP FINDINGS

Site

Database(s)

EDR ID Number
EPA ID Number

CEMEX CONSTRUCTION MATERIALS PACIFIC, LLC (Continued)

S102426117

Operator Contact Email: holmes.bassette@cemex.com
Operator Type: Private Business
Developer: Not reported
Developer Address: Not reported
Developer City: Not reported
Developer State: California
Developer Zip: Not reported
Developer Contact: Not reported
Developer Contact Title: Not reported
Constype Linear Utility Ind: Not reported
Emergency Phone: 720-289-2938
Emergency Phone Ext: Not reported
Constype Above Ground Ind: Not reported
Constype Below Ground Ind: Not reported
Constype Cable Line Ind: Not reported
Constype Comm Line Ind: Not reported
Constype Commercial Ind: Not reported
Constype Electrical Line Ind: Not reported
Constype Gas Line Ind: Not reported
Constype Industrial Ind: Not reported
Constype Other Description: Not reported
Constype Other Ind: Not reported
Constype Recons Ind: Not reported
Constype Residential Ind: Not reported
Constype Transport Ind: Not reported
Constype Utility Description: Not reported
Constype Utility Ind: Not reported
Constype Water Sewer Ind: Not reported
Dir Discharge Uswater Ind: N
Receiving Water Name: Pacific Ocean
Certifier: Brian Mastin
Certifier Title: VP OF OPERATIVE SUPPORT
Certification Date: 31-AUG-15
Primary Sic: 3273-Ready-Mixed Concrete
Secondary Sic: Not reported
Tertiary Sic: Not reported

Name: OXNARD READY MIX
Address: 548 DIAZ AVE
City,State,Zip: OXNARD BEACH, CA 93030
Facility Status: Active
NPDES Number: CAS000001
Region: 4
Agency Number: 0
Regulatory Measure ID: 353258
Place ID: Not reported
Order Number: 97-03-DWQ
WDID: 4 561021860
Regulatory Measure Type: Enrollee
Program Type: Industrial
Adoption Date Of Regulatory Measure: Not reported
Effective Date Of Regulatory Measure: 10/07/2008
Termination Date Of Regulatory Measure: Not reported
Expiration Date Of Regulatory Measure: Not reported
Discharge Address: 4120 E Jurupa St
Discharge Name: Cemex Construction Materials Pacific LLC

Map ID
Direction
Distance
Elevation

MAP FINDINGS

Site

Database(s)

EDR ID Number
EPA ID Number

CEMEX CONSTRUCTION MATERIALS PACIFIC, LLC (Continued)

S102426117

Discharge City: Ontario
Discharge State: California
Discharge Zip: 91761
Status: Not reported
Status Date: Not reported
Operator Name: Not reported
Operator Address: Not reported
Operator City: Not reported
Operator State: Not reported
Operator Zip: Not reported

NPDES as of 03/2018:

NPDES Number: CAS000001
Status: Active
Agency Number: 0
Region: 4
Regulatory Measure ID: 353258
Order Number: 97-03-DWQ
Regulatory Measure Type: Enrollee
Place ID: Not reported
WDID: 4 561021860
Program Type: Industrial
Adoption Date Of Regulatory Measure: Not reported
Effective Date Of Regulatory Measure: 10/07/2008
Expiration Date Of Regulatory Measure: Not reported
Termination Date Of Regulatory Measure: Not reported
Discharge Name: Cemex Construction Materials Pacific LLC
Discharge Address: 3990 Concoors Ste 200
Discharge City: Ontario
Discharge State: California
Discharge Zip: 91764
Received Date: Not reported
Processed Date: Not reported
Status: Not reported
Status Date: Not reported
Place Size: Not reported
Place Size Unit: Not reported
Contact: Not reported
Contact Title: Not reported
Contact Phone: Not reported
Contact Phone Ext: Not reported
Contact Email: Not reported
Operator Name: Not reported
Operator Address: Not reported
Operator City: Not reported
Operator State: Not reported
Operator Zip: Not reported
Operator Contact: Not reported
Operator Contact Title: Not reported
Operator Contact Phone: Not reported
Operator Contact Phone Ext: Not reported
Operator Contact Email: Not reported
Operator Type: Not reported
Developer: Not reported
Developer Address: Not reported
Developer City: Not reported
Developer State: Not reported
Developer Zip: Not reported

Map ID
Direction
Distance
Elevation

MAP FINDINGS

Site

Database(s)

EDR ID Number
EPA ID Number

CEMEX CONSTRUCTION MATERIALS PACIFIC, LLC (Continued)

S102426117

Developer Contact:	Not reported
Developer Contact Title:	Not reported
Constype Linear Utility Ind:	Not reported
Emergency Phone:	Not reported
Emergency Phone Ext:	Not reported
Constype Above Ground Ind:	Not reported
Constype Below Ground Ind:	Not reported
Constype Cable Line Ind:	Not reported
Constype Comm Line Ind:	Not reported
Constype Commercial Ind:	Not reported
Constype Electrical Line Ind:	Not reported
Constype Gas Line Ind:	Not reported
Constype Industrial Ind:	Not reported
Constype Other Description:	Not reported
Constype Other Ind:	Not reported
Constype Recons Ind:	Not reported
Constype Residential Ind:	Not reported
Constype Transport Ind:	Not reported
Constype Utility Description:	Not reported
Constype Utility Ind:	Not reported
Constype Water Sewer Ind:	Not reported
Dir Discharge Uswater Ind:	Not reported
Receiving Water Name:	Not reported
Certifier:	Not reported
Certifier Title:	Not reported
Certification Date:	Not reported
Primary Sic:	Not reported
Secondary Sic:	Not reported
Tertiary Sic:	Not reported
NPDES Number:	Not reported
Status:	Not reported
Agency Number:	Not reported
Region:	4
Regulatory Measure ID:	353258
Order Number:	Not reported
Regulatory Measure Type:	Industrial
Place ID:	Not reported
WDID:	4 561021860
Program Type:	Not reported
Adoption Date Of Regulatory Measure:	Not reported
Effective Date Of Regulatory Measure:	Not reported
Expiration Date Of Regulatory Measure:	Not reported
Termination Date Of Regulatory Measure:	Not reported
Discharge Name:	Not reported
Discharge Address:	Not reported
Discharge City:	Not reported
Discharge State:	Not reported
Discharge Zip:	Not reported
Received Date:	10/06/2008
Processed Date:	10/07/2008
Status:	Active
Status Date:	10/07/2008
Place Size:	1.7
Place Size Unit:	Acres
Contact:	Trey Bassette
Contact Title:	Environmental Manager

Map ID
Direction
Distance
Elevation

MAP FINDINGS

Site

Database(s)

EDR ID Number
EPA ID Number

CEMEX CONSTRUCTION MATERIALS PACIFIC, LLC (Continued)

S102426117

Contact Phone: 909-974-5434
Contact Phone Ext: Not reported
Contact Email: holmes.bassette@cemex.com
Operator Name: Cemex Construction Materials Pacific LLC
Operator Address: 3990 Concourse Ste 200
Operator City: Ontario
Operator State: California
Operator Zip: 91764
Operator Contact: Trey Bassette
Operator Contact Title: Environmental Manager
Operator Contact Phone: 909-974-5434
Operator Contact Phone Ext: Not reported
Operator Contact Email: holmes.bassette@cemex.com
Operator Type: Private Business
Developer: Not reported
Developer Address: Not reported
Developer City: Not reported
Developer State: California
Developer Zip: Not reported
Developer Contact: Not reported
Developer Contact Title: Not reported
Constype Linear Utility Ind: Not reported
Emergency Phone: 720-289-2938
Emergency Phone Ext: Not reported
Constype Above Ground Ind: Not reported
Constype Below Ground Ind: Not reported
Constype Cable Line Ind: Not reported
Constype Comm Line Ind: Not reported
Constype Commercial Ind: Not reported
Constype Electrical Line Ind: Not reported
Constype Gas Line Ind: Not reported
Constype Industrial Ind: Not reported
Constype Other Description: Not reported
Constype Other Ind: Not reported
Constype Recons Ind: Not reported
Constype Residential Ind: Not reported
Constype Transport Ind: Not reported
Constype Utility Description: Not reported
Constype Utility Ind: Not reported
Constype Water Sewer Ind: Not reported
Dir Discharge Uswater Ind: N
Receiving Water Name: Pacific Ocean
Certifier: Brian Mastin
Certifier Title: VP OF OPERATIVE SUPPORT
Certification Date: 31-AUG-15
Primary Sic: 3273-Ready-Mixed Concrete
Secondary Sic: Not reported
Tertiary Sic: Not reported

WDS:

Name: JIM GOLSON
Address: 548 Diaz Ave
City: OXNARD
Facility ID: 4 56I017447
Facility Type: Industrial - Facility that treats and/or disposes of liquid or semisolid wastes from any servicing, producing, manufacturing or

Map ID
Direction
Distance
Elevation

MAP FINDINGS

Site

Database(s)

EDR ID Number
EPA ID Number

CEMEX CONSTRUCTION MATERIALS PACIFIC, LLC (Continued)

S102426117

processing operation of whatever nature, including mining, gravel washing, geothermal operations, air conditioning, ship building and repairing, oil production, storage and disposal operations, water pumping.

Facility Status: Active - Any facility with a continuous or seasonal discharge that is under Waste Discharge Requirements.

NPDES Number: CAS000001 The 1st 2 characters designate the state. The remaining 7 are assigned by the Regional Board

Subregion: 4

Facility Telephone: 8053853050

Facility Contact: TOM NELSON

Agency Name: JIM GOLSON

Agency Address: PO Box 1268

Agency City,St,Zip: Oxnard 930321268

Agency Contact: TOM NELSON

Agency Telephone: 8053853050

Agency Type: Private

SIC Code: 0

SIC Code 2: Not reported

Primary Waste Type: Not reported

Primary Waste: Not reported

Waste Type2: Not reported

Waste2: Not reported

Primary Waste Type: Not reported

Secondary Waste: Not reported

Secondary Waste Type: Not reported

Design Flow: 0

Baseline Flow: 0

Reclamation: Not reported

POTW: Not reported

Treat To Water: Minor Threat to Water Quality. A violation of a regional board order should cause a relatively minor impairment of beneficial uses compared to a major or minor threat. Not: All nurds without a TTWQ will be considered a minor threat to water quality unless coded at a higher Level. A Zero (0) may be used to code those NURDS that are found to represent no threat to water quality.

Complexity: Category C - Facilities having no waste treatment systems, such as cooling water dischargers or those who must comply through best management practices, facilities with passive waste treatment and disposal systems, such as septic systems with subsurface disposal, or dischargers having waste storage systems with land disposal such as dairy waste ponds.

CIWQS:

Name: OXNARD READY MIX

Address: 548 DIAZ AVE

City,State,Zip: OXNARD BEACH, CA 93030

Agency: Cemex Construction Materials Pacific LLC

Agency Address: 4120 E Jurupa St Ste 202, Ontario, CA 91761

Place/Project Type: Industrial - Ready-Mixed Concrete

SIC/NAICS: 3273

Region: 4

Program: INDSTW

Regulatory Measure Status: Active

Regulatory Measure Type: Storm water industrial

Order Number: 2014-0057-DWQ

WDID: 4 561021860

Map ID
Direction
Distance
Elevation

MAP FINDINGS

Site

Database(s)

EDR ID Number
EPA ID Number

CEMEX CONSTRUCTION MATERIALS PACIFIC, LLC (Continued)

S102426117

NPDES Number: CAS000001
Adoption Date: Not reported
Effective Date: 10/07/2008
Termination Date: Not reported
Expiration/Review Date: Not reported
Design Flow: Not reported
Major/Minor: Not reported
Complexity: Not reported
TTWQ: Not reported
Enforcement Actions within 5 years: 0
Violations within 5 years: 0
Latitude: 34.19647
Longitude: -119.16843

CERS:

Name: CALIFORNIA BEAN GROWERS ASSOC.
Address: 548 DIAZ AVE
City,State,Zip: OXNARD, CA 93032
Site ID: 189940
CERS ID: T0611100728
CERS Description: Leaking Underground Storage Tank Cleanup Site

Affiliation:

Affiliation Type Desc: Regional Board Caseworker
Entity Name: DANIEL PIROTTON - LOS ANGELES RWQCB (REGION 4)
Entity Title: Not reported
Affiliation Address: Not reported
Affiliation City: R4 UNKNOWN
Affiliation State: CA
Affiliation Country: Not reported
Affiliation Zip: Not reported
Affiliation Phone: 2135766714

Name: CEMEX OXNARD PLANT
Address: 548 DIAZ AVENUE
City,State,Zip: OXNARD, CA 93030
Site ID: 104032
CERS ID: 9303WCMXXN548DI
CERS Description: Toxic Release Inventory

Affiliation:

Affiliation Type Desc: Company Official
Entity Name: Erin Loza
Entity Title: Environmental Manager
Affiliation Address: 2365 IRON POINT ROAD SUITE 120
Affiliation City: FOLSOM
Affiliation State: CA
Affiliation Country: Not reported
Affiliation Zip: 93030
Affiliation Phone: Not reported

Affiliation Type Desc: Public Contact
Entity Name: Erin Loza
Entity Title: Not reported
Affiliation Address: 2365 IRON POINT ROAD SUITE 120
Affiliation City: FOLSOM
Affiliation State: CA

Map ID
Direction
Distance
Elevation

MAP FINDINGS

Site

Database(s)

EDR ID Number
EPA ID Number

CEMEX CONSTRUCTION MATERIALS PACIFIC, LLC (Continued)

S102426117

Affiliation Country: Not reported
Affiliation Zip: 93030
Affiliation Phone: 8312279099

Affiliation Type Desc: Parent Company
Entity Name: CEMEX INC
Entity Title: Not reported
Affiliation Address: 2365 IRON POINT ROAD SUITE 120
Affiliation City: FOLSOM
Affiliation State: CA
Affiliation Country: Not reported
Affiliation Zip: 93030
Affiliation Phone: Not reported

Affiliation Type Desc: Technical Contact
Entity Name: Erin Loza
Entity Title: Not reported
Affiliation Address: 2365 IRON POINT ROAD SUITE 120
Affiliation City: FOLSOM
Affiliation State: CA
Affiliation Country: Not reported
Affiliation Zip: 93030
Affiliation Phone: 8312279099

Name: OXNARD READY MIX
Address: 548 DIAZ AVE
City,State,Zip: OXNARD BEACH, CA 93030
Site ID: 538650
CERS ID: 727448
CERS Description: Industrial Facility Storm Water

Enforcement Action:
Site ID: 538650
Site Name: Oxnard Ready Mix
Site Address: 548 DIAZ AVE
Site City: OXNARD BEACH
Site Zip: 93030
Enf Action Date: 01-11-2012
Enf Action Type: Industrial Storm Water Enforcement
Enf Action Description: Industrial Storm Water Enforcement
Enf Action Notes: Request for information - Rain Gauge Letter
Enf Action Division: Water Boards
Enf Action Program: INDSTW
Enf Action Source: SMARTS

Affiliation:
Affiliation Type Desc: Owner/Operator
Entity Name: Cemex Construction Materials Pacific LLC
Entity Title: Operator
Affiliation Address: 4120 E Jurupa StSte 202
Affiliation City: Ontario
Affiliation State: CA
Affiliation Country: Not reported
Affiliation Zip: 91761
Affiliation Phone: Not reported

Map ID
Direction
Distance
Elevation

MAP FINDINGS

Site

Database(s)

EDR ID Number
EPA ID Number

CEMEX CONSTRUCTION MATERIALS PACIFIC, LLC (Continued)

S102426117

Name: CEMEX CONSTRUCTION MATERIALS PACIFIC, LLC
Address: 548 DIAZ AVE.
City,State,Zip: OXNARD, CA 93030
Site ID: 17517
CERS ID: 10201789
CERS Description: Chemical Storage Facilities

Violations:

Site ID: 17517
Site Name: Cemex Construction Materials Pacific, LLC
Violation Date: 01-11-2019
Citation: 40 CFR 1 265.31 - U.S. Code of Federal Regulations, Title 40, Chapter 1, Section(s) 265.31

Violation Description: Failure to maintain and operate the facility to minimize the possibility of a fire, explosion, or any unplanned sudden or non-sudden release of hazardous waste or hazardous waste constituents to air, soil, or surface water which could threaten human health or the environment.

Violation Notes: Returned to compliance on 02/14/2019. BlueSky DEF tote (nozzle) is stored in a manner that allows small amounts of liquid to escape onto the ground. Staining of the ground under the nozzle spout was observed during the inspection.

Violation Division: Oxnard City CUPA
Violation Program: HW
Violation Source: CERS

Site ID: 17517
Site Name: Cemex Construction Materials Pacific, LLC
Violation Date: 01-11-2019
Citation: HSC 6.5 25160.2 - California Health and Safety Code, Chapter 6.5, Section(s) 25160.2

Violation Description: Failure of a generator of hazardous waste that meets the conditions to be transported on a consolidated manifest to comply with one or more of the required consolidated manifesting procedures and retain copies of receipts for three years.

Violation Notes: Returned to compliance on 02/14/2019. Waste oil receipt missing from 12/3/18 pick-up.

Violation Division: Oxnard City CUPA
Violation Program: HW
Violation Source: CERS

Site ID: 17517
Site Name: Cemex Construction Materials Pacific, LLC
Violation Date: 03-04-2015
Citation: HSC 6.11 25404.1 - California Health and Safety Code, Chapter 6.11, Section(s) 25404.1

Violation Description: Failure to obtain and/or maintain an active hazardous waste generator permit.

Violation Notes: Returned to compliance on 03/04/2015. Permit not posted.

Violation Division: Oxnard City CUPA
Violation Program: HMRRP
Violation Source: CERS

Site ID: 17517
Site Name: Cemex Construction Materials Pacific, LLC
Violation Date: 03-04-2015
Citation: 22 CCR 15 66265.196 - California Code of Regulations, Title 22, Chapter 15, Section(s) 66265.196

Map ID
Direction
Distance
Elevation

MAP FINDINGS

Site

Database(s)

EDR ID Number
EPA ID Number

CEMEX CONSTRUCTION MATERIALS PACIFIC, LLC (Continued)

S102426117

Violation Description: Not reported
Violation Notes: Returned to compliance on 03/06/2015. Rite off secondary containment area half full. Maintain secondary containment area free of liquid and debris. Any release should be cleaned up immediately upon discovery.
Violation Division: Oxnard City CUPA
Violation Program: HMRRP
Violation Source: CERS

Site ID: 17517
Site Name: Cemex Construction Materials Pacific, LLC
Violation Date: 01-11-2019
Citation: HSC 6.95 25505(a)(4) - California Health and Safety Code, Chapter 6.95, Section(s) 25505(a)(4)
Violation Description: Failure to provide initial and annual training to all employees in safety procedures in the event of a release or threatened release of a hazardous material or failure to document and maintain training records for a minimum of three years.
Violation Notes: Returned to compliance on 02/14/2019. Annual training overdue
Violation Division: Oxnard City CUPA
Violation Program: HMRRP
Violation Source: CERS

Evaluation:
Eval General Type: Compliance Evaluation Inspection
Eval Date: 01-11-2019
Violations Found: Yes
Eval Type: Routine done by local agency
Eval Notes: Not reported
Eval Division: Oxnard City CUPA
Eval Program: HMRRP
Eval Source: CERS

Eval General Type: Compliance Evaluation Inspection
Eval Date: 01-11-2019
Violations Found: Yes
Eval Type: Routine done by local agency
Eval Notes: Not reported
Eval Division: Oxnard City CUPA
Eval Program: HW
Eval Source: CERS

Eval General Type: Compliance Evaluation Inspection
Eval Date: 03-04-2015
Violations Found: Yes
Eval Type: Routine done by local agency
Eval Notes: Not reported
Eval Division: Oxnard City CUPA
Eval Program: HMRRP
Eval Source: CERS

Affiliation:
Affiliation Type Desc: Facility Mailing Address
Entity Name: Mailing Address
Entity Title: Not reported
Affiliation Address: 2365 Iron Point Road, Suite 120
Affiliation City: Folsom

Map ID
Direction
Distance
Elevation

MAP FINDINGS

Site

Database(s)

EDR ID Number
EPA ID Number

CEMEX CONSTRUCTION MATERIALS PACIFIC, LLC (Continued)

S102426117

Affiliation State: CA
Affiliation Country: Not reported
Affiliation Zip: 95630
Affiliation Phone: Not reported

Affiliation Type Desc: Legal Owner
Entity Name: Cemex Construction Materials Pacific, LLC
Entity Title: Not reported
Affiliation Address: 2365 Iron Point Road, Suite 120
Affiliation City: Folsom
Affiliation State: CA
Affiliation Country: United States
Affiliation Zip: 95630
Affiliation Phone: (916) 941-2920

Affiliation Type Desc: Property Owner
Entity Name: CEMEX
Entity Title: Not reported
Affiliation Address: 2365 Iron Point Road, Suite 120
Affiliation City: Folsom
Affiliation State: CA
Affiliation Country: United States
Affiliation Zip: 95630
Affiliation Phone: (909) 974-5500

Affiliation Type Desc: CUPA District
Entity Name: Oxnard Fire Department
Entity Title: Not reported
Affiliation Address: 360 West Second Street
Affiliation City: Oxnard
Affiliation State: CA
Affiliation Country: Not reported
Affiliation Zip: 93030
Affiliation Phone: (805) 385-7722

Affiliation Type Desc: Document Preparer
Entity Name: Jo'l Chapman
Entity Title: Not reported
Affiliation Address: Not reported
Affiliation City: Not reported
Affiliation State: Not reported
Affiliation Country: Not reported
Affiliation Zip: Not reported
Affiliation Phone: Not reported

Affiliation Type Desc: Operator
Entity Name: Cemex Construction Materials Pacific, LLC
Entity Title: Not reported
Affiliation Address: Not reported
Affiliation City: Not reported
Affiliation State: Not reported
Affiliation Country: Not reported
Affiliation Zip: Not reported
Affiliation Phone: (909) 974-5500

Affiliation Type Desc: Environmental Contact
Entity Name: Jo'l Chapman

Map ID
Direction
Distance
Elevation

MAP FINDINGS

Site

Database(s)

EDR ID Number
EPA ID Number

CEMEX CONSTRUCTION MATERIALS PACIFIC, LLC (Continued)

S102426117

Entity Title: Not reported
Affiliation Address: 2365 Iron Point Road Suite 120
Affiliation City: Folsom
Affiliation State: CA
Affiliation Country: Not reported
Affiliation Zip: 95630
Affiliation Phone: Not reported

Affiliation Type Desc: Identification Signer
Entity Name: Jo'l Chapman
Entity Title: Environmental Manager
Affiliation Address: Not reported
Affiliation City: Not reported
Affiliation State: Not reported
Affiliation Country: Not reported
Affiliation Zip: Not reported
Affiliation Phone: Not reported

Affiliation Type Desc: Parent Corporation
Entity Name: Cemex Construction Materials Pacific, LLC
Entity Title: Not reported
Affiliation Address: Not reported
Affiliation City: Not reported
Affiliation State: Not reported
Affiliation Country: Not reported
Affiliation Zip: Not reported
Affiliation Phone: Not reported

AA147 LUNSFORD TOYOTA
SSW 1000 S OXNARD BLVD
1/4-1/2 OXNARD, CA 93030
0.401 mi.
2118 ft. Site 1 of 3 in cluster AA

RCRA-SQG 1000381056
UST N/A
HIST CORTESE
LUST
HAZNET
HWTS
HIST UST

Relative:
Lower

Actual:
46 ft.

RCRA-SQG:
Date form received by agency: 1996-09-01 00:00:00.0
Facility name: LUNSFORD TOYOTA
Facility address: 1000 S OXNARD BLVD
OXNARD, CA 93030
EPA ID: CAD981662059
Mailing address: S OXNARD BLVD
OXNARD, CA 93030
Contact: Not reported
Contact address: Not reported
Not reported
Contact country: US
Contact telephone: Not reported
Contact email: Not reported
EPA Region: 09
Classification: Small Small Quantity Generator
Description: Handler: generates more than 100 and less than 1000 kg of hazardous waste during any calendar month and accumulates less than 6000 kg of hazardous waste at any time; or generates 100 kg or less of hazardous waste during any calendar month, and accumulates more than 1000 kg of hazardous waste at any time

Map ID
Direction
Distance
Elevation

MAP FINDINGS

Site

Database(s)

EDR ID Number
EPA ID Number

LUNSFORD TOYOTA (Continued)

1000381056

Owner/Operator Summary:

Owner/operator name: BERNARD LUNSFORD
Owner/operator address: NOT REQUIRED
NOT REQUIRED, ME 99999
Owner/operator country: Not reported
Owner/operator telephone: 415-555-1212
Owner/operator email: Not reported
Owner/operator fax: Not reported
Owner/operator extension: Not reported
Legal status: Private
Owner/Operator Type: Owner
Owner/Op start date: Not reported
Owner/Op end date: Not reported

Owner/operator name: NOT REQUIRED
Owner/operator address: NOT REQUIRED
NOT REQUIRED, ME 99999
Owner/operator country: Not reported
Owner/operator telephone: 415-555-1212
Owner/operator email: Not reported
Owner/operator fax: Not reported
Owner/operator extension: Not reported
Legal status: Private
Owner/Operator Type: Operator
Owner/Op start date: Not reported
Owner/Op end date: Not reported

Handler Activities Summary:

U.S. importer of hazardous waste: No
Mixed waste (haz. and radioactive): No
Recycler of hazardous waste: No
Transporter of hazardous waste: No
Treater, storer or disposer of HW: No
Underground injection activity: No
On-site burner exemption: No
Furnace exemption: No
Used oil fuel burner: No
Used oil processor: No
User oil refiner: No
Used oil fuel marketer to burner: No
Used oil Specification marketer: No
Used oil transfer facility: No
Used oil transporter: No

Violation Status: No violations found

LUST:

Name: LUNSFORD TOYOTA
Address: 858 OXNARD BLVD
City,State,Zip: OXNARD, CA 93030
Lead Agency: LOS ANGELES RWQCB (REGION 4)
Case Type: LUST Cleanup Site
Geo Track: http://geotracker.waterboards.ca.gov/profile_report.asp?global_id=T0611100605
Global Id: T0611100605
Latitude: 34.1926588
Longitude: -119.1773074
Status: Completed - Case Closed

Map ID
Direction
Distance
Elevation

MAP FINDINGS

Site

Database(s)

EDR ID Number
EPA ID Number

LUNSFORD TOYOTA (Continued)

1000381056

Status Date: 10/30/1992
Case Worker: DPP
RB Case Number: C-90018
Local Agency: Not reported
File Location: Not reported
Local Case Number: Not reported
Potential Media Affect: Aquifer used for drinking water supply
Potential Contaminants of Concern: Gasoline
Site History: Not reported

LUST:

Global Id: T0611100605
Contact Type: Regional Board Caseworker
Contact Name: DANIEL PIROTTON
Organization Name: LOS ANGELES RWQCB (REGION 4)
Address: Not reported
City: R4 UNKNOWN
Email: dpirotton@waterboards.ca.gov
Phone Number: 2135766714

LUST:

Global Id: T0611100605
Action Type: Other
Date: 08/01/1990
Action: Leak Reported

Global Id: T0611100605
Action Type: ENFORCEMENT
Date: 04/05/1992
Action: Closure/No Further Action Letter

LUST:

Global Id: T0611100605
Status: Open - Case Begin Date
Status Date: 08/01/1990

Global Id: T0611100605
Status: Open - Remediation
Status Date: 08/01/1990

Global Id: T0611100605
Status: Open - Remediation
Status Date: 09/25/1991

Global Id: T0611100605
Status: Open - Verification Monitoring
Status Date: 09/14/1992

Global Id: T0611100605
Status: Completed - Case Closed
Status Date: 10/30/1992

LUST REG 4:

Region: 4
Regional Board: 04

Map ID
Direction
Distance
Elevation

MAP FINDINGS

Site

Database(s)

EDR ID Number
EPA ID Number

LUNSFORD TOYOTA (Continued)

1000381056

County: Ventura
Facility Id: C-90018
Status: Case Closed
Substance: Gasoline
Substance Quantity: Not reported
Local Case No: Not reported
Case Type: Groundwater
Abatement Method Used at the Site: VE
Global ID: T0611100605
W Global ID: Not reported
Staff: UNK
Local Agency: 56000L
Cross Street: Not reported
Enforcement Type: Not reported
Date Leak Discovered: Not reported
Date Leak First Reported: 8/1/1990
Date Leak Record Entered: 8/24/1990
Date Confirmation Began: Not reported
Date Leak Stopped: Not reported
Date Case Last Changed on Database: 9/14/1992
Date the Case was Closed: 10/30/1992
How Leak Discovered: Not reported
How Leak Stopped: Not reported
Cause of Leak: UNK
Leak Source: UNK
Operator: Not reported
Water System: Not reported
Well Name: Not reported
Approx. Dist To Production Well (ft): 1207.0992118615789188701800285
Source of Cleanup Funding: UNK
Preliminary Site Assessment Workplan Submitted: Not reported
Preliminary Site Assessment Began: Not reported
Pollution Characterization Began: Not reported
Remediation Plan Submitted: 8/1/1990
Remedial Action Underway: 9/25/1991
Post Remedial Action Monitoring Began: 9/14/1992
Enforcement Action Date: Not reported
Historical Max MTBE Date: Not reported
Hist Max MTBE Conc in Groundwater: Not reported
Hist Max MTBE Conc in Soil: Not reported
Significant Interim Remedial Action Taken: Yes
GW Qualifier: Not reported
Soil Qualifier: Not reported
Organization: Not reported
Owner Contact: Not reported
Responsible Party: BLANK RP
RP Address: 29239 SEA LION PLACE, MALIBU CA 90265
Program: LUST
Lat/Long: 34.1926588 / -1
Local Agency Staff: EHD
Beneficial Use: Not reported
Priority: Not reported
Cleanup Fund Id: Not reported
Suspended: Not reported
Assigned Name: Not reported
Summary: Not reported

Map ID
Direction
Distance
Elevation

MAP FINDINGS

Site

Database(s)

EDR ID Number
EPA ID Number

LUNSFORD TOYOTA (Continued)

1000381056

VENTURA CO. LUST:

Name: LUNSFORD TOYOTA
Address: 858 OXNARD BLVD
City: OXNARD
Region: VENTURA
Facility ID: 90018
Status: Case Closed

VENTURA CO. UST:

Name: LUNSFORD TOYOTA
Address: 858 OXNARD BLVD.
City: OXNARD
Facility ID: D 453
Facility Status: Inactive

HIST UST:

Name: LUNSFORD TOYOTA
Address: 858 SO OXNARD BLVD
City,State,Zip: OXNARD, CA 93030
File Number: 0002CA66
URL: <http://geotracker.waterboards.ca.gov/ustpdfs/pdf/0002CA66.pdf>
Region: STATE
Facility ID: 00000048030
Facility Type: Other
Other Type: AUTO DEALER
Contact Name: STEVE THOMAS
Telephone: 8054879494
Owner Name: LUNSFORD TOYOTA INC.
Owner Address: 1000 SO. OXNARD BLVD.
Owner City,St,Zip: OXNARD, CA 93030
Total Tanks: 0008

Tank Num: 001
Container Num: #1
Year Installed: 1958
Tank Capacity: 00002000
Tank Used for: PRODUCT
Type of Fuel: UNLEADED
Container Construction Thickness: Not reported
Leak Detection: None

Tank Num: 002
Container Num: #2
Year Installed: 1958
Tank Capacity: 00002000
Tank Used for: PRODUCT
Type of Fuel: UNLEADED
Container Construction Thickness: Not reported
Leak Detection: None

Tank Num: 003
Container Num: #3
Year Installed: 1958
Tank Capacity: 00002000
Tank Used for: PRODUCT
Type of Fuel: UNLEADED

Map ID
Direction
Distance
Elevation

MAP FINDINGS

Site

Database(s)

EDR ID Number
EPA ID Number

LUNSFORD TOYOTA (Continued)

1000381056

Container Construction Thickness: Not reported
Leak Detection: None

Tank Num: 004
Container Num: #4
Year Installed: 1958
Tank Capacity: 00002000
Tank Used for: PRODUCT
Type of Fuel: UNLEADED
Container Construction Thickness: Not reported
Leak Detection: None

Tank Num: 005
Container Num: #5
Year Installed: 1958
Tank Capacity: 00005000
Tank Used for: PRODUCT
Type of Fuel: UNLEADED
Container Construction Thickness: Not reported
Leak Detection: None

Tank Num: 006
Container Num: 6
Year Installed: 1982
Tank Capacity: 00000000
Tank Used for: WASTE
Type of Fuel: Not reported
Container Construction Thickness: Not reported
Leak Detection: Visual

Tank Num: 007
Container Num: 7
Year Installed: 1982
Tank Capacity: 00010000
Tank Used for: PRODUCT
Type of Fuel: UNLEADED
Container Construction Thickness: Not reported
Leak Detection: None

Tank Num: 008
Container Num: 8
Year Installed: 1982
Tank Capacity: 00000000
Tank Used for: WASTE
Type of Fuel: WASTE OIL
Container Construction Thickness: Not reported
Leak Detection: None

[Click here for Geo Tracker PDF:](#)

HAZNET:

Name: LUNSFORD TOYOTA
Address: 1000 S OXNARD BLVD
Address 2: Not reported
City,State,Zip: OXNARD, CA 930300000
Contact: OUT OF BUSINESS
Telephone: --

Map ID
Direction
Distance
Elevation

MAP FINDINGS

Site

Database(s)

EDR ID Number
EPA ID Number

LUNSFORD TOYOTA (Continued)

1000381056

Mailing Name:	Not reported
Mailing Address:	1000 S OXNARD BLVD
Year:	2002
Gepaid:	CAD981662059
TSD EPA ID:	CAT080013352
CA Waste Code:	223 - Unspecified oil-containing waste
Disposal Method:	R01 - Recycler
Tons:	0.6255
Year:	1998
Gepaid:	CAD981662059
TSD EPA ID:	CAD028409019
CA Waste Code:	223 - Unspecified oil-containing waste
Disposal Method:	T01 - Treatment, Tank
Tons:	4.8372
Year:	1997
Gepaid:	CAD981662059
TSD EPA ID:	CAT080013352
CA Waste Code:	343 - Unspecified organic liquid mixture
Disposal Method:	R01 - Recycler
Tons:	0.663
Year:	1996
Gepaid:	CAD981662059
TSD EPA ID:	CAT080013352
CA Waste Code:	343 - Unspecified organic liquid mixture
Disposal Method:	R01 - Recycler
Tons:	1.037
Year:	1996
Gepaid:	CAD981662059
TSD EPA ID:	CAT080013352
CA Waste Code:	-
Disposal Method:	R01 - Recycler
Tons:	0.2919
Year:	1996
Gepaid:	CAD981662059
TSD EPA ID:	CAT080013352
CA Waste Code:	223 - Unspecified oil-containing waste
Disposal Method:	R01 - Recycler
Tons:	0.0417
Year:	1995
Gepaid:	CAD981662059
TSD EPA ID:	CAT080013352
CA Waste Code:	223 - Unspecified oil-containing waste
Disposal Method:	R01 - Recycler
Tons:	6.8179
Year:	1994
Gepaid:	CAD981662059
TSD EPA ID:	CAT080013352
CA Waste Code:	222 - Oil/water separation sludge
Disposal Method:	-

Map ID
Direction
Distance
Elevation

MAP FINDINGS

Site

Database(s)

EDR ID Number
EPA ID Number

LUNSFORD TOYOTA (Continued)

1000381056

Tons: 2.085

Year: 1993
Gepaid: CAD981662059
TSD EPA ID: CAD008302903
CA Waste Code: 461 - Paint sludge
Disposal Method: R01 - Recycler
Tons: 0.3336

Year: 1993
Gepaid: CAD981662059
TSD EPA ID: CAD008252405
CA Waste Code: 343 - Unspecified organic liquid mixture
Disposal Method: R01 - Recycler
Tons: 0.17

Additional Info:

Year: 2002
Gen EPA ID: CAD981662059

Shipment Date: 20020927
Creation Date: 2/18/2003 18:31:24
Receipt Date: 20020927
Manifest ID: 21194404
Trans EPA ID: CAD028277036
Trans Name: Not reported
Trans 2 EPA ID: Not reported
Trans 2 Name: Not reported
TSDf EPA ID: CAT080013352
Trans Name: Not reported
TSDf Alt EPA ID: Not reported
TSDf Alt Name: Not reported
CA Waste Code: 223 - Unspecified oil-containing waste
RCRA Code: Not reported
Disposal Method: R01 - Recycler
Quantity Tons: 0.6255
Waste Quantity: 150
Quantity Unit: G
Additional Code 1: Not reported
Additional Code 2: Not reported
Additional Code 3: Not reported
Additional Code 4: Not reported
Additional Code 5: Not reported

Additional Info:

Year: 1998
Gen EPA ID: CAD981662059

Shipment Date: 19980522
Creation Date: 8/3/1998 0:00:00
Receipt Date: 19980601
Manifest ID: 98346082
Trans EPA ID: CAD983609678
Trans Name: Not reported
Trans 2 EPA ID: Not reported

Map ID
Direction
Distance
Elevation

MAP FINDINGS

Site

Database(s)

EDR ID Number
EPA ID Number

LUNSFORD TOYOTA (Continued)

1000381056

Trans 2 Name: Not reported
TSDf EPA ID: CAD028409019
Trans Name: Not reported
TSDf Alt EPA ID: CAD028409019
TSDf Alt Name: Not reported
CA Waste Code: 223 - Unspecified oil-containing waste
RCRA Code: Not reported
Disposal Method: T01 - Treatment, Tank
Quantity Tons: 4.8372
Waste Quantity: 1160
Quantity Unit: G
Additional Code 1: Not reported
Additional Code 2: Not reported
Additional Code 3: Not reported
Additional Code 4: Not reported
Additional Code 5: Not reported

Additional Info:

Year: 1994
Gen EPA ID: CAD981662059

Shipment Date: 19940110
Creation Date: 9/14/1995 0:00:00
Receipt Date: Not reported
Manifest ID: 93322881
Trans EPA ID: CAD028277036
Trans Name: Not reported
Trans 2 EPA ID: Not reported
Trans 2 Name: Not reported
TSDf EPA ID: CAT080013352
Trans Name: Not reported
TSDf Alt EPA ID: Not reported
TSDf Alt Name: Not reported
CA Waste Code: 222 - Oil/water separation sludge
RCRA Code: Not reported
Disposal Method: - Not reported
Quantity Tons: 2.085
Waste Quantity: 500
Quantity Unit: G
Additional Code 1: Not reported
Additional Code 2: Not reported
Additional Code 3: Not reported
Additional Code 4: Not reported
Additional Code 5: Not reported

Additional Info:

Year: 1997
Gen EPA ID: CAD981662059

Shipment Date: 19971215
Creation Date: 3/31/1998 0:00:00
Receipt Date: 19971219
Manifest ID: 97242230
Trans EPA ID: CAD983609678
Trans Name: Not reported
Trans 2 EPA ID: Not reported

Map ID
Direction
Distance
Elevation

MAP FINDINGS

Site

Database(s)

EDR ID Number
EPA ID Number

LUNSFORD TOYOTA (Continued)

1000381056

Trans 2 Name: Not reported
TSDf EPA ID: CAT080013352
Trans Name: Not reported
TSDf Alt EPA ID: CAT080013352
TSDf Alt Name: Not reported
CA Waste Code: 343 - Unspecified organic liquid mixture
RCRA Code: Not reported
Disposal Method: R01 - Recycler
Quantity Tons: 0.34
Waste Quantity: 100
Quantity Unit: G
Additional Code 1: Not reported
Additional Code 2: Not reported
Additional Code 3: Not reported
Additional Code 4: Not reported
Additional Code 5: Not reported

Shipment Date: 19970306
Creation Date: 6/26/1997 0:00:00
Receipt Date: 19970307
Manifest ID: 96644918
Trans EPA ID: CAD983609678
Trans Name: Not reported
Trans 2 EPA ID: Not reported
Trans 2 Name: Not reported
TSDf EPA ID: CAT080013352
Trans Name: Not reported
TSDf Alt EPA ID: CAT080013352
TSDf Alt Name: Not reported
CA Waste Code: 343 - Unspecified organic liquid mixture
RCRA Code: Not reported
Disposal Method: R01 - Recycler
Quantity Tons: 0.323
Waste Quantity: 95
Quantity Unit: G
Additional Code 1: Not reported
Additional Code 2: Not reported
Additional Code 3: Not reported
Additional Code 4: Not reported
Additional Code 5: Not reported

Additional Info:
Year: 1995
Gen EPA ID: CAD981662059

Shipment Date: 19950103
Creation Date: 10/19/1995 0:00:00
Receipt Date: 19950104
Manifest ID: 92843560
Trans EPA ID: CAD983609678
Trans Name: Not reported
Trans 2 EPA ID: Not reported
Trans 2 Name: Not reported
TSDf EPA ID: CAT080013352
Trans Name: Not reported
TSDf Alt EPA ID: Not reported
TSDf Alt Name: Not reported

Map ID
Direction
Distance
Elevation

MAP FINDINGS

Site

Database(s)

EDR ID Number
EPA ID Number

LUNSFORD TOYOTA (Continued)

1000381056

CA Waste Code: 223 - Unspecified oil-containing waste
RCRA Code: Not reported
Disposal Method: R01 - Recycler
Quantity Tons: 6.8179
Waste Quantity: 1635
Quantity Unit: G
Additional Code 1: Not reported
Additional Code 2: Not reported
Additional Code 3: Not reported
Additional Code 4: Not reported
Additional Code 5: Not reported

Additional Info:

Year: 1993
Gen EPA ID: CAD981662059

Shipment Date: 19930506
Creation Date: 9/7/1995 0:00:00
Receipt Date: 19930511
Manifest ID: 92340489
Trans EPA ID: CAD980675789
Trans Name: Not reported
Trans 2 EPA ID: Not reported
Trans 2 Name: Not reported
TSDf EPA ID: CAD008302903
Trans Name: Not reported
TSDf Alt EPA ID: Not reported
TSDf Alt Name: Not reported
CA Waste Code: 461 - Paint sludge
RCRA Code: F003
Disposal Method: R01 - Recycler
Quantity Tons: 0.3336
Waste Quantity: 80
Quantity Unit: G
Additional Code 1: Not reported
Additional Code 2: Not reported
Additional Code 3: Not reported
Additional Code 4: Not reported
Additional Code 5: Not reported

Shipment Date: 19930113
Creation Date: 9/14/1995 0:00:00
Receipt Date: 19940119
Manifest ID: 93322980
Trans EPA ID: CAD028277036
Trans Name: Not reported
Trans 2 EPA ID: Not reported
Trans 2 Name: Not reported
TSDf EPA ID: CAD008252405
Trans Name: Not reported
TSDf Alt EPA ID: CAD008252405
TSDf Alt Name: Not reported
CA Waste Code: 343 - Unspecified organic liquid mixture
RCRA Code: D001
Disposal Method: R01 - Recycler
Quantity Tons: 0.17
Waste Quantity: 50

Map ID
Direction
Distance
Elevation

MAP FINDINGS

Site

Database(s)

EDR ID Number
EPA ID Number

LUNSFORD TOYOTA (Continued)

1000381056

Quantity Unit: G
Additional Code 1: Not reported
Additional Code 2: Not reported
Additional Code 3: Not reported
Additional Code 4: Not reported
Additional Code 5: Not reported

Additional Info:

Year: 1996
Gen EPA ID: CAD981662059

Shipment Date: 19961014
Creation Date: 5/20/1997 0:00:00
Receipt Date: 19961018
Manifest ID: 96421714
Trans EPA ID: CAD983609678
Trans Name: Not reported
Trans 2 EPA ID: Not reported
Trans 2 Name: Not reported
TSDf EPA ID: CAT080013352
Trans Name: Not reported
TSDf Alt EPA ID: Not reported
TSDf Alt Name: Not reported
CA Waste Code: 343 - Unspecified organic liquid mixture
RCRA Code: Not reported
Disposal Method: R01 - Recycler
Quantity Tons: 0.459
Waste Quantity: 135
Quantity Unit: G
Additional Code 1: Not reported
Additional Code 2: Not reported
Additional Code 3: Not reported
Additional Code 4: Not reported
Additional Code 5: Not reported

Shipment Date: 19960723
Creation Date: 5/20/1997 0:00:00
Receipt Date: 19960726
Manifest ID: 96090940
Trans EPA ID: CAD983609678
Trans Name: Not reported
Trans 2 EPA ID: Not reported
Trans 2 Name: Not reported
TSDf EPA ID: CAT080013352
Trans Name: Not reported
TSDf Alt EPA ID: Not reported
TSDf Alt Name: Not reported
CA Waste Code: - Not reported
RCRA Code: Not reported
Disposal Method: R01 - Recycler
Quantity Tons: 0.2919
Waste Quantity: 70
Quantity Unit: G
Additional Code 1: Not reported
Additional Code 2: Not reported
Additional Code 3: Not reported
Additional Code 4: Not reported

Map ID
Direction
Distance
Elevation

MAP FINDINGS

Site

Database(s)

EDR ID Number
EPA ID Number

LUNSFORD TOYOTA (Continued)

1000381056

Additional Code 5: Not reported

Shipment Date: 19960723
Creation Date: 5/20/1997 0:00:00
Receipt Date: 19960726
Manifest ID: 96090941
Trans EPA ID: CAD983609678
Trans Name: Not reported
Trans 2 EPA ID: Not reported
Trans 2 Name: Not reported
TSDf EPA ID: CAT080013352
Trans Name: Not reported
TSDf Alt EPA ID: Not reported
TSDf Alt Name: Not reported
CA Waste Code: 343 - Unspecified organic liquid mixture
RCRA Code: Not reported
Disposal Method: R01 - Recycler
Quantity Tons: 0.17
Waste Quantity: 50
Quantity Unit: G
Additional Code 1: Not reported
Additional Code 2: Not reported
Additional Code 3: Not reported
Additional Code 4: Not reported
Additional Code 5: Not reported

Shipment Date: 19960530
Creation Date: 5/20/1997 0:00:00
Receipt Date: 19960603
Manifest ID: 96148986
Trans EPA ID: CAD983609678
Trans Name: Not reported
Trans 2 EPA ID: Not reported
Trans 2 Name: Not reported
TSDf EPA ID: CAT080013352
Trans Name: Not reported
TSDf Alt EPA ID: Not reported
TSDf Alt Name: Not reported
CA Waste Code: 343 - Unspecified organic liquid mixture
RCRA Code: Not reported
Disposal Method: R01 - Recycler
Quantity Tons: 0.238
Waste Quantity: 70
Quantity Unit: G
Additional Code 1: Not reported
Additional Code 2: Not reported
Additional Code 3: Not reported
Additional Code 4: Not reported
Additional Code 5: Not reported

Shipment Date: 19960530
Creation Date: 5/20/1997 0:00:00
Receipt Date: 19960603
Manifest ID: 96148987
Trans EPA ID: CAD983609678
Trans Name: Not reported
Trans 2 EPA ID: Not reported

Map ID
Direction
Distance
Elevation

MAP FINDINGS

Site

Database(s)

EDR ID Number
EPA ID Number

LUNSFORD TOYOTA (Continued)

1000381056

Trans 2 Name: Not reported
TSDf EPA ID: CAT080013352
Trans Name: Not reported
TSDf Alt EPA ID: Not reported
TSDf Alt Name: Not reported
CA Waste Code: 343 - Unspecified organic liquid mixture
RCRA Code: Not reported
Disposal Method: R01 - Recycler
Quantity Tons: 0.17
Waste Quantity: 50
Quantity Unit: G
Additional Code 1: Not reported
Additional Code 2: Not reported
Additional Code 3: Not reported
Additional Code 4: Not reported
Additional Code 5: Not reported

Shipment Date: 19960212
Creation Date: 10/16/1996 0:00:00
Receipt Date: 19960221
Manifest ID: 95899281
Trans EPA ID: CAD983609678
Trans Name: Not reported
Trans 2 EPA ID: Not reported
Trans 2 Name: Not reported
TSDf EPA ID: CAT080013352
Trans Name: Not reported
TSDf Alt EPA ID: CAT080013352
TSDf Alt Name: Not reported
CA Waste Code: 223 - Unspecified oil-containing waste
RCRA Code: Not reported
Disposal Method: R01 - Recycler
Quantity Tons: 0.0417
Waste Quantity: 10
Quantity Unit: G
Additional Code 1: Not reported
Additional Code 2: Not reported
Additional Code 3: Not reported
Additional Code 4: Not reported
Additional Code 5: Not reported

HIST CORTESE:
edr_fname: LUNSFORD TOYOTA
edr_fadd1: 858 OXNARD
City,State,Zip: OXNARD, CA 93030
Region: CORTESE
Facility County Code: 56
Reg By: LTNKA
Reg Id: C-90018

HWTS:
Name: LUNSFORD TOYOTA
Address: 1000 S OXNARD BLVD
Address 2: Not reported
City,State,Zip: OXNARD, CA 930300000
EPA ID: CAD981662059

Map ID
Direction
Distance
Elevation

MAP FINDINGS

Site

Database(s)

EDR ID Number
EPA ID Number

LUNSFORD TOYOTA (Continued)

1000381056

Inactive Date: 06/30/2003
Create Date: 04/10/1987
Last Act Date: 10/21/2003
Mailing Name: Not reported
Mailing Address: 1000 S OXNARD BLVD
Mailing Address 2: Not reported
Mailing City,State,Zip: OXNARD, CA 930300000
Owner Name: --
Owner Address: --
Owner Address 2: Not reported
Owner City,State,Zip: --, 99 --
Contact Name: OUT OF BUSINESS
Contact Address: UNDELIVERABLE VQ98 HN
Contact Address 2: Not reported
City,State,Zip: --, 99 --

**AB148
NNW
1/4-1/2
0.402 mi.
2123 ft.**

**LASHKARI ARCO
105 OXNARD BLVD
OXNARD, CA
Site 1 of 2 in cluster AB**

**LUST S105974866
N/A**

**Relative:
Higher
Actual:
58 ft.**

VENTURA CO. LUST:
Name: LASHKARI ARCO
Address: 105 OXNARD BLVD
City: OXNARD
Region: VENTURA
Facility ID: 03035
Status: Remediation Plan

Name: LASHKARI ARCO
Address: 105 OXNARD BLVD
City: OXNARD
Region: VENTURA
Facility ID: 03035
Status: Remediation Plan

**AC149
SW
1/4-1/2
0.425 mi.
2245 ft.**

**VERIZON FACILITY
900 C STREET, SOUTH
OXNARD, CA 93030
Site 1 of 3 in cluster AC**

**CERS S109517590
LUST N/A**

**Relative:
Lower
Actual:
46 ft.**

LUST:
Name: VERIZON FACILITY
Address: 900 C STREET, SOUTH
City,State,Zip: OXNARD, CA 93030
Lead Agency: VENTURA COUNTY
Case Type: LUST Cleanup Site
Geo Track: http://geotracker.waterboards.ca.gov/profile_report.asp?global_id=T10000000846
Global Id: T10000000846
Latitude: 34.192488
Longitude: -119.181149
Status: Completed - Case Closed
Status Date: 02/06/2003
Case Worker: EKO

Map ID
Direction
Distance
Elevation

MAP FINDINGS

Site

Database(s)

EDR ID Number
EPA ID Number

VERIZON FACILITY (Continued)

S109517590

RB Case Number: Not reported
Local Agency: VENTURA COUNTY
File Location: Local Agency Warehouse
Local Case Number: SR3146662
Potential Media Affect: Not reported
Potential Contaminants of Concern: Dioxin / Furans
Site History: Not reported

LUST:

Global Id: T10000000846
Contact Type: Local Agency Caseworker
Contact Name: ERIN K. O'CONNELL
Organization Name: VENTURA COUNTY
Address: 800 S. VICTORIA AVE
City: VENTURA
Email: erin.oconnell@ventura.org
Phone Number: Not reported

LUST:

Global Id: T10000000846
Action Type: ENFORCEMENT
Date: 04/04/2011
Action: Staff Letter

LUST:

Global Id: T10000000846
Status: Completed - Case Closed
Status Date: 02/06/2003

Global Id: T10000000846
Status: Open - Case Begin Date
Status Date: 02/06/2003

CERS:

Name: VERIZON FACILITY
Address: 900 C STREET, SOUTH
City,State,Zip: OXNARD, CA 93030
Site ID: 217368
CERS ID: T10000000846
CERS Description: Leaking Underground Storage Tank Cleanup Site

Affiliation:

Affiliation Type Desc: Local Agency Caseworker
Entity Name: ERIN K. O'CONNELL - VENTURA COUNTY
Entity Title: Not reported
Affiliation Address: 800 S. VICTORIA AVE
Affiliation City: VENTURA
Affiliation State: CA
Affiliation Country: Not reported
Affiliation Zip: Not reported
Affiliation Phone: Not reported

MAP FINDINGS

Map ID
Direction
Distance
Elevation

Site

Database(s)

EDR ID Number
EPA ID Number

AB150 **MARTYS SERVICE**
NNW **105 NO OXNARD BLVD**
1/4-1/2 **OXNARD, CA 93030**
0.427 mi.
2255 ft. **Site 2 of 2 in cluster AB**

Relative:
Higher

Actual:
58 ft.

CIWQS **U001579796**
CERS TANKS **N/A**
ENF
CERS
LUST
CERS HAZ WASTE
HIST UST
WDR

LUST:

Name: LASHKARI MOBIL
Address: 105 OXNARD BLVD
City,State,Zip: OXNARD, CA 93030
Lead Agency: VENTURA COUNTY
Case Type: LUST Cleanup Site
Geo Track: http://geotracker.waterboards.ca.gov/profile_report.asp?global_id=T0611100562
Global Id: T0611100562
Latitude: 34.203246
Longitude: -119.177666
Status: Completed - Case Closed
Status Date: 11/06/1996
Case Worker: Not reported
RB Case Number: C-89163
Local Agency: Not reported
File Location: Not reported
Local Case Number: 89163
Potential Media Affect: Other Groundwater (uses other than drinking water)
Potential Contaminants of Concern: Gasoline
Site History: Not reported

LUST:

Global Id: T0611100562
Contact Type: Regional Board Caseworker
Contact Name: DANIEL PIROTTON
Organization Name: LOS ANGELES RWQCB (REGION 4)
Address: Not reported
City: R4 UNKNOWN
Email: dpirotton@waterboards.ca.gov
Phone Number: 2135766714

LUST:

Global Id: T0611100562
Action Type: Other
Date: 10/30/1989
Action: Leak Reported

Global Id: T0611100562
Action Type: ENFORCEMENT
Date: 10/30/1989
Action: * Historical Enforcement

Global Id: T0611100562
Action Type: Other
Date: 10/30/1989
Action: Leak Discovery

LUST:

Global Id: T0611100562
Status: Open - Case Begin Date

Map ID
Direction
Distance
Elevation

MAP FINDINGS

Site

Database(s)

EDR ID Number
EPA ID Number

MARTYS SERVICE (Continued)

U001579796

Status Date: 10/30/1989

Global Id: T0611100562
Status: Open - Site Assessment
Status Date: 10/30/1989

Global Id: T0611100562
Status: Open - Site Assessment
Status Date: 04/30/1990

Global Id: T0611100562
Status: Open - Remediation
Status Date: 10/19/1990

Global Id: T0611100562
Status: Open - Remediation
Status Date: 03/23/1993

Global Id: T0611100562
Status: Open - Verification Monitoring
Status Date: 02/15/1996

Global Id: T0611100562
Status: Completed - Case Closed
Status Date: 11/06/1996

Name: LASHKARI ARCO
Address: 105 OXNARD BLVD
City,State,Zip: OXNARD, CA 93030
Lead Agency: VENTURA COUNTY
Case Type: LUST Cleanup Site
Geo Track: http://geotracker.waterboards.ca.gov/profile_report.asp?global_id=T0611135910
Global Id: T0611135910
Latitude: 34.203305
Longitude: -119.17717
Status: Completed - Case Closed
Status Date: 09/12/2011
Case Worker: DBW
RB Case Number: C03035
Local Agency: VENTURA COUNTY
File Location: Local Agency
Local Case Number: 03035
Potential Media Affect: Other Groundwater (uses other than drinking water)
Potential Contaminants of Concern: Gasoline
Site History: BLANK

LUST:

Global Id: T0611135910
Contact Type: Regional Board Caseworker
Contact Name: DANIEL PIROTTON
Organization Name: LOS ANGELES RWQCB (REGION 4)
Address: Not reported
City: R4 UNKNOWN
Email: dpirotton@waterboards.ca.gov
Phone Number: 2135766714

Global Id: T0611135910

Map ID
Direction
Distance
Elevation

MAP FINDINGS

Site

Database(s)

EDR ID Number
EPA ID Number

MARTYS SERVICE (Continued)

U001579796

Contact Type: Local Agency Caseworker
Contact Name: DIANE B. WAHL
Organization Name: VENTURA COUNTY
Address: 800 S. VICTORIA AVE.
City: VENTURA
Email: diane.wahl@ventura.org
Phone Number: 8056545040

LUST:

Global Id: T0611135910
Action Type: ENFORCEMENT
Date: 03/15/2004
Action: * Historical Enforcement - #L01

Global Id: T0611135910
Action Type: ENFORCEMENT
Date: 11/11/2004
Action: * Historical Enforcement - #L11

Global Id: T0611135910
Action Type: ENFORCEMENT
Date: 05/07/2008
Action: File review

Global Id: T0611135910
Action Type: ENFORCEMENT
Date: 01/12/2005
Action: * Historical Enforcement - #L15

Global Id: T0611135910
Action Type: ENFORCEMENT
Date: 08/11/2008
Action: File review

Global Id: T0611135910
Action Type: ENFORCEMENT
Date: 01/15/2009
Action: File review

Global Id: T0611135910
Action Type: ENFORCEMENT
Date: 07/17/2008
Action: File review

Global Id: T0611135910
Action Type: ENFORCEMENT
Date: 04/25/2008
Action: File review

Global Id: T0611135910
Action Type: ENFORCEMENT
Date: 10/15/2008
Action: File review

Global Id: T0611135910
Action Type: RESPONSE
Date: 10/30/2007

Map ID
Direction
Distance
Elevation

MAP FINDINGS

Site

Database(s)

EDR ID Number
EPA ID Number

MARTYS SERVICE (Continued)

U001579796

Action: Monitoring Report - Quarterly

Global Id: T0611135910
Action Type: RESPONSE
Date: 01/02/2007
Action: Other Report / Document

Global Id: T0611135910
Action Type: RESPONSE
Date: 10/30/2007
Action: Interim Remedial Action Report

Global Id: T0611135910
Action Type: RESPONSE
Date: 07/03/2006
Action: NPDES / WDR Reports

Global Id: T0611135910
Action Type: RESPONSE
Date: 08/03/2007
Action: Well Installation Report

Global Id: T0611135910
Action Type: ENFORCEMENT
Date: 01/11/2006
Action: * Historical Enforcement - #L43

Global Id: T0611135910
Action Type: ENFORCEMENT
Date: 03/12/2009
Action: File review

Global Id: T0611135910
Action Type: ENFORCEMENT
Date: 07/03/2007
Action: Technical Correspondence / Assistance / Other - #L67

Global Id: T0611135910
Action Type: ENFORCEMENT
Date: 08/17/2007
Action: File review

Global Id: T0611135910
Action Type: ENFORCEMENT
Date: 05/04/2005
Action: * Historical Enforcement - #L20

Global Id: T0611135910
Action Type: ENFORCEMENT
Date: 05/12/2005
Action: * Historical Enforcement - #L22

Global Id: T0611135910
Action Type: ENFORCEMENT
Date: 09/15/2008
Action: Staff Letter - #COX04

Map ID
Direction
Distance
Elevation

MAP FINDINGS

Site

Database(s)

EDR ID Number
EPA ID Number

MARTYS SERVICE (Continued)

U001579796

Global Id: T0611135910
Action Type: ENFORCEMENT
Date: 11/26/2008
Action: File review

Global Id: T0611135910
Action Type: ENFORCEMENT
Date: 03/03/2009
Action: File review

Global Id: T0611135910
Action Type: ENFORCEMENT
Date: 01/26/2009
Action: Staff Letter - #L72

Global Id: T0611135910
Action Type: Other
Date: 08/07/2003
Action: Leak Reported

Global Id: T0611135910
Action Type: RESPONSE
Date: 06/18/2007
Action: Other Report / Document

Global Id: T0611135910
Action Type: RESPONSE
Date: 10/30/2007
Action: Monitoring Report - Quarterly

Global Id: T0611135910
Action Type: ENFORCEMENT
Date: 02/21/2006
Action: * Historical Enforcement - #L46

Global Id: T0611135910
Action Type: ENFORCEMENT
Date: 03/16/2006
Action: * Historical Enforcement - #L48

Global Id: T0611135910
Action Type: ENFORCEMENT
Date: 06/07/2006
Action: Technical Correspondence / Assistance / Other - #L55

Global Id: T0611135910
Action Type: ENFORCEMENT
Date: 05/16/2006
Action: Technical Correspondence / Assistance / Other - #L53

Global Id: T0611135910
Action Type: ENFORCEMENT
Date: 08/04/2006
Action: File review

Global Id: T0611135910
Action Type: ENFORCEMENT

Map ID
Direction
Distance
Elevation

MAP FINDINGS

Site

Database(s)

EDR ID Number
EPA ID Number

MARTYS SERVICE (Continued)

U001579796

Date: 11/09/2005
Action: * Historical Enforcement - #L40

Global Id: T0611135910
Action Type: ENFORCEMENT
Date: 07/13/2005
Action: * Historical Enforcement - #L28

Global Id: T0611135910
Action Type: ENFORCEMENT
Date: 08/11/2008
Action: Staff Letter - #L71

Global Id: T0611135910
Action Type: ENFORCEMENT
Date: 04/28/2009
Action: Staff Letter - #LOX05

Global Id: T0611135910
Action Type: ENFORCEMENT
Date: 07/22/2009
Action: File review

Global Id: T0611135910
Action Type: ENFORCEMENT
Date: 04/08/2009
Action: Staff Letter - #L73

Global Id: T0611135910
Action Type: ENFORCEMENT
Date: 09/02/2009
Action: File review

Global Id: T0611135910
Action Type: ENFORCEMENT
Date: 09/08/2009
Action: Staff Letter - #GWM2

Global Id: T0611135910
Action Type: ENFORCEMENT
Date: 07/20/2009
Action: Staff Letter - #L74

Global Id: T0611135910
Action Type: RESPONSE
Date: 10/31/2008
Action: Monitoring Report - Quarterly

Global Id: T0611135910
Action Type: RESPONSE
Date: 05/18/2009
Action: Remedial Progress Report

Global Id: T0611135910
Action Type: RESPONSE
Date: 10/06/2008
Action: Well Destruction Report

Map ID
Direction
Distance
Elevation

MAP FINDINGS

Site

Database(s)

EDR ID Number
EPA ID Number

MARTYS SERVICE (Continued)

U001579796

Global Id:	T0611135910
Action Type:	RESPONSE
Date:	09/14/2009
Action:	Other Report / Document
Global Id:	T0611135910
Action Type:	RESPONSE
Date:	07/14/2008
Action:	Other Report / Document
Global Id:	T0611135910
Action Type:	RESPONSE
Date:	05/02/2005
Action:	Interim Remedial Action Report
Global Id:	T0611135910
Action Type:	ENFORCEMENT
Date:	10/11/2005
Action:	* Historical Enforcement - #L37
Global Id:	T0611135910
Action Type:	ENFORCEMENT
Date:	10/20/2009
Action:	File review
Global Id:	T0611135910
Action Type:	ENFORCEMENT
Date:	08/19/2009
Action:	Staff Letter - #GWM
Global Id:	T0611135910
Action Type:	ENFORCEMENT
Date:	11/04/2009
Action:	File review
Global Id:	T0611135910
Action Type:	ENFORCEMENT
Date:	11/19/2009
Action:	File review
Global Id:	T0611135910
Action Type:	ENFORCEMENT
Date:	11/24/2009
Action:	Staff Letter - #L75
Global Id:	T0611135910
Action Type:	ENFORCEMENT
Date:	12/31/2009
Action:	Staff Letter - #L76
Global Id:	T0611135910
Action Type:	ENFORCEMENT
Date:	01/15/2010
Action:	File review
Global Id:	T0611135910
Action Type:	ENFORCEMENT

Map ID
Direction
Distance
Elevation

MAP FINDINGS

Site

Database(s)

EDR ID Number
EPA ID Number

MARTYS SERVICE (Continued)

U001579796

Date: 03/02/2010
Action: File review

Global Id: T0611135910
Action Type: RESPONSE
Date: 08/31/2009
Action: Other Workplan

Global Id: T0611135910
Action Type: RESPONSE
Date: 03/30/2009
Action: Soil and Water Investigation Report

Global Id: T0611135910
Action Type: RESPONSE
Date: 01/11/2010
Action: Other Workplan

Global Id: T0611135910
Action Type: RESPONSE
Date: 03/15/2010
Action: Remedial Progress Report

Global Id: T0611135910
Action Type: RESPONSE
Date: 10/14/2005
Action: CAP/RAP - Other Report

Global Id: T0611135910
Action Type: RESPONSE
Date: 05/12/2006
Action: Remedial Progress Report

Global Id: T0611135910
Action Type: RESPONSE
Date: 10/30/2010
Action: Monitoring Report - Semi-Annually

Global Id: T0611135910
Action Type: RESPONSE
Date: 04/30/2011
Action: Monitoring Report - Semi-Annually

Global Id: T0611135910
Action Type: ENFORCEMENT
Date: 10/16/2003
Action: * Historical Enforcement

Global Id: T0611135910
Action Type: ENFORCEMENT
Date: 12/13/2004
Action: * Historical Enforcement - #L12

Global Id: T0611135910
Action Type: ENFORCEMENT
Date: 09/02/2003
Action: * Historical Enforcement

Map ID
Direction
Distance
Elevation

MAP FINDINGS

Site

Database(s)

EDR ID Number
EPA ID Number

MARTYS SERVICE (Continued)

U001579796

Global Id:	T0611135910
Action Type:	ENFORCEMENT
Date:	07/30/2003
Action:	* No Action
Global Id:	T0611135910
Action Type:	ENFORCEMENT
Date:	04/30/2004
Action:	* Historical Enforcement - #L02
Global Id:	T0611135910
Action Type:	ENFORCEMENT
Date:	05/04/2004
Action:	* Historical Enforcement
Global Id:	T0611135910
Action Type:	ENFORCEMENT
Date:	01/19/2005
Action:	* Historical Enforcement - #L16
Global Id:	T0611135910
Action Type:	ENFORCEMENT
Date:	06/08/2004
Action:	* Historical Enforcement - #L04
Global Id:	T0611135910
Action Type:	ENFORCEMENT
Date:	06/09/2010
Action:	Staff Letter - #L77
Global Id:	T0611135910
Action Type:	ENFORCEMENT
Date:	08/09/2011
Action:	Clean Up Fund - Case Closure Review Summary Report (RSR)
Global Id:	T0611135910
Action Type:	RESPONSE
Date:	09/24/2009
Action:	Other Report / Document
Global Id:	T0611135910
Action Type:	ENFORCEMENT
Date:	05/19/2004
Action:	* Historical Enforcement - #L03
Global Id:	T0611135910
Action Type:	ENFORCEMENT
Date:	07/06/2004
Action:	* Historical Enforcement - #L06
Global Id:	T0611135910
Action Type:	ENFORCEMENT
Date:	06/15/2004
Action:	* Historical Enforcement - #L05
Global Id:	T0611135910
Action Type:	ENFORCEMENT

Map ID
Direction
Distance
Elevation

MAP FINDINGS

Site

Database(s)

EDR ID Number
EPA ID Number

MARTYS SERVICE (Continued)

U001579796

Date: 05/01/2007
Action: Technical Correspondence / Assistance / Other - #L64

Global Id: T0611135910
Action Type: ENFORCEMENT
Date: 06/14/2006
Action: Technical Correspondence / Assistance / Other - #L56

Global Id: T0611135910
Action Type: ENFORCEMENT
Date: 07/26/2004
Action: * Historical Enforcement - #L07

Global Id: T0611135910
Action Type: ENFORCEMENT
Date: 10/11/2005
Action: * Historical Enforcement - #L36

Global Id: T0611135910
Action Type: ENFORCEMENT
Date: 06/07/2005
Action: * Historical Enforcement - #L25

Global Id: T0611135910
Action Type: ENFORCEMENT
Date: 07/12/2005
Action: * Historical Enforcement - #L27

Global Id: T0611135910
Action Type: ENFORCEMENT
Date: 10/10/2005
Action: * Historical Enforcement - #L35

Global Id: T0611135910
Action Type: ENFORCEMENT
Date: 01/13/2005
Action: * No Action - #H&PL01

Global Id: T0611135910
Action Type: ENFORCEMENT
Date: 01/05/2005
Action: * Historical Enforcement - #L14

Global Id: T0611135910
Action Type: ENFORCEMENT
Date: 09/15/2004
Action: * Historical Enforcement - #L10

Global Id: T0611135910
Action Type: ENFORCEMENT
Date: 06/06/2005
Action: * Historical Enforcement - #L24

Global Id: T0611135910
Action Type: ENFORCEMENT
Date: 09/14/2004
Action: * Historical Enforcement - #L09

Map ID
Direction
Distance
Elevation

MAP FINDINGS

Site

Database(s)

EDR ID Number
EPA ID Number

MARTYS SERVICE (Continued)

U001579796

Global Id: T0611135910
Action Type: ENFORCEMENT
Date: 04/27/2007
Action: Technical Correspondence / Assistance / Other - #L63

Global Id: T0611135910
Action Type: ENFORCEMENT
Date: 06/21/2005
Action: * No Action

Global Id: T0611135910
Action Type: ENFORCEMENT
Date: 02/09/2006
Action: * No Action

Global Id: T0611135910
Action Type: ENFORCEMENT
Date: 02/14/2005
Action: * Historical Enforcement - #L17

Global Id: T0611135910
Action Type: ENFORCEMENT
Date: 12/29/2004
Action: * Historical Enforcement - #L13

Global Id: T0611135910
Action Type: ENFORCEMENT
Date: 12/14/2005
Action: * Historical Enforcement - #L42

Global Id: T0611135910
Action Type: ENFORCEMENT
Date: 08/25/2005
Action: * Historical Enforcement - #L30

Global Id: T0611135910
Action Type: ENFORCEMENT
Date: 04/06/2005
Action: * Historical Enforcement - #L19

Global Id: T0611135910
Action Type: ENFORCEMENT
Date: 02/28/2005
Action: * No Action

Global Id: T0611135910
Action Type: ENFORCEMENT
Date: 01/31/2011
Action: LOP Case Closure Summary to RB

Global Id: T0611135910
Action Type: ENFORCEMENT
Date: 09/02/2010
Action: File review

Global Id: T0611135910
Action Type: RESPONSE

Map ID
Direction
Distance
Elevation

MAP FINDINGS

Site

Database(s)

EDR ID Number
EPA ID Number

MARTYS SERVICE (Continued)

U001579796

Date: 08/12/2003
Action: Other Report / Document

Global Id: T0611135910
Action Type: RESPONSE
Date: 11/17/2003
Action: Other Workplan

Global Id: T0611135910
Action Type: RESPONSE
Date: 11/17/2003
Action: Other Workplan

Global Id: T0611135910
Action Type: RESPONSE
Date: 03/01/2004
Action: Other Report / Document

Global Id: T0611135910
Action Type: ENFORCEMENT
Date: 04/04/2006
Action: Technical Correspondence / Assistance / Other - #L50

Global Id: T0611135910
Action Type: ENFORCEMENT
Date: 08/25/2005
Action: * Historical Enforcement - #L31

Global Id: T0611135910
Action Type: ENFORCEMENT
Date: 05/10/2006
Action: Technical Correspondence / Assistance / Other - #L51

Global Id: T0611135910
Action Type: ENFORCEMENT
Date: 01/08/2007
Action: Technical Correspondence / Assistance / Other - #L60

Global Id: T0611135910
Action Type: ENFORCEMENT
Date: 11/08/2005
Action: * No Action

Global Id: T0611135910
Action Type: ENFORCEMENT
Date: 06/29/2005
Action: * Historical Enforcement - #L26

Global Id: T0611135910
Action Type: ENFORCEMENT
Date: 01/17/2007
Action: Technical Correspondence / Assistance / Other - #L61

Global Id: T0611135910
Action Type: ENFORCEMENT
Date: 02/28/2005
Action: * Historical Enforcement - #L18

Map ID
Direction
Distance
Elevation

MAP FINDINGS

Site

Database(s)

EDR ID Number
EPA ID Number

MARTYS SERVICE (Continued)

U001579796

Global Id: T0611135910
Action Type: ENFORCEMENT
Date: 05/18/2005
Action: * Historical Enforcement - #L23

Global Id: T0611135910
Action Type: ENFORCEMENT
Date: 05/11/2005
Action: * Historical Enforcement - #L21

Global Id: T0611135910
Action Type: ENFORCEMENT
Date: 09/06/2005
Action: * Historical Enforcement - #L32

Global Id: T0611135910
Action Type: ENFORCEMENT
Date: 07/13/2005
Action: * Historical Enforcement - #L29

Global Id: T0611135910
Action Type: ENFORCEMENT
Date: 09/12/2005
Action: * Historical Enforcement - #L34

Global Id: T0611135910
Action Type: ENFORCEMENT
Date: 02/13/2006
Action: File review

Global Id: T0611135910
Action Type: ENFORCEMENT
Date: 03/02/2006
Action: * Historical Enforcement - #L47

Global Id: T0611135910
Action Type: ENFORCEMENT
Date: 12/14/2005
Action: * Historical Enforcement - #L41

Global Id: T0611135910
Action Type: ENFORCEMENT
Date: 11/02/2005
Action: * Historical Enforcement - #L39

Global Id: T0611135910
Action Type: ENFORCEMENT
Date: 11/20/2006
Action: Technical Correspondence / Assistance / Other - #L59

Global Id: T0611135910
Action Type: ENFORCEMENT
Date: 02/07/2006
Action: * Historical Enforcement - #L44

Global Id: T0611135910
Action Type: ENFORCEMENT

Map ID
Direction
Distance
Elevation

MAP FINDINGS

Site

Database(s)

EDR ID Number
EPA ID Number

MARTYS SERVICE (Continued)

U001579796

Date: 09/08/2005
Action: * Historical Enforcement - #L33

Global Id: T0611135910
Action Type: ENFORCEMENT
Date: 11/21/2005
Action: * No Action

Global Id: T0611135910
Action Type: ENFORCEMENT
Date: 10/23/2007
Action: Technical Correspondence / Assistance / Other - #L69

Global Id: T0611135910
Action Type: ENFORCEMENT
Date: 11/14/2005
Action: Meeting

Global Id: T0611135910
Action Type: ENFORCEMENT
Date: 05/11/2006
Action: Technical Correspondence / Assistance / Other - #L52

Global Id: T0611135910
Action Type: ENFORCEMENT
Date: 06/06/2006
Action: Technical Correspondence / Assistance / Other - #L54

Global Id: T0611135910
Action Type: ENFORCEMENT
Date: 04/18/2006
Action: File review

Global Id: T0611135910
Action Type: ENFORCEMENT
Date: 10/25/2005
Action: * Historical Enforcement - #L38

Global Id: T0611135910
Action Type: ENFORCEMENT
Date: 08/16/2007
Action: Technical Correspondence / Assistance / Other - #L68

Global Id: T0611135910
Action Type: ENFORCEMENT
Date: 04/14/2006
Action: Site Visit / Inspection / Sampling

Global Id: T0611135910
Action Type: ENFORCEMENT
Date: 10/03/2006
Action: Technical Correspondence / Assistance / Other - #L58

Global Id: T0611135910
Action Type: ENFORCEMENT
Date: 09/08/2006
Action: Technical Correspondence / Assistance / Other - #L57

Map ID
Direction
Distance
Elevation

MAP FINDINGS

Site

Database(s)

EDR ID Number
EPA ID Number

MARTYS SERVICE (Continued)

U001579796

Global Id: T0611135910
Action Type: ENFORCEMENT
Date: 07/27/2006
Action: Amendment to Order - #LAR01

Global Id: T0611135910
Action Type: ENFORCEMENT
Date: 03/08/2011
Action: Staff Letter

Global Id: T0611135910
Action Type: ENFORCEMENT
Date: 01/01/2016
Action: File review

Global Id: T0611135910
Action Type: ENFORCEMENT
Date: 07/14/2010
Action: File review

Global Id: T0611135910
Action Type: ENFORCEMENT
Date: 09/12/2011
Action: Closure/No Further Action Letter

Global Id: T0611135910
Action Type: RESPONSE
Date: 06/07/2004
Action: Other Report / Document

Global Id: T0611135910
Action Type: RESPONSE
Date: 01/30/2005
Action: Monitoring Report - Quarterly

Global Id: T0611135910
Action Type: RESPONSE
Date: 12/03/2004
Action: Interim Remedial Action Plan

Global Id: T0611135910
Action Type: RESPONSE
Date: 08/27/2004
Action: Other Report / Document

Global Id: T0611135910
Action Type: RESPONSE
Date: 07/30/2004
Action: Monitoring Report - Quarterly

Global Id: T0611135910
Action Type: RESPONSE
Date: 01/11/2011
Action: Correspondence

Global Id: T0611135910
Action Type: RESPONSE

Map ID
Direction
Distance
Elevation

MAP FINDINGS

Site

Database(s)

EDR ID Number
EPA ID Number

MARTYS SERVICE (Continued)

U001579796

Date: 06/08/2011
Action: Well Destruction Report

Global Id: T0611135910
Action Type: RESPONSE
Date: 04/09/2009
Action: Correspondence

Global Id: T0611135910
Action Type: RESPONSE
Date: 09/08/2008
Action: Correspondence

Global Id: T0611135910
Action Type: ENFORCEMENT
Date: 01/17/2007
Action: Technical Correspondence / Assistance / Other - #L61R

Global Id: T0611135910
Action Type: ENFORCEMENT
Date: 05/29/2007
Action: Technical Correspondence / Assistance / Other - #L66

Global Id: T0611135910
Action Type: ENFORCEMENT
Date: 02/12/2007
Action: File review

Global Id: T0611135910
Action Type: ENFORCEMENT
Date: 02/26/2007
Action: Technical Correspondence / Assistance / Other - #L62

Global Id: T0611135910
Action Type: ENFORCEMENT
Date: 05/09/2007
Action: Technical Correspondence / Assistance / Other - #L65

Global Id: T0611135910
Action Type: ENFORCEMENT
Date: 11/07/2007
Action: File review

Global Id: T0611135910
Action Type: ENFORCEMENT
Date: 02/19/2008
Action: File review

Global Id: T0611135910
Action Type: ENFORCEMENT
Date: 09/05/2006
Action: File review

Global Id: T0611135910
Action Type: ENFORCEMENT
Date: 10/11/2010
Action: File review

Map ID
Direction
Distance
Elevation

MAP FINDINGS

Site

Database(s)

EDR ID Number
EPA ID Number

MARTYS SERVICE (Continued)

U001579796

Global Id:	T0611135910
Action Type:	ENFORCEMENT
Date:	01/18/2011
Action:	File review
Global Id:	T0611135910
Action Type:	Other
Date:	07/30/2003
Action:	Leak Discovery
Global Id:	T0611135910
Action Type:	RESPONSE
Date:	10/29/2004
Action:	Monitoring Report - Quarterly
Global Id:	T0611135910
Action Type:	RESPONSE
Date:	10/30/2004
Action:	Monitoring Report - Quarterly
Global Id:	T0611135910
Action Type:	RESPONSE
Date:	10/30/2004
Action:	Monitoring Report - Quarterly
Global Id:	T0611135910
Action Type:	RESPONSE
Date:	10/07/2005
Action:	Soil and Water Investigation Report
Global Id:	T0611135910
Action Type:	RESPONSE
Date:	03/21/2005
Action:	Other Workplan
Global Id:	T0611135910
Action Type:	RESPONSE
Date:	02/21/2005
Action:	Interim Remedial Action Plan
Global Id:	T0611135910
Action Type:	RESPONSE
Date:	07/19/2004
Action:	Corrective Action Plan / Remedial Action Plan
Global Id:	T0611135910
Action Type:	RESPONSE
Date:	02/14/2005
Action:	Other Report / Document
Global Id:	T0611135910
Action Type:	RESPONSE
Date:	04/30/2005
Action:	Monitoring Report - Quarterly
Global Id:	T0611135910
Action Type:	RESPONSE

Map ID
Direction
Distance
Elevation

MAP FINDINGS

Site

Database(s)

EDR ID Number
EPA ID Number

MARTYS SERVICE (Continued)

U001579796

Date: 04/18/2011
Action: Correspondence

Global Id: T0611135910
Action Type: REMEDIATION
Date: 08/03/2005
Action: In Situ Physical/Chemical Treatment (other than SVE)

Global Id: T0611135910
Action Type: REMEDIATION
Date: 03/30/2005
Action: Soil Vapor Extraction (SVE)

Global Id: T0611135910
Action Type: REMEDIATION
Date: 08/26/2005
Action: Soil Vapor Extraction (SVE)

Global Id: T0611135910
Action Type: REMEDIATION
Date: 04/05/2005
Action: Pump & Treat (P&T) Groundwater

Global Id: T0611135910
Action Type: REMEDIATION
Date: 04/17/2006
Action: Soil Vapor Extraction (SVE)

Global Id: T0611135910
Action Type: ENFORCEMENT
Date: 02/11/2008
Action: File review

Global Id: T0611135910
Action Type: Other
Date: 07/30/2003
Action: Leak Stopped

Global Id: T0611135910
Action Type: RESPONSE
Date: 02/18/2005
Action: Other Report / Document

Global Id: T0611135910
Action Type: RESPONSE
Date: 07/30/2005
Action: Monitoring Report - Quarterly

Global Id: T0611135910
Action Type: RESPONSE
Date: 05/27/2005
Action: Other Report / Document

Global Id: T0611135910
Action Type: RESPONSE
Date: 10/31/2005
Action: Well Installation Report

Map ID
Direction
Distance
Elevation

MAP FINDINGS

Site

Database(s)

EDR ID Number
EPA ID Number

MARTYS SERVICE (Continued)

U001579796

Global Id:	T0611135910
Action Type:	RESPONSE
Date:	09/12/2005
Action:	Other Report / Document
Global Id:	T0611135910
Action Type:	RESPONSE
Date:	02/20/2006
Action:	Other Report / Document
Global Id:	T0611135910
Action Type:	RESPONSE
Date:	04/27/2006
Action:	Remedial Progress Report
Global Id:	T0611135910
Action Type:	RESPONSE
Date:	05/30/2005
Action:	Other Report / Document
Global Id:	T0611135910
Action Type:	RESPONSE
Date:	11/28/2005
Action:	Monitoring Report - Quarterly
Global Id:	T0611135910
Action Type:	ENFORCEMENT
Date:	05/20/2008
Action:	Technical Correspondence / Assistance / Other - #L70
Global Id:	T0611135910
Action Type:	ENFORCEMENT
Date:	02/07/2006
Action:	* Historical Enforcement - #L45
Global Id:	T0611135910
Action Type:	ENFORCEMENT
Date:	03/20/2006
Action:	* Historical Enforcement - #L49
Global Id:	T0611135910
Action Type:	ENFORCEMENT
Date:	02/20/2008
Action:	File review
Global Id:	T0611135910
Action Type:	ENFORCEMENT
Date:	09/02/2004
Action:	* Historical Enforcement - #L08
Global Id:	T0611135910
Action Type:	ENFORCEMENT
Date:	11/10/2010
Action:	Clean Up Fund - Case Closure Review Summary Report (RSR)
Global Id:	T0611135910
Action Type:	ENFORCEMENT

Map ID
Direction
Distance
Elevation

MAP FINDINGS

Site

Database(s)

EDR ID Number
EPA ID Number

MARTYS SERVICE (Continued)

U001579796

Date: 12/17/2003
Action: * Historical Enforcement

Global Id: T0611135910
Action Type: RESPONSE
Date: 10/14/2005
Action: Other Report / Document

Global Id: T0611135910
Action Type: RESPONSE
Date: 07/30/2006
Action: Monitoring Report - Quarterly

Global Id: T0611135910
Action Type: RESPONSE
Date: 04/03/2006
Action: Well Installation Report

Global Id: T0611135910
Action Type: RESPONSE
Date: 12/05/2005
Action: Other Workplan

Global Id: T0611135910
Action Type: RESPONSE
Date: 01/20/2006
Action: CAP/RAP - Other Report

Global Id: T0611135910
Action Type: RESPONSE
Date: 10/06/2006
Action: Other Report / Document

Global Id: T0611135910
Action Type: RESPONSE
Date: 10/27/2006
Action: Remedial Progress Report

Global Id: T0611135910
Action Type: RESPONSE
Date: 10/30/2006
Action: Monitoring Report - Quarterly

Global Id: T0611135910
Action Type: RESPONSE
Date: 09/29/2006
Action: Other Report / Document

Global Id: T0611135910
Action Type: RESPONSE
Date: 02/13/2006
Action: Well Installation Report

LUST:
Global Id: T0611135910
Status: Open - Case Begin Date
Status Date: 07/16/2003

Map ID
Direction
Distance
Elevation

MAP FINDINGS

Site

Database(s)

EDR ID Number
EPA ID Number

MARTYS SERVICE (Continued)

U001579796

Global Id:	T0611135910
Status:	Open - Remediation
Status Date:	07/16/2003
Global Id:	T0611135910
Status:	Open - Site Assessment
Status Date:	07/16/2003
Global Id:	T0611135910
Status:	Open - Site Assessment
Status Date:	08/07/2003
Global Id:	T0611135910
Status:	Open - Site Assessment
Status Date:	01/27/2004
Global Id:	T0611135910
Status:	Open - Site Assessment
Status Date:	05/11/2004
Global Id:	T0611135910
Status:	Open - Site Assessment
Status Date:	08/02/2004
Global Id:	T0611135910
Status:	Open - Remediation
Status Date:	12/09/2004
Global Id:	T0611135910
Status:	Open - Verification Monitoring
Status Date:	12/27/2004
Global Id:	T0611135910
Status:	Open - Site Assessment
Status Date:	01/10/2005
Global Id:	T0611135910
Status:	Open - Site Assessment
Status Date:	01/24/2005
Global Id:	T0611135910
Status:	Open - Remediation
Status Date:	03/30/2005
Global Id:	T0611135910
Status:	Open - Remediation
Status Date:	03/31/2005
Global Id:	T0611135910
Status:	Open - Remediation
Status Date:	04/05/2005
Global Id:	T0611135910
Status:	Open - Site Assessment
Status Date:	05/09/2005
Global Id:	T0611135910

Map ID
Direction
Distance
Elevation

MAP FINDINGS

Site

Database(s)

EDR ID Number
EPA ID Number

MARTYS SERVICE (Continued)

U001579796

Status: Open - Site Assessment
Status Date: 08/18/2005

Global Id: T0611135910
Status: Open - Remediation
Status Date: 08/24/2005

Global Id: T0611135910
Status: Open - Remediation
Status Date: 08/26/2005

Global Id: T0611135910
Status: Open - Site Assessment
Status Date: 09/14/2005

Global Id: T0611135910
Status: Open - Remediation
Status Date: 10/06/2005

Global Id: T0611135910
Status: Open - Remediation
Status Date: 10/19/2005

Global Id: T0611135910
Status: Open - Remediation
Status Date: 01/20/2006

Global Id: T0611135910
Status: Open - Remediation
Status Date: 05/09/2006

Global Id: T0611135910
Status: Open - Remediation
Status Date: 05/11/2006

Global Id: T0611135910
Status: Open - Remediation
Status Date: 01/09/2007

Global Id: T0611135910
Status: Open - Verification Monitoring
Status Date: 01/09/2007

Global Id: T0611135910
Status: Completed - Case Closed
Status Date: 09/12/2011

CERS HAZ WASTE:

Name: TOOPAK OIL CORPORATION
Address: 105 OXNARD BLVD., NORTH
City,State,Zip: OXNARD, CA 93030
Site ID: 43561
CERS ID: 10200457
CERS Description: Hazardous Waste Generator

Map ID
Direction
Distance
Elevation

MAP FINDINGS

Site

Database(s)

EDR ID Number
EPA ID Number

MARTYS SERVICE (Continued)

U001579796

HIST UST:

Name: MARTYS SERVICE
Address: 105 NO OXNARD BLVD
City,State,Zip: OXNARD, CA 93030
File Number: 0002CA94
URL: <http://geotracker.waterboards.ca.gov/ustpdfs/pdf/0002CA94.pdf>
Region: STATE
Facility ID: 00000016275
Facility Type: Gas Station
Other Type: Not reported
Contact Name: GUIDO MARTELLO
Telephone: 8054832810
Owner Name: MARTYS SERVICE INC.
Owner Address: 105 NO OXNARD BLVD
Owner City,St,Zip: OXNARD, CA 93030
Total Tanks: 0007

Tank Num: 001
Container Num: 1
Year Installed: Not reported
Tank Capacity: 00010000
Tank Used for: PRODUCT
Type of Fuel: REGULAR
Container Construction Thickness: Not reported
Leak Detection: Stock Inventor

Tank Num: 002
Container Num: 2
Year Installed: Not reported
Tank Capacity: 00010000
Tank Used for: PRODUCT
Type of Fuel: UNLEADED
Container Construction Thickness: Not reported
Leak Detection: Stock Inventor

Tank Num: 003
Container Num: 3
Year Installed: Not reported
Tank Capacity: 00007500
Tank Used for: PRODUCT
Type of Fuel: PREMIUM
Container Construction Thickness: Not reported
Leak Detection: Stock Inventor

Tank Num: 004
Container Num: 4
Year Installed: Not reported
Tank Capacity: 00000110
Tank Used for: PRODUCT
Type of Fuel: Not reported
Container Construction Thickness: Not reported
Leak Detection: Stock Inventor

Tank Num: 005
Container Num: 5
Year Installed: Not reported
Tank Capacity: 00000110

Map ID
Direction
Distance
Elevation

MAP FINDINGS

Site

Database(s)

EDR ID Number
EPA ID Number

MARTYS SERVICE (Continued)

U001579796

Tank Used for: PRODUCT
Type of Fuel: Not reported
Container Construction Thickness: Not reported
Leak Detection: Stock Inventor

Tank Num: 006
Container Num: 6
Year Installed: Not reported
Tank Capacity: 00000110
Tank Used for: PRODUCT
Type of Fuel: Not reported
Container Construction Thickness: Not reported
Leak Detection: Stock Inventor

Tank Num: 007
Container Num: 7
Year Installed: Not reported
Tank Capacity: 00000500
Tank Used for: WASTE
Type of Fuel: WASTE OIL
Container Construction Thickness: Not reported
Leak Detection: Stock Inventor

[Click here for Geo Tracker PDF:](#)

CERS TANKS:

Name: TOOPAK OIL CORPORATION
Address: 105 OXNARD BLVD., NORTH
City,State,Zip: OXNARD, CA 93030
Site ID: 43561
CERS ID: 10200457
CERS Description: Underground Storage Tank

ENF:

Name: LASHKARI ARCO SERVICE STATION
Address: 105 SOUTH OXNARD BOULEVARD
City,State,Zip: OXNARD, CA 93030
Region: 4
Facility Id: 641876
Agency Name: Lashkari ARCO
Place Type: Service/Commercial
Place Subtype: Service/Commercial Site, NEC
Facility Type: All other facilities
Agency Type: Privately-Owned Business
Of Agencies: 1
Place Latitude: 34.20325
Place Longitude: -119.17767
SIC Code 1: 5541
SIC Desc 1: Gasoline Service Stations
SIC Code 2: Not reported
SIC Desc 2: Not reported
SIC Code 3: Not reported
SIC Desc 3: Not reported
NAICS Code 1: Not reported
NAICS Desc 1: Not reported
NAICS Code 2: Not reported

Map ID
Direction
Distance
Elevation

MAP FINDINGS

Site

Database(s)

EDR ID Number
EPA ID Number

MARTYS SERVICE (Continued)

U001579796

NAICS Desc 2: Not reported
NAICS Code 3: Not reported
NAICS Desc 3: Not reported
Of Places: 1
Source Of Facility: Reg Meas
Design Flow: Not reported
Threat To Water Quality: 3
Complexity: A
Pretreatment: X - Facility is not a POTW
Facility Waste Type: Not reported
Facility Waste Type 2: Not reported
Facility Waste Type 3: Not reported
Facility Waste Type 4: Not reported
Program: WDRNONMUNIPRCS
Program Category1: WDR
Program Category2: WDR
Of Programs: 1
WDID: 4A568300003
Reg Measure Id: 312537
Reg Measure Type: Enrollee
Region: 4
Order #: R4-2005-0030
Npdes# CA#: Not reported
Major-Minor: Not reported
Npdes Type: Not reported
Reclamation: N - No
Dredge Fill Fee: Not reported
301H: Not reported
Application Fee Amt Received: Not reported
Status: Historical
Status Date: 03/21/2014
Effective Date: 08/04/2005
Expiration/Review Date: 12/31/2012
Termination Date: 04/18/2011
WDR Review - Amend: Not reported
WDR Review - Revise/Renew: Not reported
WDR Review - Rescind: Not reported
WDR Review - No Action Required: Not reported
WDR Review - Pending: Not reported
WDR Review - Planned: Not reported
Status Enrollee: Y
Individual/General: I
Fee Code: 15 - WDRs pending rescission
Direction/Voice: Passive
Enforcement Id(EID): 380430
Region: 4
Order / Resolution Number: NOV
Enforcement Action Type: Notice of Violation
Effective Date: 04/22/2011
Adoption/Issuance Date: 04/22/2011
Achieve Date: Not reported
Termination Date: Not reported
ACL Issuance Date: Not reported
EPL Issuance Date: Not reported
Status: Historical
Title: NOV 04/22/2011 for Lashkari ARCO
Description: NOV Issue 04/22/2011 for failure to submit monitoring

Map ID
Direction
Distance
Elevation

MAP FINDINGS

Site

Database(s)

EDR ID Number
EPA ID Number

MARTYS SERVICE (Continued)

U001579796

reports on time.
Program: WDR
Latest Milestone Completion Date: Not reported
Of Programs: 1
Total Assessment Amount: 0
Initial Assessed Amount: 0
Liability \$ Amount: 0
Project \$ Amount: 0
Liability \$ Paid: 0
Project \$ Completed: 0
Total \$ Paid/Completed Amount: 0

WDR:

Name: LASHKARI ARCO SERVICE STATION
Address: 105 SOUTH OXNARD BOULEVARD
City,State,Zip: OXNARD, CA 93030
Global ID: WDR100001042
Status: HISTORICAL - WDR

CIWQS:

Name: LASHKARI ARCO SERVICE STATION
Address: 105 SOUTH OXNARD BOULEVARD
City,State,Zip: OXNARD, CA 93030
Agency: Lashkari ARCO
Agency Address: 105 South Oxnard Boulevard, Oxnard, CA 93030
Place/Project Type: Service/Commercial Site, NEC
SIC/NAICS: 5541
Region: 4
Program: WDRNONMUNIPRCS
Regulatory Measure Status: Historical
Regulatory Measure Type: Enrollee
Order Number: R4-2005-0030
WDID: 4A568300003
NPDES Number: Not reported
Adoption Date: Not reported
Effective Date: 08/04/2005
Termination Date: 04/18/2011
Expiration/Review Date: 12/31/2012
Design Flow: Not reported
Major/Minor: Not reported
Complexity: A
TTWQ: 3
Enforcement Actions within 5 years: 0
Violations within 5 years: 0
Latitude: 34.20325
Longitude: -119.17767

CERS:

Name: LASHKARI ARCO
Address: 105 OXNARD BLVD
City,State,Zip: OXNARD, CA 93030
Site ID: 223178
CERS ID: T0611135910
CERS Description: Leaking Underground Storage Tank Cleanup Site

Affiliation:

Map ID
Direction
Distance
Elevation

MAP FINDINGS

Site

Database(s)

EDR ID Number
EPA ID Number

MARTYS SERVICE (Continued)

U001579796

Affiliation Type Desc: Regional Board Caseworker
Entity Name: DANIEL PIROTTON - LOS ANGELES RWQCB (REGION 4)
Entity Title: Not reported
Affiliation Address: Not reported
Affiliation City: R4 UNKNOWN
Affiliation State: CA
Affiliation Country: Not reported
Affiliation Zip: Not reported
Affiliation Phone: 2135766714

Affiliation Type Desc: Local Agency Caseworker
Entity Name: DIANE B. WAHL - VENTURA COUNTY
Entity Title: Not reported
Affiliation Address: 800 S. VICTORIA AVE.
Affiliation City: VENTURA
Affiliation State: CA
Affiliation Country: Not reported
Affiliation Zip: Not reported
Affiliation Phone: 8056545040

Name: TOOPAK OIL CORPORATION
Address: 105 OXNARD BLVD., NORTH
City,State,Zip: OXNARD, CA 93030
Site ID: 43561
CERS ID: 10200457
CERS Description: Chemical Storage Facilities

Violations:

Site ID: 43561
Site Name: Toopak Oil Corporation
Violation Date: 08-13-2014
Citation: 23 CCR 16 2712(i) - California Code of Regulations, Title 23, Chapter 16, Section(s) 2712(i)
Violation Description: Failure to submit, obtain approval, or maintain a complete/accurate response plan.
Violation Notes: Returned to compliance on 09/05/2014. CERS not submitted.
Violation Division: Oxnard City CUPA
Violation Program: UST
Violation Source: CERS

Site ID: 43561
Site Name: Toopak Oil Corporation
Violation Date: 08-07-2019
Citation: 23 CCR 16 2712 - California Code of Regulations, Title 23, Chapter 16, Section(s) 2712
Violation Description: Failure to comply with any of the applicable requirements of the permit issued for the operation of the UST system.
Violation Notes: Returned to compliance on 08/21/2019. Section 2631(d)(4) - liquid in UDC 3/4 and 9/10.
Violation Division: Oxnard City CUPA
Violation Program: UST
Violation Source: CERS

Site ID: 43561
Site Name: Toopak Oil Corporation
Violation Date: 08-07-2019
Citation: 23 CCR 16 2716(a) through (e) - California Code of Regulations, Title

Map ID
Direction
Distance
Elevation

MAP FINDINGS

Site

Database(s)

EDR ID Number
EPA ID Number

MARTYS SERVICE (Continued)

U001579796

Violation Description: 23, Chapter 16, Section(s) 2716(a) through (e)
For designated operator (DO) monthly inspections conducted before October 1, 2018, failure to comply with one or more of the following requirements: Be performed by an ICC certified DO. Inspect monthly alarm history report, check that alarms are documented and responded to appropriately, and attach a copy. Inspect for the presence of liquid/debris in spill containers. Inspect for the presence of liquid/debris in under dispenser containment (UDC) and ensure that the monitoring equipment is positioned correctly. Inspect for liquid or debris in containment sumps where an alarm occurred with no service visit. Check that all testing and maintenance has been completed and documented. Verify that all facility employees have been trained in accordance with 23 CCR 2715(c). For designated operator (DO) 30 day inspections conducted on and after October 1, 2018, failure to conduct the designated UST operator visual inspection at least once every 30 days.

Violation Notes: Returned to compliance on 08/21/2019.

Violation Division: Oxnard City CUPA

Violation Program: UST

Violation Source: CERS

Site ID: 43561

Site Name: Toopak Oil Corporation

Violation Date: 08-07-2013

Citation: HSC 6.7 Multiple Sections - California Health and Safety Code, Chapter 6.7, Section(s) Multiple Sections

Violation Description: UST Program - Administration/Documentation - General

Violation Notes: Returned to compliance on 08/13/2014. CERS not submitted

Violation Division: Oxnard City CUPA

Violation Program: UST

Violation Source: CERS

Site ID: 43561

Site Name: Toopak Oil Corporation

Violation Date: 08-03-2017

Citation: 22 CCR 12 66262.34(f) - California Code of Regulations, Title 22, Chapter 12, Section(s) 66262.34(f)

Violation Description: Failure to properly label hazardous waste accumulation containers and portable tanks with the following requirements: "Hazardous Waste", name and address of the generator, physical and chemical characteristics of the Hazardous Waste, and starting accumulation date.

Violation Notes: Returned to compliance on 09/05/2017. No label on waste test water drums.

Violation Division: Oxnard City CUPA

Violation Program: HW

Violation Source: CERS

Site ID: 43561

Site Name: Toopak Oil Corporation

Violation Date: 08-03-2017

Citation: 40 CFR 1 265.173 - U.S. Code of Federal Regulations, Title 40, Chapter 1, Section(s) 265.173

Violation Description: Failure to meet the following container management requirements: (a) A container holding hazardous waste must always be closed during storage, except when it is necessary to add or remove waste. (b) A container holding hazardous waste must not be opened, handled, or

Map ID
Direction
Distance
Elevation

MAP FINDINGS

Site

Database(s)

EDR ID Number
EPA ID Number

MARTYS SERVICE (Continued)

U001579796

Violation Notes: stored in a manner which may rupture the container or cause it to leak.
Returned to compliance on 09/05/2017. Bung caps missing from waste test water drums.

Violation Division: Oxnard City CUPA
Violation Program: HW
Violation Source: CERS

Site ID: 43561
Site Name: Toopak Oil Corporation
Violation Date: 08-04-2016
Citation: 23 CCR 16 2636(f)(2) - California Code of Regulations, Title 23, Chapter 16, Section(s) 2636(f)(2)

Violation Description: Failure of the line leak detector (LLD) monitoring pressurized piping to meet one or more of the following requirements: Monitor at least hourly. Be capable of detecting a release of 3.0 gallons per hour at 10 p.s.i.g. Restrict or shut off the flow of product through the piping when a leak is detected.

Violation Notes: Returned to compliance on 08/04/2016. 89 Mechanical LLD failed. Technician replaced/retested. Passed.

Violation Division: Oxnard City CUPA
Violation Program: UST
Violation Source: CERS

Site ID: 43561
Site Name: Toopak Oil Corporation
Violation Date: 08-04-2016
Citation: 23 CCR 16 2715(a) - California Code of Regulations, Title 23, Chapter 16, Section(s) 2715(a)

Violation Description: Failure to notify the CUPA of the designated operator (DO) identification and/or change of the DO within 30 days.

Violation Notes: Returned to compliance on 08/08/2016. CERS not submitted.

Violation Division: Oxnard City CUPA
Violation Program: UST
Violation Source: CERS

Site ID: 43561
Site Name: Toopak Oil Corporation
Violation Date: 08-04-2016
Citation: 23 CCR 16 2665 - California Code of Regulations, Title 23, Chapter 16, Section(s) 2665

Violation Description: Failure to comply with one or more of the following: Failure to install or maintain a liquid-tight spill bucket. Have a minimum capacity of five gallons. Have a functional drain valve or other method for the removal of liquid from the spill bucket/spill container. Be resistant to galvanic corrosion.

Violation Notes: Returned to compliance on 08/04/2016. 87 & 89 spill buckets failed. Technician replaced/retested. Passed.

Violation Division: Oxnard City CUPA
Violation Program: UST
Violation Source: CERS

Site ID: 43561
Site Name: Toopak Oil Corporation
Violation Date: 08-07-2019
Citation: 23 CCR 16 2712(b)(1)(G) - California Code of Regulations, Title 23, Chapter 16, Section(s) 2712(b)(1)(G)

Map ID
Direction
Distance
Elevation

MAP FINDINGS

Site

Database(s)

EDR ID Number
EPA ID Number

MARTYS SERVICE (Continued)

U001579796

Violation Description: Failure to comply with one or more of the following overfill prevention equipment requirements: Alert the transfer operator when the tank is 90 percent full by restricting the flow into the tank or triggering an audible and visual alarm; or Restrict delivery of flow to the tank at least 30 minutes before the tank overfills, provided the restriction occurs when the tank is filled to no more than 95 percent of capacity; and activate an audible alarm at least five minutes before the tank overfills; or Provide positive shut-off of flow to the tank when the tank is filled to no more than 95 percent of capacity; or Provide positive shut-off of flow to the tank so that none of the fittings located on the top of the tank are exposed to product due to overfilling. Install/retrofit overfill prevention equipment that does not use flow restrictors on vent piping to meet overfill prevention equipment requirements when the overfill prevention equipment is installed, repaired, or replaced on and after October 1, - 2018. For USTs installed before October 1, 2018, perform an inspection by October 13, 2018 and every 36 months thereafter. For USTs installed on and after October- 1, - 2018, perform an inspection at installation and every 36 months thereafter. Inspected within 30 days after a repair to the overfill prevention equipment. Inspected using an applicable manufacturer guidelines, industry codes, engineering standards, or a method approved by a professional engineer. Inspected by a certified UST service technician. Maintain records of overfill prevention equipment inspection for 36 months.

Violation Notes: Returned to compliance on 08/21/2019. Section 2635(c)(1)(A) Overfill light non-functioning.

Violation Division: Oxnard City CUPA
Violation Program: UST
Violation Source: CERS

Site ID: 43561
Site Name: Toopak Oil Corporation
Violation Date: 08-13-2014
Citation: HSC 6.7 25286(a) - California Health and Safety Code, Chapter 6.7, Section(s) 25286(a)

Violation Description: Failure to submit an complete and accurate application for a permit to operate an underground storage tank, or for renewal of the permit.

Violation Notes: Returned to compliance on 09/05/2014. CERS not submitted.

Violation Division: Oxnard City CUPA
Violation Program: UST
Violation Source: CERS

Site ID: 43561
Site Name: Toopak Oil Corporation
Violation Date: 08-13-2014
Citation: 23 CCR 16 2715(a) - California Code of Regulations, Title 23, Chapter 16, Section(s) 2715(a)

Violation Description: Failure to submit statement of UST compliance and/or Designated Operator certification.

Violation Notes: Returned to compliance on 09/05/2014. CERS not submitted.

Violation Division: Oxnard City CUPA
Violation Program: UST
Violation Source: CERS

Site ID: 43561
Site Name: Toopak Oil Corporation
Violation Date: 08-03-2017

Map ID
Direction
Distance
Elevation

MAP FINDINGS

Site

Database(s)

EDR ID Number
EPA ID Number

MARTYS SERVICE (Continued)

U001579796

Citation: 23 CCR 16 2636(f)(2) - California Code of Regulations, Title 23, Chapter 16, Section(s) 2636(f)(2)

Violation Description: Failure of the line leak detector (LLD) monitoring pressurized piping to meet one or more of the following requirements: Monitor at least hourly. Be capable of detecting a release of 3.0 gallons per hour at 10 p.s.i.g. Restrict or shut off the flow of product through the piping when a leak is detected.

Violation Notes: Returned to compliance on 08/03/2017. 89 MLLD failed. Contractor replaced. Tested & passed.

Violation Division: Oxnard City CUPA

Violation Program: UST

Violation Source: CERS

Site ID: 43561

Site Name: Toopak Oil Corporation

Violation Date: 08-07-2013

Citation: HSC 6.95 Multiple - California Health and Safety Code, Chapter 6.95, Section(s) Multiple

Violation Description: Business Plan Program - Administration/Documentation - General

Violation Notes: Returned to compliance on 08/13/2014. CERS not submitted

Violation Division: Oxnard City CUPA

Violation Program: HMRRP

Violation Source: CERS

Site ID: 43561

Site Name: Toopak Oil Corporation

Violation Date: 08-03-2017

Citation: 23 CCR 16 2632, 2634, 2712(b) - California Code of Regulations, Title 23, Chapter 16, Section(s) 2632, 2634, 2712(b)

Violation Description: Failure to maintain monitoring and maintenance records (e.g., alarm logs) and/or maintain records of appropriate follow-up actions.

Violation Notes: Returned to compliance on 01/24/2018. Spill log not maintained.

Violation Division: Oxnard City CUPA

Violation Program: UST

Violation Source: CERS

Site ID: 43561

Site Name: Toopak Oil Corporation

Violation Date: 08-04-2016

Citation: HSC 6.75 25299.30-25299.34 - California Health and Safety Code, Chapter 6.75, Section(s) 25299.30-25299.34

Violation Description: Failure to submit and maintain complete and current Certification of Financial Responsibility or other mechanism of financial assurance.

Violation Notes: Returned to compliance on 08/08/2016. CERS not submitted.

Violation Division: Oxnard City CUPA

Violation Program: UST

Violation Source: CERS

Site ID: 43561

Site Name: Toopak Oil Corporation

Violation Date: 08-03-2017

Citation: HSC 6.95 Multiple - California Health and Safety Code, Chapter 6.95, Section(s) Multiple

Violation Description: Business Plan Program - Administration/Documentation - General

Violation Notes: Returned to compliance on 12/20/2017. Inventory not accurate. Amount of diesel fuel reported on chemical inventory doesn't match the amount reported on the UST tank page.

Map ID
Direction
Distance
Elevation

MAP FINDINGS

Site

Database(s)

EDR ID Number
EPA ID Number

MARTYS SERVICE (Continued)

U001579796

Violation Division: Oxnard City CUPA
Violation Program: HMRRP
Violation Source: CERS

Site ID: 43561
Site Name: Toopak Oil Corporation
Violation Date: 08-13-2014
Citation: 23 CCR 16 2712(i) - California Code of Regulations, Title 23, Chapter 16, Section(s) 2712(i)

Violation Description: Failure to maintain on site an approved monitoring plan.
Violation Notes: Returned to compliance on 09/05/2014. CERS not submitted.
Violation Division: Oxnard City CUPA
Violation Program: UST
Violation Source: CERS

Site ID: 43561
Site Name: Toopak Oil Corporation
Violation Date: 08-01-2018
Citation: HSC 6.75 25299.30-25299.34 - California Health and Safety Code, Chapter 6.75, Section(s) 25299.30-25299.34

Violation Description: Failure to submit and maintain complete and current Certification of Financial Responsibility or other mechanism of financial assurance.
Violation Notes: Returned to compliance on 08/20/2018.
Violation Division: Oxnard City CUPA
Violation Program: UST
Violation Source: CERS

Site ID: 43561
Site Name: Toopak Oil Corporation
Violation Date: 08-01-2018
Citation: HSC 6.7 25290.1(c)(3),25290.2(c)(3) - California Health and Safety Code, Chapter 6.7, Section(s) 25290.1(c)(3),25290.2(c)(3)

Violation Description: Failure to keep water out of the secondary containment of UST systems installed on or after July 1, 2003.
Violation Notes: Returned to compliance on 08/01/2018. Turbine sumps not free of liquid.
Violation Division: Oxnard City CUPA
Violation Program: UST
Violation Source: CERS

Site ID: 43561
Site Name: Toopak Oil Corporation
Violation Date: 08-04-2016
Citation: 23 CCR 16 2712(i) - California Code of Regulations, Title 23, Chapter 16, Section(s) 2712(i)

Violation Description: Failure to have a UST Response Plan available on site.
Violation Notes: Returned to compliance on 08/08/2016. CERS not submitted.
Violation Division: Oxnard City CUPA
Violation Program: UST
Violation Source: CERS

Site ID: 43561
Site Name: Toopak Oil Corporation
Violation Date: 08-04-2016
Citation: 23 CCR 16 2632, 2634, 2712(b) - California Code of Regulations, Title 23, Chapter 16, Section(s) 2632, 2634, 2712(b)

Violation Description: Failure to maintain monitoring and maintenance records (e.g., alarm

Map ID
Direction
Distance
Elevation

MAP FINDINGS

Site

Database(s)

EDR ID Number
EPA ID Number

MARTYS SERVICE (Continued)

U001579796

logs) and/or maintain records of appropriate follow-up actions.
Violation Notes: Returned to compliance on 08/08/2016. CERS not submitted.
Violation Division: Oxnard City CUPA
Violation Program: UST
Violation Source: CERS

Site ID: 43561
Site Name: Toopak Oil Corporation
Violation Date: 08-03-2017
Citation: 22 CCR 12 66262.12 - California Code of Regulations, Title 22, Chapter 12, Section(s) 66262.12
Violation Description: Failure to obtain an Identification Number prior to treating, storing, disposing of, transporting or offering for transportation any hazardous waste.
Violation Notes: Returned to compliance on 08/15/2017. Facility does not have an EPA ID number.
Violation Division: Oxnard City CUPA
Violation Program: HW
Violation Source: CERS

Site ID: 43561
Site Name: Toopak Oil Corporation
Violation Date: 08-03-2017
Citation: HSC 6.7 25290.1(c), 25290.2(c), 25291(a)(2), 25292(e) - California Health and Safety Code, Chapter 6.7, Section(s) 25290.1(c), 25290.2(c), 25291(a)(2), 25292(e)
Violation Description: Failure to maintain secondary containment (e.g. failure of secondary containment testing).
Violation Notes: Returned to compliance on 01/24/2018. Failed components of SB-989 test in May 2017 not repaired in a timely manner.
Violation Division: Oxnard City CUPA
Violation Program: UST
Violation Source: CERS

Site ID: 43561
Site Name: Toopak Oil Corporation
Violation Date: 08-07-2015
Citation: 23 CCR 16 2641(a) - California Code of Regulations, Title 23, Chapter 16, Section(s) 2641(a)
Violation Description: Failure to maintain secondarily contained piping to allow liquid in the event of a leak to drain into sump (i.e. failure to remove test boot, pipe swelling).
Violation Notes: Returned to compliance on 08/07/2015. Test boot on 89 tank not pulled back to allow drainage. Fixed during inspection.
Violation Division: Oxnard City CUPA
Violation Program: UST
Violation Source: CERS

Site ID: 43561
Site Name: Toopak Oil Corporation
Violation Date: 08-13-2014
Citation: HSC 6.75 25299.30-25299.34 - California Health and Safety Code, Chapter 6.75, Section(s) 25299.30-25299.34
Violation Description: Failure to submit and maintain complete and current Certification of Financial Responsibility or other mechanism of financial assurance.
Violation Notes: Returned to compliance on 09/05/2014. CERS not submitted
Violation Division: Oxnard City CUPA

Map ID
Direction
Distance
Elevation

MAP FINDINGS

Site

Database(s)

EDR ID Number
EPA ID Number

MARTYS SERVICE (Continued)

U001579796

Violation Program: UST
Violation Source: CERS

Site ID: 43561
Site Name: Toopak Oil Corporation
Violation Date: 08-04-2016
Citation: 23 CCR 6.7 25284, 25286 - California Code of Regulations, Title 23, Chapter 6.7, Section(s) 25284, 25286

Violation Description: Failure to submit a complete and accurate application for a permit to operate a UST, or for renewal of the permit.

Violation Notes: Returned to compliance on 08/08/2016. CERS not submitted.
Violation Division: Oxnard City CUPA
Violation Program: UST
Violation Source: CERS

Site ID: 43561
Site Name: Toopak Oil Corporation
Violation Date: 08-04-2016
Citation: HSC 6.7 25284(a)(3)(A) & (B); - California Health and Safety Code, Chapter 6.7, Section(s) 25284(a)(3)(A) & (B);

Violation Description: Failure to implement or maintain a written agreement between the UST permit holder and the operator (owner/operator agreement).

Violation Notes: Returned to compliance on 08/08/2016. CERS not submitted.
Violation Division: Oxnard City CUPA
Violation Program: UST
Violation Source: CERS

Site ID: 43561
Site Name: Toopak Oil Corporation
Violation Date: 08-03-2017
Citation: 23 CCR 16 2637(e) - California Code of Regulations, Title 23, Chapter 16, Section(s) 2637(e)

Violation Description: Failure to submit a copy of the secondary containment test results to the CUPA within 30 days after the test.

Violation Notes: Returned to compliance on 08/03/2017. SB-989 results not submitted within 30 days of the testing. Results submitted via CERS on 8/1/2017. Test results show two components failed.

Violation Division: Oxnard City CUPA
Violation Program: UST
Violation Source: CERS

Site ID: 43561
Site Name: Toopak Oil Corporation
Violation Date: 08-07-2015
Citation: HSC 6.7 25291 - California Health and Safety Code, Chapter 6.7, Section(s) 25291

Violation Description: Failure to maintain under-dispenser containment, sumps, and/or other secondary containment in good condition and/or free of debris/liquid.

Violation Notes: Returned to compliance on 08/07/2015. Liquid in waste oil sump.
Violation Division: Oxnard City CUPA
Violation Program: UST
Violation Source: CERS

Site ID: 43561
Site Name: Toopak Oil Corporation
Violation Date: 08-07-2013
Citation: HSC 6.7 25291 - California Health and Safety Code, Chapter 6.7,

Map ID
Direction
Distance
Elevation

MAP FINDINGS

Site

Database(s)

EDR ID Number
EPA ID Number

MARTYS SERVICE (Continued)

U001579796

Section(s) 25291
Violation Description: Failure to maintain under-dispenser containment, sumps, and/or other secondary containment in good condition and/or free of debris/liquid.
Violation Notes: Returned to compliance on 08/07/2013. small amount of liquid in diesel STP and Waste Oil sumps.
Violation Division: Oxnard City CUPA
Violation Program: UST
Violation Source: CERS

Site ID: 43561
Site Name: Toopak Oil Corporation
Violation Date: 08-04-2016
Citation: 23 CCR 16 2641(h) - California Code of Regulations, Title 23, Chapter 16, Section(s) 2641(h)

Violation Description: Failure to have an approved UST Monitoring Plan.
Violation Notes: Returned to compliance on 08/08/2016. CERS not submitted.
Violation Division: Oxnard City CUPA
Violation Program: UST
Violation Source: CERS

Site ID: 43561
Site Name: Toopak Oil Corporation
Violation Date: 08-07-2015
Citation: 23 CCR 16 2715(c)(2) - California Code of Regulations, Title 23, Chapter 16, Section(s) 2715(c)(2)

Violation Description: Failure to comply with one or more of the following: maintain the spill bucket in good condition, containment free of debris/liquid, and/or to remove the contents of the spill bucket when a release/leak/spill was observed.
Violation Notes: Returned to compliance on 08/07/2015. Liquid in waste oil fill bucket.
Violation Division: Oxnard City CUPA
Violation Program: UST
Violation Source: CERS

Site ID: 43561
Site Name: Toopak Oil Corporation
Violation Date: 08-04-2016
Citation: 23 CCR 16 2632(d)(1)(C), 2641(h), 2711(a)(8) - California Code of Regulations, Title 23, Chapter 16, Section(s) 2632(d)(1)(C), 2641(h), 2711(a)(8)

Violation Description: Failure to submit or update a plot plan.
Violation Notes: Returned to compliance on 08/08/2016. CERS not submitted.
Violation Division: Oxnard City CUPA
Violation Program: UST
Violation Source: CERS

Site ID: 43561
Site Name: Toopak Oil Corporation
Violation Date: 08-03-2017
Citation: 23 CCR 16 2665 - California Code of Regulations, Title 23, Chapter 16, Section(s) 2665

Violation Description: Failure to comply with one or more of the following: Failure to install or maintain a liquid-tight spill bucket. Have a minimum capacity of five gallons. Have a functional drain valve or other method for the removal of liquid from the spill bucket/spill container. Be resistant to galvanic corrosion.
Violation Notes: Returned to compliance on 08/26/2017. 87, 89, & Diesel spill buckets

Map ID
Direction
Distance
Elevation

MAP FINDINGS

Site

Database(s)

EDR ID Number
EPA ID Number

MARTYS SERVICE (Continued)

U001579796

are inadequate (3.5 gallon capacity). Also, waste oil spill bucket failed. Contractor replaced gasket and retested. Passed.
Violation Division: Oxnard City CUPA
Violation Program: UST
Violation Source: CERS

Evaluation:
Eval General Type: Compliance Evaluation Inspection
Eval Date: 08-03-2017
Violations Found: Yes
Eval Type: Routine done by local agency
Eval Notes: Not reported
Eval Division: Oxnard City CUPA
Eval Program: HMRRP
Eval Source: CERS

Eval General Type: Compliance Evaluation Inspection
Eval Date: 08-03-2017
Violations Found: Yes
Eval Type: Routine done by local agency
Eval Notes: Not reported
Eval Division: Oxnard City CUPA
Eval Program: UST
Eval Source: CERS

Eval General Type: Compliance Evaluation Inspection
Eval Date: 08-04-2016
Violations Found: Yes
Eval Type: Routine done by local agency
Eval Notes: 1st inspection of new Operator.
Eval Division: Oxnard City CUPA
Eval Program: UST
Eval Source: CERS

Eval General Type: Compliance Evaluation Inspection
Eval Date: 08-07-2015
Violations Found: Yes
Eval Type: Routine done by local agency
Eval Notes: Not reported
Eval Division: Oxnard City CUPA
Eval Program: UST
Eval Source: CERS

Eval General Type: Compliance Evaluation Inspection
Eval Date: 08-07-2013
Violations Found: No
Eval Type: Routine done by local agency
Eval Notes: Not reported
Eval Division: Oxnard City CUPA
Eval Program: HW
Eval Source: CERS

Eval General Type: Compliance Evaluation Inspection
Eval Date: 08-13-2014
Violations Found: Yes
Eval Type: Routine done by local agency
Eval Notes: Not reported

Map ID
Direction
Distance
Elevation

MAP FINDINGS

Site

Database(s)

EDR ID Number
EPA ID Number

MARTYS SERVICE (Continued)

U001579796

Eval Division: Oxnard City CUPA
Eval Program: UST
Eval Source: CERS

Eval General Type: Other/Unknown
Eval Date: 01-24-2018
Violations Found: No
Eval Type: Other, not routine, done by local agency
Eval Notes: Permit final (17-6412) for 989 repairs. Waste Oil sump and 91-product STP sump tested/passed. 6-month re-test due July 2018. Okay to combine re-test with annual monitoring certification (due by 8/3/2018).

Eval Division: Oxnard City CUPA
Eval Program: UST
Eval Source: CERS

Eval General Type: Compliance Evaluation Inspection
Eval Date: 08-01-2018
Violations Found: Yes
Eval Type: Routine done by local agency
Eval Notes: Not reported
Eval Division: Oxnard City CUPA
Eval Program: UST
Eval Source: CERS

Eval General Type: Compliance Evaluation Inspection
Eval Date: 08-07-2013
Violations Found: Yes
Eval Type: Routine done by local agency
Eval Notes: Not reported
Eval Division: Oxnard City CUPA
Eval Program: UST
Eval Source: CERS

Eval General Type: Compliance Evaluation Inspection
Eval Date: 08-07-2019
Violations Found: Yes
Eval Type: Routine done by local agency
Eval Notes: Not reported
Eval Division: Oxnard City CUPA
Eval Program: UST
Eval Source: CERS

Eval General Type: Compliance Evaluation Inspection
Eval Date: 08-03-2017
Violations Found: Yes
Eval Type: Routine done by local agency
Eval Notes: Not reported
Eval Division: Oxnard City CUPA
Eval Program: HW
Eval Source: CERS

Eval General Type: Compliance Evaluation Inspection
Eval Date: 08-07-2013
Violations Found: Yes
Eval Type: Routine done by local agency
Eval Notes: Not reported
Eval Division: Oxnard City CUPA

Map ID
Direction
Distance
Elevation

MAP FINDINGS

Site

Database(s)

EDR ID Number
EPA ID Number

MARTYS SERVICE (Continued)

U001579796

Eval Program: HMRRP
Eval Source: CERS

Eval General Type: Compliance Evaluation Inspection
Eval Date: 08-07-2019
Violations Found: No
Eval Type: Routine done by local agency
Eval Notes: Not reported
Eval Division: Oxnard City CUPA
Eval Program: HMRRP
Eval Source: CERS

Eval General Type: Compliance Evaluation Inspection
Eval Date: 08-07-2019
Violations Found: No
Eval Type: Routine done by local agency
Eval Notes: Not reported
Eval Division: Oxnard City CUPA
Eval Program: HW
Eval Source: CERS

Affiliation:

Affiliation Type Desc: CUPA District
Entity Name: Oxnard Fire Department
Entity Title: Not reported
Affiliation Address: 360 West Second Street
Affiliation City: Oxnard
Affiliation State: CA
Affiliation Country: Not reported
Affiliation Zip: 93030
Affiliation Phone: (805) 385-7722

Affiliation Type Desc: Legal Owner
Entity Name: Mehran Pakizegee
Entity Title: Not reported
Affiliation Address: 105 N Oxnard Blvd
Affiliation City: Oxnard
Affiliation State: CA
Affiliation Country: United States
Affiliation Zip: 93030
Affiliation Phone: (805) 483-2810

Affiliation Type Desc: UST Property Owner Name
Entity Name: Khosrow Lashkari
Entity Title: Not reported
Affiliation Address: 105 N. Oxnard Blvd.
Affiliation City: Oxnard
Affiliation State: CA
Affiliation Country: United States
Affiliation Zip: 93030
Affiliation Phone: (805) 483-2810

Affiliation Type Desc: UST Tank Operator
Entity Name: Toopak Oil Corporation
Entity Title: Not reported
Affiliation Address: 105 N Oxnard Blvd
Affiliation City: Oxnard

Map ID
Direction
Distance
Elevation

MAP FINDINGS

Site

Database(s)

EDR ID Number
EPA ID Number

MARTYS SERVICE (Continued)

U001579796

Affiliation State: Ca
Affiliation Country: United States
Affiliation Zip: 93030
Affiliation Phone: (805) 483-2810

Affiliation Type Desc: Environmental Contact
Entity Name: david pakizegee
Entity Title: Not reported
Affiliation Address: 105 N. Oxnard Blvd
Affiliation City: OXNARD
Affiliation State: CA
Affiliation Country: Not reported
Affiliation Zip: 93030
Affiliation Phone: Not reported

Affiliation Type Desc: Operator
Entity Name: TOOPAK OIL CORP
Entity Title: Not reported
Affiliation Address: Not reported
Affiliation City: Not reported
Affiliation State: Not reported
Affiliation Country: Not reported
Affiliation Zip: Not reported
Affiliation Phone: (805) 483-2810

Affiliation Type Desc: UST Permit Applicant
Entity Name: MEHRAN PAKIZEGEE
Entity Title: Operator
Affiliation Address: Not reported
Affiliation City: Not reported
Affiliation State: Not reported
Affiliation Country: Not reported
Affiliation Zip: Not reported
Affiliation Phone: (805) 483-2810

Affiliation Type Desc: Identification Signer
Entity Name: Mehran Pakizegee
Entity Title: Operator
Affiliation Address: Not reported
Affiliation City: Not reported
Affiliation State: Not reported
Affiliation Country: Not reported
Affiliation Zip: Not reported
Affiliation Phone: Not reported

Affiliation Type Desc: Parent Corporation
Entity Name: Toopak Oil Corporation
Entity Title: Not reported
Affiliation Address: Not reported
Affiliation City: Not reported
Affiliation State: Not reported
Affiliation Country: Not reported
Affiliation Zip: Not reported
Affiliation Phone: Not reported

Affiliation Type Desc: Facility Mailing Address
Entity Name: Mailing Address

Map ID
 Direction
 Distance
 Elevation

MAP FINDINGS

Site

Database(s)

EDR ID Number
 EPA ID Number

MARTYS SERVICE (Continued)

U001579796

Entity Title: Not reported
 Affiliation Address: 105 N Oxnard Blvd
 Affiliation City: Oxnard
 Affiliation State: CA
 Affiliation Country: Not reported
 Affiliation Zip: 93030
 Affiliation Phone: Not reported

Affiliation Type Desc: Property Owner
 Entity Name: Khosrow Lashkari
 Entity Title: Not reported
 Affiliation Address: 105 N Oxnard
 Affiliation City: Oxnard
 Affiliation State: CA
 Affiliation Country: United States
 Affiliation Zip: 93030
 Affiliation Phone: (805) 644-4669

Affiliation Type Desc: UST Tank Owner
 Entity Name: Khosrow Lashkari
 Entity Title: Not reported
 Affiliation Address: 105 N. Oxnard Blvd.
 Affiliation City: Oxnard
 Affiliation State: CA
 Affiliation Country: United States
 Affiliation Zip: 93030
 Affiliation Phone: (805) 483-2810

151
 SSE
 1/4-1/2
 0.435 mi.
 2298 ft.

DOLE FRESH VEGETABLE
1001 COMMERCIAL AVE.
OXNARD, CA 93030

HIST CORTESE S102428864
CERS N/A
LUST
CERS HAZ WASTE

Relative:
Lower
Actual:
48 ft.

LUST:
 Name: DOLE FRESH VEGETABLE
 Address: 1001 COMMERCIAL AVE.
 City,State,Zip: OXNARD, CA 93030
 Lead Agency: VENTURA COUNTY
 Case Type: LUST Cleanup Site
 Geo Track: http://geotracker.waterboards.ca.gov/profile_report.asp?global_id=T0611101119
 Global Id: T0611101119
 Latitude: 34.1914228
 Longitude: -119.1712029
 Status: Completed - Case Closed
 Status Date: 07/23/1997
 Case Worker: Not reported
 RB Case Number: C-96054
 Local Agency: Not reported
 File Location: Not reported
 Local Case Number: 96054
 Potential Media Affect: Other Groundwater (uses other than drinking water)
 Potential Contaminants of Concern: Gasoline
 Site History: Not reported

LUST:
 Global Id: T0611101119

Map ID
Direction
Distance
Elevation

MAP FINDINGS

Site

Database(s)

EDR ID Number
EPA ID Number

DOLE FRESH VEGETABLE (Continued)

S102428864

Contact Type: Regional Board Caseworker
Contact Name: DANIEL PIROTTON
Organization Name: LOS ANGELES RWQCB (REGION 4)
Address: Not reported
City: R4 UNKNOWN
Email: dpirotton@waterboards.ca.gov
Phone Number: 2135766714

LUST:

Global Id: T0611101119
Action Type: Other
Date: 11/26/1996
Action: Leak Reported

Global Id: T0611101119
Action Type: ENFORCEMENT
Date: 11/26/1996
Action: * Historical Enforcement

Global Id: T0611101119
Action Type: Other
Date: 11/26/1996
Action: Leak Discovery

LUST:

Global Id: T0611101119
Status: Open - Case Begin Date
Status Date: 10/22/1996

Global Id: T0611101119
Status: Open - Site Assessment
Status Date: 10/22/1996

Global Id: T0611101119
Status: Open - Site Assessment
Status Date: 11/26/1996

Global Id: T0611101119
Status: Open - Remediation
Status Date: 03/15/1997

Global Id: T0611101119
Status: Open - Site Assessment
Status Date: 03/15/1997

Global Id: T0611101119
Status: Open - Verification Monitoring
Status Date: 03/15/1997

Global Id: T0611101119
Status: Completed - Case Closed
Status Date: 07/23/1997

LUST REG 4:

Region: 4

Map ID
Direction
Distance
Elevation

MAP FINDINGS

Site

Database(s)

EDR ID Number
EPA ID Number

DOLE FRESH VEGETABLE (Continued)

S102428864

Regional Board: 04
County: Ventura
Facility Id: C-96054
Status: Case Closed
Substance: Gasoline
Substance Quantity: Not reported
Local Case No: 96054
Case Type: Groundwater
Abatement Method Used at the Site: Not reported
Global ID: T0611101119
W Global ID: Not reported
Staff: UNK
Local Agency: 56000L
Cross Street: Not reported
Enforcement Type: EF
Date Leak Discovered: 11/26/1996
Date Leak First Reported: 11/26/1996
Date Leak Record Entered: Not reported
Date Confirmation Began: 11/26/1996
Date Leak Stopped: Not reported
Date Case Last Changed on Database: Not reported
Date the Case was Closed: 7/23/1997
How Leak Discovered: Not reported
How Leak Stopped: Not reported
Cause of Leak: Not reported
Leak Source: Not reported
Operator: Not reported
Water System: Not reported
Well Name: Not reported
Approx. Dist To Production Well (ft): 786.14264330356871193370964945
Source of Cleanup Funding: F
Preliminary Site Assessment Workplan Submitted: 10/22/1996
Preliminary Site Assessment Began: 3/15/1997
Pollution Characterization Began: 3/15/1997
Remediation Plan Submitted: 3/15/1997
Remedial Action Underway: 3/15/1997
Post Remedial Action Monitoring Began: 3/15/1997
Enforcement Action Date: 11/26/1996
Historical Max MTBE Date: Not reported
Hist Max MTBE Conc in Groundwater: Not reported
Hist Max MTBE Conc in Soil: Not reported
Significant Interim Remedial Action Taken: Not reported
GW Qualifier: Not reported
Soil Qualifier: Not reported
Organization: Not reported
Owner Contact: Not reported
Responsible Party: TIGER VENTURA COUNTY
RP Address: Not reported
Program: LUST
Lat/Long: 34.1912698 / -1
Local Agency Staff: EHD
Beneficial Use: Not reported
Priority: Not reported
Cleanup Fund Id: Not reported
Suspended: Not reported
Assigned Name: Not reported
Summary: Not reported

Map ID
Direction
Distance
Elevation

MAP FINDINGS

Site

Database(s)

EDR ID Number
EPA ID Number

DOLE FRESH VEGETABLE (Continued)

S102428864

VENTURA CO. LUST:

Name: DOLE FRESH VEGETABLE
Address: 1001 COMMERCIAL AVE.
City: OXNARD
Region: VENTURA
Facility ID: 96054
Status: Case Closed

CERS HAZ WASTE:

Name: WESTERN PRECOOLING SYSTEMS/COMMERCIAL COOLER
Address: 1001 COMMERCIAL AVE.
City,State,Zip: OXNARD, CA 93030
Site ID: 171363
CERS ID: 10201231
CERS Description: Hazardous Chemical Management

HIST CORTESE:

edr_fname: DOLE FRESH VEGETABLE
edr_fadd1: 1001 COMMERCIAL
City,State,Zip: OXNARD, CA 93030
Region: CORTESE
Facility County Code: 56
Reg By: LTNKA
Reg Id: C-96054

CERS:

Name: DOLE FRESH VEGETABLE
Address: 1001 COMMERCIAL AVE.
City,State,Zip: OXNARD, CA 93030
Site ID: 224944
CERS ID: T0611101119
CERS Description: Leaking Underground Storage Tank Cleanup Site

Affiliation:

Affiliation Type Desc: Regional Board Caseworker
Entity Name: DANIEL PIROTTON - LOS ANGELES RWQCB (REGION 4)
Entity Title: Not reported
Affiliation Address: Not reported
Affiliation City: R4 UNKNOWN
Affiliation State: CA
Affiliation Country: Not reported
Affiliation Zip: Not reported
Affiliation Phone: 2135766714

Name: WESTERN PRECOOLING SYSTEMS/COMMERCIAL COOLER
Address: 1001 COMMERCIAL AVE.
City,State,Zip: OXNARD, CA 93030
Site ID: 171363
CERS ID: 10201231
CERS Description: Chemical Storage Facilities

Violations:

Site ID: 171363
Site Name: Western Precooling Systems/Commercial Cooler
Violation Date: 07-17-2019

Map ID
Direction
Distance
Elevation

MAP FINDINGS

Site

Database(s)

EDR ID Number
EPA ID Number

DOLE FRESH VEGETABLE (Continued)

S102428864

Citation: 19 CCR 4.5 2760.1(a)(d)(1) - California Code of Regulations, Title 19, Chapter 4.5, Section(s) 2760.1(a)(d)(1)
Violation Description: Failure to compile written process safety information pertaining to the equipment in the process that includes the following: 1. Materials of construction; 2. Piping and instrument diagrams (P&IDs); 3. Electrical classification; 4. Relief system design and design basis; 5. Ventilation system design; 6. Design codes and standards employed; 7. Safety systems (e.g., interlocks, detection, or suppression systems).
Violation Notes: Permit not pulled for the installation of equipment.
Violation Division: Oxnard City CUPA
Violation Program: CalARP
Violation Source: CERS

Site ID: 171363
Site Name: Western Precooling Systems/Commercial Cooler
Violation Date: 07-17-2019
Citation: 19 CCR 4.5 2745.1(b)(2) - California Code of Regulations, Title 19, Chapter 4.5, Section(s) 2745.1(b)(2)
Violation Description: Failure to submit the RMP information required by the USEPA to the USEPA and Administering Agency, per the schedule below: 1. Three years after the date on which a regulated substance is first listed under Section 68.130, Part 68, Title 40 of CFR; or 2. The date on which a regulated substance is first present in a process, above the threshold quantity, as listed on Section 2770.5 Table 1 or 2.
Violation Notes: Returned to compliance on 07/17/2019.
Violation Division: Oxnard City CUPA
Violation Program: CalARP
Violation Source: CERS

Evaluation:
Eval General Type: Compliance Evaluation Inspection
Eval Date: 01-29-2014
Violations Found: No
Eval Type: Routine done by local agency
Eval Notes: Not reported
Eval Division: Oxnard City CUPA
Eval Program: CalARP
Eval Source: CERS

Eval General Type: Compliance Evaluation Inspection
Eval Date: 07-17-2019
Violations Found: Yes
Eval Type: Routine done by local agency
Eval Notes: Not reported
Eval Division: Oxnard City CUPA
Eval Program: CalARP
Eval Source: CERS

Eval General Type: Compliance Evaluation Inspection
Eval Date: 01-29-2014
Violations Found: No
Eval Type: Routine done by local agency
Eval Notes: Not reported
Eval Division: Oxnard City CUPA
Eval Program: HMRRP

Map ID
Direction
Distance
Elevation

MAP FINDINGS

Site

Database(s)

EDR ID Number
EPA ID Number

DOLE FRESH VEGETABLE (Continued)

S102428864

Eval Source: CERS

Eval General Type: Compliance Evaluation Inspection
Eval Date: 07-17-2019
Violations Found: No
Eval Type: Routine done by local agency
Eval Notes: Not reported
Eval Division: Oxnard City CUPA
Eval Program: HW
Eval Source: CERS

Eval General Type: Compliance Evaluation Inspection
Eval Date: 07-17-2019
Violations Found: No
Eval Type: Routine done by local agency
Eval Notes: Not reported
Eval Division: Oxnard City CUPA
Eval Program: HMRRP
Eval Source: CERS

Affiliation:

Affiliation Type Desc: Facility Mailing Address
Entity Name: Mailing Address
Entity Title: Not reported
Affiliation Address: PO Box 5083
Affiliation City: Oxnard
Affiliation State: CA
Affiliation Country: Not reported
Affiliation Zip: 93031
Affiliation Phone: Not reported

Affiliation Type Desc: CUPA District
Entity Name: Oxnard Fire Department
Entity Title: Not reported
Affiliation Address: 360 West Second Street
Affiliation City: Oxnard
Affiliation State: CA
Affiliation Country: Not reported
Affiliation Zip: 93030
Affiliation Phone: (805) 385-7722

Affiliation Type Desc: Document Preparer
Entity Name: Ray Cloud/Cloud Consulting
Entity Title: Not reported
Affiliation Address: Not reported
Affiliation City: Not reported
Affiliation State: Not reported
Affiliation Country: Not reported
Affiliation Zip: Not reported
Affiliation Phone: Not reported

Affiliation Type Desc: Environmental Contact
Entity Name: WPS/Bret Niedens
Entity Title: Not reported
Affiliation Address: PO Box 5083
Affiliation City: Oxnard
Affiliation State: CA

Map ID
Direction
Distance
Elevation

MAP FINDINGS

Site

Database(s)

EDR ID Number
EPA ID Number

DOLE FRESH VEGETABLE (Continued)

S102428864

Affiliation Country: Not reported
Affiliation Zip: 93031
Affiliation Phone: Not reported

Affiliation Type Desc: Identification Signer
Entity Name: Orlando Castillo
Entity Title: Cooler Manager
Affiliation Address: Not reported
Affiliation City: Not reported
Affiliation State: Not reported
Affiliation Country: Not reported
Affiliation Zip: Not reported
Affiliation Phone: Not reported

Affiliation Type Desc: Legal Owner
Entity Name: Western Precooling Systems
Entity Title: Not reported
Affiliation Address: P.O. Box 1338
Affiliation City: Fremont
Affiliation State: CA
Affiliation Country: United States
Affiliation Zip: 94538
Affiliation Phone: (800) 454-4450

Affiliation Type Desc: Operator
Entity Name: WPS/Commercial Cooler-Orlando Castillo, Cooler Manager
Entity Title: Not reported
Affiliation Address: Not reported
Affiliation City: Not reported
Affiliation State: Not reported
Affiliation Country: Not reported
Affiliation Zip: Not reported
Affiliation Phone: (805) 385-7342

Affiliation Type Desc: Parent Corporation
Entity Name: Western Precooling Systems/Commercial Cooler
Entity Title: Not reported
Affiliation Address: Not reported
Affiliation City: Not reported
Affiliation State: Not reported
Affiliation Country: Not reported
Affiliation Zip: Not reported
Affiliation Phone: Not reported

Affiliation Type Desc: Property Owner
Entity Name: Western Precooling Systems
Entity Title: Not reported
Affiliation Address: P.O. Box 1338
Affiliation City: Fremont
Affiliation State: CA
Affiliation Country: United States
Affiliation Zip: 94538-1338
Affiliation Phone: (800) 454-4450

Map ID
 Direction
 Distance
 Elevation

MAP FINDINGS

Site

Database(s)

EDR ID Number
 EPA ID Number

AA152
SSW
1/4-1/2
0.445 mi.
2348 ft.

HONDA OF OXNARD
983 N OXNARD BLVD
OXNARD, CA 93030
Site 2 of 3 in cluster AA

RCRA-SQG 1000184489
HIST CORTESE N/A
CERS
LUST

Relative:
Lower
Actual:
46 ft.

RCRA-SQG:
 Date form received by agency: 1986-09-26 00:00:00.0
 Facility name: HONDA OF OXNARD
 Facility address: 983 N OXNARD BLVD
 OXNARD, CA 93030
 EPA ID: CAD981570419
 Mailing address: N OXNARD BLVD
 OXNARD, CA 93030
 Contact: ENVIRONMENTAL MANAGER
 Contact address: 983 N OXNARD BLVD
 OXNARD, CA 93030
 Contact country: US
 Contact telephone: 805-983-9005
 Contact email: Not reported
 EPA Region: 09
 Classification: Small Small Quantity Generator
 Description: Handler: generates more than 100 and less than 1000 kg of hazardous waste during any calendar month and accumulates less than 6000 kg of hazardous waste at any time; or generates 100 kg or less of hazardous waste during any calendar month, and accumulates more than 1000 kg of hazardous waste at any time

Owner/Operator Summary:

Owner/operator name: DCH INC
 Owner/operator address: NOT REQUIRED
 NOT REQUIRED, ME 99999
 Owner/operator country: Not reported
 Owner/operator telephone: 415-555-1212
 Owner/operator email: Not reported
 Owner/operator fax: Not reported
 Owner/operator extension: Not reported
 Legal status: Private
 Owner/Operator Type: Owner
 Owner/Op start date: Not reported
 Owner/Op end date: Not reported

Owner/operator name: NOT REQUIRED
 Owner/operator address: NOT REQUIRED
 NOT REQUIRED, ME 99999
 Owner/operator country: Not reported
 Owner/operator telephone: 415-555-1212
 Owner/operator email: Not reported
 Owner/operator fax: Not reported
 Owner/operator extension: Not reported
 Legal status: Private
 Owner/Operator Type: Operator
 Owner/Op start date: Not reported
 Owner/Op end date: Not reported

Handler Activities Summary:

U.S. importer of hazardous waste: No
 Mixed waste (haz. and radioactive): No

Map ID
Direction
Distance
Elevation

MAP FINDINGS

Site

Database(s)

EDR ID Number
EPA ID Number

HONDA OF OXNARD (Continued)

1000184489

Recycler of hazardous waste: No
Transporter of hazardous waste: No
Treater, storer or disposer of HW: No
Underground injection activity: No
On-site burner exemption: No
Furnace exemption: No
Used oil fuel burner: No
Used oil processor: No
User oil refiner: No
Used oil fuel marketer to burner: No
Used oil Specification marketer: No
Used oil transfer facility: No
Used oil transporter: No

Violation Status: No violations found

LUST:

Name: HONDA OF OXNARD
Address: 983 OXNARD BLVD
City,State,Zip: OXNARD, CA 93030
Lead Agency: VENTURA COUNTY
Case Type: LUST Cleanup Site
Geo Track: http://geotracker.waterboards.ca.gov/profile_report.asp?global_id=T0611100693
Global Id: T0611100693
Latitude: 34.1905227
Longitude: -119.1775508
Status: Completed - Case Closed
Status Date: 08/27/1997
Case Worker: Not reported
RB Case Number: C-90120
Local Agency: Not reported
File Location: Not reported
Local Case Number: 90120
Potential Media Affect: Soil
Potential Contaminants of Concern: Gasoline
Site History: Not reported

LUST:

Global Id: T0611100693
Contact Type: Regional Board Caseworker
Contact Name: DANIEL PIROTTON
Organization Name: LOS ANGELES RWQCB (REGION 4)
Address: Not reported
City: R4 UNKNOWN
Email: dpirotton@waterboards.ca.gov
Phone Number: 2135766714

LUST:

Global Id: T0611100693
Action Type: Other
Date: 10/16/1990
Action: Leak Reported

Global Id: T0611100693
Action Type: ENFORCEMENT
Date: 10/16/1990
Action: * Historical Enforcement

Map ID
Direction
Distance
Elevation

MAP FINDINGS

Site

Database(s)

EDR ID Number
EPA ID Number

HONDA OF OXNARD (Continued)

1000184489

Global Id: T0611100693
Action Type: Other
Date: 10/16/1990
Action: Leak Discovery

LUST:

Global Id: T0611100693
Status: Open - Case Begin Date
Status Date: 10/16/1990

Global Id: T0611100693
Status: Open - Site Assessment
Status Date: 11/15/1990

Global Id: T0611100693
Status: Open - Site Assessment
Status Date: 12/15/1992

Global Id: T0611100693
Status: Open - Remediation
Status Date: 08/01/1996

Global Id: T0611100693
Status: Open - Remediation
Status Date: 07/17/1997

Global Id: T0611100693
Status: Open - Verification Monitoring
Status Date: 07/17/1997

Global Id: T0611100693
Status: Completed - Case Closed
Status Date: 08/27/1997

LUST REG 4:

Region: 4
Regional Board: 04
County: Ventura
Facility Id: C-90120
Status: Case Closed
Substance: Unleaded Gasoline
Substance Quantity: Not reported
Local Case No: 90120
Case Type: Soil
Abatement Method Used at the Site: Vent Soil
Global ID: T0611100693
W Global ID: Not reported
Staff: UNK
Local Agency: 56000L
Cross Street: Not reported
Enforcement Type: EF
Date Leak Discovered: 10/16/1990
Date Leak First Reported: 10/16/1990
Date Leak Record Entered: Not reported
Date Confirmation Began: Not reported

Map ID
Direction
Distance
Elevation

MAP FINDINGS

Site

Database(s)

EDR ID Number
EPA ID Number

HONDA OF OXNARD (Continued)

1000184489

Date Leak Stopped: Not reported
Date Case Last Changed on Database: Not reported
Date the Case was Closed: 8/27/1997
How Leak Discovered: Not reported
How Leak Stopped: Not reported
Cause of Leak: Not reported
Leak Source: Not reported
Operator: Not reported
Water System: Not reported
Well Name: Not reported
Approx. Dist To Production Well (ft): 3837.5415572443746381957190335
Source of Cleanup Funding: F
Preliminary Site Assessment Workplan Submitted: 11/15/1990
Preliminary Site Assessment Began: 12/15/1992
Pollution Characterization Began: 12/15/1992
Remediation Plan Submitted: 8/1/1996
Remedial Action Underway: 7/17/1997
Post Remedial Action Monitoring Began: 7/17/1997
Enforcement Action Date: 10/16/1990
Historical Max MTBE Date: Not reported
Hist Max MTBE Conc in Groundwater: Not reported
Hist Max MTBE Conc in Soil: Not reported
Significant Interim Remedial Action Taken: Not reported
GW Qualifier: Not reported
Soil Qualifier: Not reported
Organization: Not reported
Owner Contact: Not reported
Responsible Party: GISLER AND ASSOC.
RP Address: Not reported
Program: LUST
Lat/Long: 34.2109496 / -1
Local Agency Staff: EHD
Beneficial Use: Not reported
Priority: Not reported
Cleanup Fund Id: Not reported
Suspended: Not reported
Assigned Name: Not reported
Summary: Not reported

VENTURA CO. LUST:

Name: HONDA OF OXNARD
Address: 983 OXNARD BLVD
City: OXNARD
Region: VENTURA
Facility ID: 90120
Status: Case Closed

HIST CORTESE:

edr_fname: HONDA OF OXNARD
edr_fadd1: 983 OXNARD
City_State_Zip: OXNARD, CA 93030
Region: CORTESE
Facility County Code: 56
Reg By: LTNKA
Reg Id: C-90120

Map ID
Direction
Distance
Elevation

MAP FINDINGS

Site

Database(s)

EDR ID Number
EPA ID Number

HONDA OF OXNARD (Continued)

1000184489

CERS:

Name: HONDA OF OXNARD
Address: 983 OXNARD BLVD
City,State,Zip: OXNARD, CA 93030
Site ID: 190362
CERS ID: T0611100693
CERS Description: Leaking Underground Storage Tank Cleanup Site

Affiliation:

Affiliation Type Desc: Regional Board Caseworker
Entity Name: DANIEL PIROTTON - LOS ANGELES RWQCB (REGION 4)
Entity Title: Not reported
Affiliation Address: Not reported
Affiliation City: R4 UNKNOWN
Affiliation State: CA
Affiliation Country: Not reported
Affiliation Zip: Not reported
Affiliation Phone: 2135766714

**AC153
SW
1/4-1/2
0.446 mi.
2357 ft.**

**VERIZON OXNARD CENTRAL OFFICE
900 C ST
OXNARD, CA 93030
Site 2 of 3 in cluster AC**

**ENVIROSTOR S105093968
CERS N/A
LUST**

**Relative:
Lower
Actual:
46 ft.**

ENVIROSTOR:
Name: VERIZON SOUTH C STREET
Address: 900 SOUTH C STREET
City,State,Zip: OXNARD, CA 93030
Facility ID: 56480001
Status: Refer: 1248 Local Agency
Status Date: 07/25/2001
Site Code: Not reported
Site Type: Evaluation
Site Type Detailed: Evaluation
Acres: 0
NPL: NO
Regulatory Agencies: VENTURA COUNTY
Lead Agency: VENTURA COUNTY
Program Manager: Not reported
Supervisor: Referred - Not Assigned
Division Branch: Cleanup Cypress
Assembly: 35
Senate: Not reported
Special Program: Not reported
Restricted Use: NO
Site Mgmt Req: NONE SPECIFIED
Funding: Not Applicable
Latitude: 34.19214
Longitude: -119.1807
APN: 202-0-019-280
Past Use: NONE SPECIFIED
Potential COC: NONE SPECIFIED
Confirmed COC: NONE SPECIFIED
Potential Description: NONE SPECIFIED
Alias Name: 202-0-019-280
Alias Type: APN

Map ID
Direction
Distance
Elevation

MAP FINDINGS

Site

Database(s)

EDR ID Number
EPA ID Number

VERIZON OXNARD CENTRAL OFFICE (Continued)

S105093968

Alias Name: 56480001
Alias Type: Envirostor ID Number

Completed Info:

Completed Area Name: PROJECT WIDE
Completed Sub Area Name: Not reported
Completed Document Type: SB 1248 Notification
Completed Date: 07/23/2001
Comments: SB 1248 Ventura County

Future Area Name: Not reported
Future Sub Area Name: Not reported
Future Document Type: Not reported
Future Due Date: Not reported
Schedule Area Name: Not reported
Schedule Sub Area Name: Not reported
Schedule Document Type: Not reported
Schedule Due Date: Not reported
Schedule Revised Date: Not reported

LUST:

Name: VERIZON OXNARD CENTRAL OFFICE
Address: 900 C ST
City,State,Zip: OXNARD, CA 93030
Lead Agency: VENTURA COUNTY
Case Type: LUST Cleanup Site
Geo Track: http://geotracker.waterboards.ca.gov/profile_report.asp?global_id=T0611104689
Global Id: T0611104689
Latitude: 34.1918002
Longitude: -119.1807948
Status: Completed - Case Closed
Status Date: 08/21/2006
Case Worker: Not reported
RB Case Number: C04003
Local Agency: Not reported
File Location: All Files are on GeoTracker or in the Local Agency Database
Local Case Number: 04003
Potential Media Affect: Soil
Potential Contaminants of Concern: Diesel
Site History: Not reported

LUST:

Global Id: T0611104689
Contact Type: Regional Board Caseworker
Contact Name: DANIEL PIROTTON
Organization Name: LOS ANGELES RWQCB (REGION 4)
Address: Not reported
City: R4 UNKNOWN
Email: dpirotton@waterboards.ca.gov
Phone Number: 2135766714

LUST:

Global Id: T0611104689
Action Type: RESPONSE
Date: 06/30/2006
Action: Unknown

Map ID
Direction
Distance
Elevation

MAP FINDINGS

Site

Database(s)

EDR ID Number
EPA ID Number

VERIZON OXNARD CENTRAL OFFICE (Continued)

S105093968

Global Id: T0611104689
Action Type: Other
Date: 12/04/2003
Action: Leak Reported

Global Id: T0611104689
Action Type: RESPONSE
Date: 01/30/2005
Action: Monitoring Report - Quarterly

Global Id: T0611104689
Action Type: ENFORCEMENT
Date: 05/27/2004
Action: * Historical Enforcement - #L01

Global Id: T0611104689
Action Type: ENFORCEMENT
Date: 07/21/2004
Action: * Historical Enforcement - #L02

Global Id: T0611104689
Action Type: ENFORCEMENT
Date: 11/11/2004
Action: * No Action

Global Id: T0611104689
Action Type: ENFORCEMENT
Date: 05/13/2005
Action: File review

Global Id: T0611104689
Action Type: ENFORCEMENT
Date: 10/25/2005
Action: Technical Correspondence / Assistance / Other - #4

Global Id: T0611104689
Action Type: ENFORCEMENT
Date: 04/03/2006
Action: Technical Correspondence / Assistance / Other - #6

Global Id: T0611104689
Action Type: ENFORCEMENT
Date: 01/01/2016
Action: File review

Global Id: T0611104689
Action Type: RESPONSE
Date: 10/15/2004
Action: Electronic Reporting Submittal Due

Global Id: T0611104689
Action Type: ENFORCEMENT
Date: 11/17/2005
Action: File review - #NA

Global Id: T0611104689
Action Type: ENFORCEMENT

Map ID
Direction
Distance
Elevation

MAP FINDINGS

Site

Database(s)

EDR ID Number
EPA ID Number

VERIZON OXNARD CENTRAL OFFICE (Continued)

S105093968

Date: 12/22/2005
Action: LOP Case Closure Summary to RB - #5

Global Id: T0611104689
Action Type: ENFORCEMENT
Date: 06/26/2006
Action: Technical Correspondence / Assistance / Other - #7

Global Id: T0611104689
Action Type: ENFORCEMENT
Date: 08/21/2006
Action: Closure/No Further Action Letter - #8

Global Id: T0611104689
Action Type: RESPONSE
Date: 10/01/2004
Action: Other Report / Document

Global Id: T0611104689
Action Type: Other
Date: 12/04/2003
Action: Leak Discovery

Global Id: T0611104689
Action Type: Other
Date: 12/04/2003
Action: Leak Stopped

Global Id: T0611104689
Action Type: RESPONSE
Date: 11/30/2005
Action: Sensitive Receptor Survey Report

Global Id: T0611104689
Action Type: ENFORCEMENT
Date: 08/26/2004
Action: * Historical Enforcement - #L03

Global Id: T0611104689
Action Type: RESPONSE
Date: 01/30/2006
Action: Monitoring Report - Quarterly

LUST:

Global Id: T0611104689
Status: Open - Case Begin Date
Status Date: 12/04/2003

Global Id: T0611104689
Status: Open - Site Assessment
Status Date: 12/04/2003

Global Id: T0611104689
Status: Open - Remediation
Status Date: 12/30/2003

Global Id: T0611104689

Map ID
Direction
Distance
Elevation

MAP FINDINGS

Site

Database(s)

EDR ID Number
EPA ID Number

VERIZON OXNARD CENTRAL OFFICE (Continued)

S105093968

Status: Open - Site Assessment
Status Date: 05/13/2004

Global Id: T0611104689
Status: Open - Verification Monitoring
Status Date: 09/01/2004

Global Id: T0611104689
Status: Completed - Case Closed
Status Date: 08/21/2006

LUST REG 4:

Region: 4
Regional Board: 04
County: Ventura
Facility Id: C04003
Status: Preliminary site assessment workplan submitted
Substance: Diesel
Substance Quantity: Not reported
Local Case No: 04003
Case Type: Soil
Abatement Method Used at the Site: Not reported
Global ID: T0611104689
W Global ID: Not reported
Staff: UNK
Local Agency: 56000L
Cross Street: 9TH ST
Enforcement Type: LFOR
Date Leak Discovered: 12/4/2003
Date Leak First Reported: 12/4/2003
Date Leak Record Entered: Not reported
Date Confirmation Began: 12/4/2003
Date Leak Stopped: 12/4/2003
Date Case Last Changed on Database: Not reported
Date the Case was Closed: Not reported
How Leak Discovered: OM
How Leak Stopped: Close Tank
Cause of Leak: UNK
Leak Source: Other Source
Operator: Not reported
Water System: Not reported
Well Name: Not reported
Approx. Dist To Production Well (ft): Not reported
Source of Cleanup Funding: Other Source
Preliminary Site Assessment Workplan Submitted: 5/13/2004
Preliminary Site Assessment Began: 12/4/2003
Pollution Characterization Began: Not reported
Remediation Plan Submitted: Not reported
Remedial Action Underway: Not reported
Post Remedial Action Monitoring Began: Not reported
Enforcement Action Date: Not reported
Historical Max MTBE Date: Not reported
Hist Max MTBE Conc in Groundwater: Not reported
Hist Max MTBE Conc in Soil: Not reported
Significant Interim Remedial Action Taken: Not reported
GW Qualifier: Not reported

Map ID
Direction
Distance
Elevation

MAP FINDINGS

Site

Database(s)

EDR ID Number
EPA ID Number

VERIZON OXNARD CENTRAL OFFICE (Continued)

S105093968

Soil Qualifier: Not reported
Organization: Not reported
Owner Contact: Not reported
Responsible Party: MASOOD CHOUDHURY
RP Address: P.O. BOX 725
Program: Not reported
Lat/Long: 0 / 0
Local Agency Staff: DCS
Beneficial Use: Not reported
Priority: Not reported
Cleanup Fund Id: Not reported
Suspended: Not reported
Assigned Name: Not reported
Summary: Not reported

CERS:

Name: VERIZON OXNARD CENTRAL OFFICE
Address: 900 C ST
City,State,Zip: OXNARD, CA 93030
Site ID: 225241
CERS ID: T0611104689
CERS Description: Leaking Underground Storage Tank Cleanup Site

Affiliation:

Affiliation Type Desc: Regional Board Caseworker
Entity Name: DANIEL PIROTTON - LOS ANGELES RWQCB (REGION 4)
Entity Title: Not reported
Affiliation Address: Not reported
Affiliation City: R4 UNKNOWN
Affiliation State: CA
Affiliation Country: Not reported
Affiliation Zip: Not reported
Affiliation Phone: 2135766714

**AC154
SW
1/4-1/2
0.449 mi.
2370 ft.**

**VERIZON OXNARD CENTRAL OFFICE
900 C ST
OXNARD, CA
Site 3 of 3 in cluster AC**

**LUST S106446525
N/A**

**Relative:
Lower
Actual:
46 ft.**

VENTURA CO. LUST:
Name: VERIZON OXNARD CENTRAL OFFICE
Address: 900 C ST
City: OXNARD
Region: VENTURA
Facility ID: 04003
Status: Case Closed

Map ID
Direction
Distance
Elevation

MAP FINDINGS

Site

Database(s) EDR ID Number
EPA ID Number

AA155 **TEXACO GAS STATION (FORMER)**
SSW **1053 OXNARD BLVD S.**
1/4-1/2 **OXNARD, CA 93030**
0.449 mi.
2372 ft. **Site 3 of 3 in cluster AA**

CERS **S106116289**
LUST **N/A**

Relative:
Lower
Actual:
45 ft.

LUST:
Name: TEXACO GAS STATION (FORMER)
Address: 1053 OXNARD BLVD S.
City,State,Zip: OXNARD, CA 93030
Lead Agency: LOS ANGELES RWQCB (REGION 4)
Case Type: LUST Cleanup Site
Geo Track: http://geotracker.waterboards.ca.gov/profile_report.asp?global_id=T0611188821
Global Id: T0611188821
Latitude: 34.2117996
Longitude: -119.1772867
Status: Completed - Case Closed
Status Date: 08/16/2004
Case Worker: DPP
RB Case Number: 930300934
Local Agency: Not reported
File Location: Regional Board
Local Case Number: Not reported
Potential Media Affect: Aquifer used for drinking water supply
Potential Contaminants of Concern: Gasoline
Site History: Not reported

LUST:
Global Id: T0611188821
Contact Type: Regional Board Caseworker
Contact Name: DANIEL PIROTTON
Organization Name: LOS ANGELES RWQCB (REGION 4)
Address: Not reported
City: R4 UNKNOWN
Email: dpirotton@waterboards.ca.gov
Phone Number: 2135766714

LUST:
Global Id: T0611188821
Action Type: Other
Date: 03/14/2003
Action: Leak Reported

Global Id: T0611188821
Action Type: ENFORCEMENT
Date: 05/27/2003
Action: 13267 Requirement

Global Id: T0611188821
Action Type: ENFORCEMENT
Date: 08/25/2003
Action: Staff Letter

Global Id: T0611188821
Action Type: ENFORCEMENT
Date: 04/01/2003
Action: Staff Letter

Global Id: T0611188821

Map ID
Direction
Distance
Elevation

MAP FINDINGS

Site

Database(s)

EDR ID Number
EPA ID Number

TEXACO GAS STATION (FORMER) (Continued)

S106116289

Action Type: ENFORCEMENT
Date: 08/16/2004
Action: Closure/No Further Action Letter

Global Id: T0611188821
Action Type: RESPONSE
Date: 04/30/2003
Action: Other Report / Document

Global Id: T0611188821
Action Type: RESPONSE
Date: 06/30/2003
Action: Soil and Water Investigation Workplan

Global Id: T0611188821
Action Type: RESPONSE
Date: 11/26/2003
Action: Soil and Water Investigation Report

Global Id: T0611188821
Action Type: RESPONSE
Date: 01/15/2004
Action: Monitoring Report - Quarterly

Global Id: T0611188821
Action Type: Other
Date: 02/06/2003
Action: Leak Discovery

Global Id: T0611188821
Action Type: RESPONSE
Date: 04/15/2004
Action: Monitoring Report - Quarterly

Global Id: T0611188821
Action Type: REMEDIATION
Date: 03/14/2003
Action: Not reported

Global Id: T0611188821
Action Type: RESPONSE
Date: 07/15/2004
Action: Monitoring Report - Quarterly

Global Id: T0611188821
Action Type: ENFORCEMENT
Date: 08/10/2004
Action: Site Visit / Inspection / Sampling

LUST:
Global Id: T0611188821
Status: Open - Case Begin Date
Status Date: 01/06/2003

Global Id: T0611188821
Status: Open - Site Assessment
Status Date: 01/06/2003

Map ID
Direction
Distance
Elevation

MAP FINDINGS

Site

Database(s)

EDR ID Number
EPA ID Number

TEXACO GAS STATION (FORMER) (Continued)

S106116289

Global Id: T0611188821
Status: Open - Site Assessment
Status Date: 08/25/2003

Global Id: T0611188821
Status: Open - Site Assessment
Status Date: 02/12/2004

Global Id: T0611188821
Status: Completed - Case Closed
Status Date: 08/16/2004

LUST REG 4:

Region: 4
Regional Board: 04
County: Ventura
Facility Id: 930300934
Status: Pollution Characterization
Substance: Gasoline
Substance Quantity: Not reported
Local Case No: Not reported
Case Type: Groundwater
Abatement Method Used at the Site: Not reported
Global ID: T0611188821
W Global ID: Not reported
Staff: DP
Local Agency: Not reported
Cross Street: WOOLEY RD.
Enforcement Type: SEL
Date Leak Discovered: 2/6/2003
Date Leak First Reported: 3/14/2003
Date Leak Record Entered: Not reported
Date Confirmation Began: Not reported
Date Leak Stopped: Not reported
Date Case Last Changed on Database: Not reported
Date the Case was Closed: Not reported
How Leak Discovered: OM
How Leak Stopped: Close Tank
Cause of Leak: Not reported
Leak Source: UNK
Operator: Not reported
Water System: Not reported
Well Name: Not reported
Approx. Dist To Production Well (ft): Not reported
Source of Cleanup Funding: UNK
Preliminary Site Assessment Workplan Submitted: 1/6/2003
Preliminary Site Assessment Began: Not reported
Pollution Characterization Began: 7/3/2003
Remediation Plan Submitted: Not reported
Remedial Action Underway: Not reported
Post Remedial Action Monitoring Began: Not reported
Enforcement Action Date: Not reported
Historical Max MTBE Date: 7/15/2004
Hist Max MTBE Conc in Groundwater: 15
Hist Max MTBE Conc in Soil: 0
Significant Interim Remedial Action Taken: Not reported

Map ID
Direction
Distance
Elevation

MAP FINDINGS

Site

Database(s)

EDR ID Number
EPA ID Number

TEXACO GAS STATION (FORMER) (Continued)

S106116289

GW Qualifier: =
Soil Qualifier: ND
Organization: Not reported
Owner Contact: Not reported
Responsible Party: LANCE SMIGEL
RP Address: P.O. BOX 20728
Program: LUST
Lat/Long: 0 / 0
Local Agency Staff: Not reported
Beneficial Use: Not reported
Priority: Not reported
Cleanup Fund Id: Not reported
Suspended: Not reported
Assigned Name: Not reported
Summary: Not reported

CERS:

Name: TEXACO GAS STATION (FORMER)
Address: 1053 OXNARD BLVD S.
City,State,Zip: OXNARD, CA 93030
Site ID: 259483
CERS ID: T0611188821
CERS Description: Leaking Underground Storage Tank Cleanup Site

Affiliation:

Affiliation Type Desc: Regional Board Caseworker
Entity Name: DANIEL PIROTTON - LOS ANGELES RWQCB (REGION 4)
Entity Title: Not reported
Affiliation Address: Not reported
Affiliation City: R4 UNKNOWN
Affiliation State: CA
Affiliation Country: Not reported
Affiliation Zip: Not reported
Affiliation Phone: 2135766714

**AD156
ESE
1/4-1/2
0.463 mi.
2443 ft.**

**OXNARD PRODUCE
950 MOUNTAIN VIEW AVE
OXNARD, CA 93030**

Site 1 of 2 in cluster AD

**HIST CORTESE S101305725
CERS N/A
LUST
SWEEPS UST**

**Relative:
Lower
Actual:
50 ft.**

LUST:

Name: OXNARD PRODUCE
Address: 950 MOUNTAIN VIEW AVE
City,State,Zip: OXNARD, CA 93030
Lead Agency: VENTURA COUNTY
Case Type: LUST Cleanup Site
Geo Track: http://geotracker.waterboards.ca.gov/profile_report.asp?global_id=T0611100177
Global Id: T0611100177
Latitude: 34.19317
Longitude: -119.168378
Status: Completed - Case Closed
Status Date: 07/02/1997
Case Worker: Not reported
RB Case Number: C-87018
Local Agency: Not reported
File Location: Not reported

Map ID
Direction
Distance
Elevation

MAP FINDINGS

Site

Database(s)

EDR ID Number
EPA ID Number

OXNARD PRODUCE (Continued)

S101305725

Local Case Number: 87018
Potential Media Affect: Other Groundwater (uses other than drinking water)
Potential Contaminants of Concern: Gasoline
Site History: Not reported

LUST:

Global Id: T0611100177
Contact Type: Regional Board Caseworker
Contact Name: DANIEL PIROTTON
Organization Name: LOS ANGELES RWQCB (REGION 4)
Address: Not reported
City: R4 UNKNOWN
Email: dpirotton@waterboards.ca.gov
Phone Number: 2135766714

LUST:

Global Id: T0611100177
Action Type: Other
Date: 06/26/1987
Action: Leak Reported

Global Id: T0611100177
Action Type: ENFORCEMENT
Date: 08/11/1987
Action: * Historical Enforcement

Global Id: T0611100177
Action Type: Other
Date: 06/26/1987
Action: Leak Discovery

LUST:

Global Id: T0611100177
Status: Open - Case Begin Date
Status Date: 06/26/1987

Global Id: T0611100177
Status: Open - Site Assessment
Status Date: 06/26/1987

Global Id: T0611100177
Status: Open - Site Assessment
Status Date: 07/09/1987

Global Id: T0611100177
Status: Open - Site Assessment
Status Date: 08/11/1987

Global Id: T0611100177
Status: Open - Remediation
Status Date: 12/04/1987

Global Id: T0611100177
Status: Open - Site Assessment
Status Date: 07/01/1988

Global Id: T0611100177

Map ID
Direction
Distance
Elevation

MAP FINDINGS

Site

Database(s)

EDR ID Number
EPA ID Number

OXNARD PRODUCE (Continued)

S101305725

Status: Open - Verification Monitoring
Status Date: 07/17/1995

Global Id: T0611100177
Status: Completed - Case Closed
Status Date: 07/02/1997

Name: PACIFIC COAST PRODUCE
Address: 950 MOUNTAIN VIEW AVE.
City,State,Zip: OXNARD, CA 93030
Lead Agency: VENTURA COUNTY
Case Type: LUST Cleanup Site
Geo Track: http://geotracker.waterboards.ca.gov/profile_report.asp?global_id=T0611199459
Global Id: T0611199459
Latitude: 34.193263
Longitude: -119.168943
Status: Completed - Case Closed
Status Date: 05/31/2005
Case Worker: DBW
RB Case Number: C02002
Local Agency: VENTURA COUNTY
File Location: Local Agency Warehouse
Local Case Number: 02002
Potential Media Affect: Other Groundwater (uses other than drinking water)
Potential Contaminants of Concern: Gasoline
Site History: Not reported

LUST:

Global Id: T0611199459
Contact Type: Regional Board Caseworker
Contact Name: DANIEL PIROTTON
Organization Name: LOS ANGELES RWQCB (REGION 4)
Address: Not reported
City: R4 UNKNOWN
Email: dpirotton@waterboards.ca.gov
Phone Number: 2135766714

Global Id: T0611199459
Contact Type: Local Agency Caseworker
Contact Name: DIANE B. WAHL
Organization Name: VENTURA COUNTY
Address: 800 S. VICTORIA AVE.
City: VENTURA
Email: diane.wahl@ventura.org
Phone Number: 8056545040

LUST:

Global Id: T0611199459
Action Type: ENFORCEMENT
Date: 07/19/2004
Action: * Historical Enforcement - #5

Global Id: T0611199459
Action Type: Other
Date: 04/08/2002
Action: Leak Reported

Map ID
Direction
Distance
Elevation

MAP FINDINGS

Site

Database(s)

EDR ID Number
EPA ID Number

OXNARD PRODUCE (Continued)

S101305725

Global Id: T0611199459
Action Type: RESPONSE
Date: 05/31/2005
Action: Unknown

Global Id: T0611199459
Action Type: ENFORCEMENT
Date: 09/11/2003
Action: * Historical Enforcement - #4

Global Id: T0611199459
Action Type: ENFORCEMENT
Date: 09/09/2003
Action: File review - #3

Global Id: T0611199459
Action Type: ENFORCEMENT
Date: 07/15/2003
Action: File review - #2

Global Id: T0611199459
Action Type: ENFORCEMENT
Date: 04/16/2003
Action: Technical Correspondence / Assistance / Other - #1

Global Id: T0611199459
Action Type: ENFORCEMENT
Date: 01/01/2016
Action: File review

Global Id: T0611199459
Action Type: ENFORCEMENT
Date: 10/05/2004
Action: * No Action - #6

Global Id: T0611199459
Action Type: ENFORCEMENT
Date: 01/03/2005
Action: LOP Case Closure Summary to RB - #7

Global Id: T0611199459
Action Type: ENFORCEMENT
Date: 03/29/2005
Action: * Historical Enforcement - #8

Global Id: T0611199459
Action Type: ENFORCEMENT
Date: 05/31/2005
Action: Closure/No Further Action Letter

Global Id: T0611199459
Action Type: RESPONSE
Date: 09/30/2003
Action: Other Report / Document

Global Id: T0611199459
Action Type: RESPONSE

Map ID
Direction
Distance
Elevation

MAP FINDINGS

Site

Database(s)

EDR ID Number
EPA ID Number

OXNARD PRODUCE (Continued)

S101305725

Date: 01/30/2004
Action: Monitoring Report - Quarterly

Global Id: T0611199459
Action Type: RESPONSE
Date: 09/30/2003
Action: Electronic Reporting Submittal Due

Global Id: T0611199459
Action Type: Other
Date: 03/21/2002
Action: Leak Discovery

Global Id: T0611199459
Action Type: RESPONSE
Date: 09/30/2004
Action: Monitoring Report - Quarterly

Global Id: T0611199459
Action Type: RESPONSE
Date: 08/30/2004
Action: Other Report / Document

Global Id: T0611199459
Action Type: Other
Date: 03/21/2002
Action: Leak Stopped

LUST:

Global Id: T0611199459
Status: Open - Case Begin Date
Status Date: 03/21/2002

Global Id: T0611199459
Status: Open - Site Assessment
Status Date: 06/27/2002

Global Id: T0611199459
Status: Open - Site Assessment
Status Date: 01/22/2003

Global Id: T0611199459
Status: Open - Site Assessment
Status Date: 07/25/2003

Global Id: T0611199459
Status: Completed - Case Closed
Status Date: 05/31/2005

LUST REG 4:

Region: 4
Regional Board: 04
County: Ventura
Facility Id: C-87018
Status: Case Closed

Map ID
Direction
Distance
Elevation

MAP FINDINGS

Site

Database(s)

EDR ID Number
EPA ID Number

OXNARD PRODUCE (Continued)

S101305725

Substance: Gasoline
Substance Quantity: Not reported
Local Case No: 87018
Case Type: Groundwater
Abatement Method Used at the Site: Excavate and Dispose
Global ID: T0611100177
W Global ID: Not reported
Staff: UNK
Local Agency: 56000L
Cross Street: Not reported
Enforcement Type: EF
Date Leak Discovered: 6/26/1987
Date Leak First Reported: 6/26/1987
Date Leak Record Entered: Not reported
Date Confirmation Began: 7/1/1988
Date Leak Stopped: Not reported
Date Case Last Changed on Database: Not reported
Date the Case was Closed: 7/2/1997
How Leak Discovered: Not reported
How Leak Stopped: Not reported
Cause of Leak: Not reported
Leak Source: Not reported
Operator: Not reported
Water System: Not reported
Well Name: Not reported
Approx. Dist To Production Well (ft): 1891.7844621730532374345737934
Source of Cleanup Funding: F
Preliminary Site Assessment Workplan Submitted: 6/26/1987
Preliminary Site Assessment Began: 7/9/1987
Pollution Characterization Began: 8/11/1987
Remediation Plan Submitted: 12/4/1987
Remedial Action Underway: 12/4/1987
Post Remedial Action Monitoring Began: 7/17/1995
Enforcement Action Date: 8/11/1987
Historical Max MTBE Date: Not reported
Hist Max MTBE Conc in Groundwater: Not reported
Hist Max MTBE Conc in Soil: Not reported
Significant Interim Remedial Action Taken: Not reported
GW Qualifier: Not reported
Soil Qualifier: Not reported
Organization: Not reported
Owner Contact: Not reported
Responsible Party: SEA COVE FOODS
RP Address: Not reported
Program: LUST
Lat/Long: 34.1932438 / -1
Local Agency Staff: EHD
Beneficial Use: Not reported
Priority: Not reported
Cleanup Fund Id: Not reported
Suspended: Not reported
Assigned Name: Not reported
Summary: Not reported

VENTURA CO. LUST:

Name: OXNARD PRODUCE
Address: 950 MOUNTAIN VIEW AVE

Map ID
Direction
Distance
Elevation

MAP FINDINGS

Site

Database(s)

EDR ID Number
EPA ID Number

OXNARD PRODUCE (Continued)

S101305725

City: OXNARD
Region: VENTURA
Facility ID: 87018
Status: Case Closed

SWEEPS UST:

Name: OXNARD PRODUCE
Address: 950 MOUNTAIN VIEW AVE
City: OXNARD
Status: Active
Comp Number: 1672
Number: 9
Board Of Equalization: 44-030850
Referral Date: 09-30-92
Action Date: 09-30-92
Created Date: 02-29-88
Owner Tank Id: Not reported
SWRCB Tank Id: 56-000-001672-000001
Tank Status: A
Capacity: 10000
Active Date: Not reported
Tank Use: UNKNOWN
STG: P
Content: Not reported
Number Of Tanks: 2

Name: OXNARD PRODUCE
Address: 950 MOUNTAIN VIEW AVE
City: OXNARD
Status: Active
Comp Number: 1672
Number: 9
Board Of Equalization: 44-030850
Referral Date: 09-30-92
Action Date: 09-30-92
Created Date: 02-29-88
Owner Tank Id: Not reported
SWRCB Tank Id: 56-000-001672-000002
Tank Status: A
Capacity: 10000
Active Date: Not reported
Tank Use: UNKNOWN
STG: P
Content: Not reported
Number Of Tanks: Not reported

HIST CORTESE:

edr_fname: OXNARD PRODUCE
edr_fadd1: 950 MOUNTAIN VIEW
City,State,Zip: OXNARD, CA 93030
Region: CORTESE
Facility County Code: 56
Reg By: LTNKA
Reg Id: C-87018

Map ID
Direction
Distance
Elevation

MAP FINDINGS

Site

Database(s)

EDR ID Number
EPA ID Number

OXNARD PRODUCE (Continued)

S101305725

CERS:

Name: PACIFIC COAST PRODUCE
Address: 950 MOUNTAIN VIEW AVE.
City,State,Zip: OXNARD, CA 93030
Site ID: 216941
CERS ID: T0611199459
CERS Description: Leaking Underground Storage Tank Cleanup Site

Affiliation:

Affiliation Type Desc: Local Agency Caseworker
Entity Name: DIANE B. WAHL - VENTURA COUNTY
Entity Title: Not reported
Affiliation Address: 800 S. VICTORIA AVE.
Affiliation City: VENTURA
Affiliation State: CA
Affiliation Country: Not reported
Affiliation Zip: Not reported
Affiliation Phone: 8056545040

Affiliation Type Desc: Regional Board Caseworker
Entity Name: DANIEL PIROTTON - LOS ANGELES RWQCB (REGION 4)
Entity Title: Not reported
Affiliation Address: Not reported
Affiliation City: R4 UNKNOWN
Affiliation State: CA
Affiliation Country: Not reported
Affiliation Zip: Not reported
Affiliation Phone: 2135766714

Name: OXNARD PRODUCE
Address: 950 MOUNTAIN VIEW AVE
City,State,Zip: OXNARD, CA 93030
Site ID: 227252
CERS ID: T0611100177
CERS Description: Leaking Underground Storage Tank Cleanup Site

Affiliation:

Affiliation Type Desc: Regional Board Caseworker
Entity Name: DANIEL PIROTTON - LOS ANGELES RWQCB (REGION 4)
Entity Title: Not reported
Affiliation Address: Not reported
Affiliation City: R4 UNKNOWN
Affiliation State: CA
Affiliation Country: Not reported
Affiliation Zip: Not reported
Affiliation Phone: 2135766714

Map ID
Direction
Distance
Elevation

MAP FINDINGS

Site

Database(s) EDR ID Number
EPA ID Number

AD157
ESE
1/4-1/2
0.463 mi.
2443 ft.

PACIFIC COAST PRODUCE
950 MOUNTAIN VIEW AVE.
OXNARD, CA 93030

LUST S105454710
N/A

Site 2 of 2 in cluster AD

Relative:
Lower
Actual:
50 ft.

LUST REG 4:
Region: 4
Regional Board: 04
County: Ventura
Facility Id: C-02002
Status: Not reported
Substance: Gasoline
Substance Quantity: Not reported
Local Case No: 02002
Case Type: Groundwater
Abatement Method Used at the Site: Not reported
Global ID: T0611199459
W Global ID: Not reported
Staff: UNK
Local Agency: 56000L
Cross Street: Not reported
Enforcement Type: LFOR
Date Leak Discovered: 3/21/2002
Date Leak First Reported: 4/8/2002
Date Leak Record Entered: Not reported
Date Confirmation Began: Not reported
Date Leak Stopped: 3/21/2002
Date Case Last Changed on Database: Not reported
Date the Case was Closed: Not reported
How Leak Discovered: Tank Closure
How Leak Stopped: Close Tank
Cause of Leak: UNK
Leak Source: UNK
Operator: Not reported
Water System: Not reported
Well Name: Not reported
Approx. Dist To Production Well (ft): 1643.0269287352099728196912613
Source of Cleanup Funding: UNK
Preliminary Site Assessment Workplan Submitted: Not reported
Preliminary Site Assessment Began: Not reported
Pollution Characterization Began: Not reported
Remediation Plan Submitted: Not reported
Remedial Action Underway: Not reported
Post Remedial Action Monitoring Began: Not reported
Enforcement Action Date: Not reported
Historical Max MTBE Date: 8/8/2003
Hist Max MTBE Conc in Groundwater: 63
Hist Max MTBE Conc in Soil: 6.1
Significant Interim Remedial Action Taken: Not reported
GW Qualifier: =
Soil Qualifier: =
Organization: Not reported
Owner Contact: Not reported
Responsible Party: CARLOS MAREZ
RP Address: 950 MOUNTAIN VIEW AVE.
Program: LUST
Lat/Long: 34.193263 / -1
Local Agency Staff: DBW

Map ID
Direction
Distance
Elevation

MAP FINDINGS

Site

Database(s)

EDR ID Number
EPA ID Number

PACIFIC COAST PRODUCE (Continued)

S105454710

Beneficial Use: AGR, MUN
Priority: Not reported
Cleanup Fund Id: Not reported
Suspended: Not reported
Assigned Name: Not reported
Summary: Not reported

VENTURA CO. LUST:

Name: PACIFIC COAST PRODUCE
Address: 950 MOUNTAIN VIEW AVE
City: OXNARD
Region: VENTURA
Facility ID: 02002
Status: Case Closed

LUST REG 4:

Region: 4
Regional Board: 04
County: Ventura
Facility Id: C-02002
Status: Not reported
Substance: Gasoline
Substance Quantity: Not reported
Local Case No: 02002
Case Type: Groundwater
Abatement Method Used at the Site: Not reported
Global ID: T0611199459
W Global ID: Not reported
Staff: UNK
Local Agency: 56000L
Cross Street: Not reported
Enforcement Type: LFOR
Date Leak Discovered: 3/21/2002
Date Leak First Reported: 4/8/2002
Date Leak Record Entered: Not reported
Date Confirmation Began: Not reported
Date Leak Stopped: 3/21/2002
Date Case Last Changed on Database: Not reported
Date the Case was Closed: Not reported
How Leak Discovered: Tank Closure
How Leak Stopped: Close Tank
Cause of Leak: UNK
Leak Source: UNK
Operator: Not reported
Water System: Not reported
Well Name: Not reported
Approx. Dist To Production Well (ft): 1643.0269287352099728196912613
Source of Cleanup Funding: UNK
Preliminary Site Assessment Workplan Submitted: Not reported
Preliminary Site Assessment Began: Not reported
Pollution Characterization Began: Not reported
Remediation Plan Submitted: Not reported
Remedial Action Underway: Not reported
Post Remedial Action Monitoring Began: Not reported
Enforcement Action Date: Not reported
Historical Max MTBE Date: 8/8/2003

Map ID
Direction
Distance
Elevation

MAP FINDINGS

Site

Database(s)

EDR ID Number
EPA ID Number

PACIFIC COAST PRODUCE (Continued)

S105454710

Hist Max MTBE Conc in Groundwater: 63
Hist Max MTBE Conc in Soil: 6.1
Significant Interim Remedial Action Taken: Not reported
GW Qualifier: =
Soil Qualifier: =
Organization: Not reported
Owner Contact: Not reported
Responsible Party: CARLOS MAREZ
RP Address: 950 MOUNTAIN VIEW AVE.
Program: LUST
Lat/Long: 34.193263 / -1
Local Agency Staff: DBW
Beneficial Use: AGR, MUN
Priority: Not reported
Cleanup Fund Id: Not reported
Suspended: Not reported
Assigned Name: Not reported
Summary: Not reported

VENTURA CO. LUST:

Name: PACIFIC COAST PRODUCE
Address: 950 MOUNTAIN VIEW AVE
City: OXNARD
Region: VENTURA
Facility ID: 02002
Status: Case Closed

**AE158
NNW
1/4-1/2
0.468 mi.
2472 ft.**

**OXNARD ROOFING COMPANY
130 MAGNOLIA ST
OXNARD, CA 93030**

**HIST CORTESE
LUST S105023000
N/A**

Site 1 of 2 in cluster AE

**Relative:
Higher
Actual:
58 ft.**

LUST:

Name: OXNARD ROOFING COMPANY
Address: 130 MAGNOLIA ST
City,State,Zip: OXNARD, CA 93030
Lead Agency: VENTURA COUNTY
Case Type: LUST Cleanup Site
Geo Track: http://geotracker.waterboards.ca.gov/profile_report.asp?global_id=T0611100899
Global Id: T0611100899
Latitude: 34.2038467
Longitude: -119.1774896
Status: Completed - Case Closed
Status Date: 01/03/1995
Case Worker: Not reported
RB Case Number: C-94048
Local Agency: Not reported
File Location: Not reported
Local Case Number: 94048
Potential Media Affect: Soil
Potential Contaminants of Concern: Gasoline
Site History: Not reported

LUST:

Global Id: T0611100899
Contact Type: Regional Board Caseworker
Contact Name: DANIEL PIROTTON

Map ID
Direction
Distance
Elevation

MAP FINDINGS

Site

Database(s)

EDR ID Number
EPA ID Number

OXNARD ROOFING COMPANY (Continued)

S105023000

Organization Name: LOS ANGELES RWQCB (REGION 4)
Address: Not reported
City: R4 UNKNOWN
Email: dpirotton@waterboards.ca.gov
Phone Number: 2135766714

LUST:

Global Id: T0611100899
Action Type: Other
Date: 09/22/1994
Action: Leak Reported

Global Id: T0611100899
Action Type: ENFORCEMENT
Date: 09/22/1994
Action: * Historical Enforcement

Global Id: T0611100899
Action Type: Other
Date: 09/22/1994
Action: Leak Discovery

LUST:

Global Id: T0611100899
Status: Open - Case Begin Date
Status Date: 08/11/1994

Global Id: T0611100899
Status: Open - Site Assessment
Status Date: 08/11/1994

Global Id: T0611100899
Status: Open - Site Assessment
Status Date: 09/22/1994

Global Id: T0611100899
Status: Open - Remediation
Status Date: 10/28/1994

Global Id: T0611100899
Status: Open - Site Assessment
Status Date: 10/28/1994

Global Id: T0611100899
Status: Open - Verification Monitoring
Status Date: 10/28/1994

Global Id: T0611100899
Status: Completed - Case Closed
Status Date: 01/03/1995

HIST CORTESE:

edr_fname: OXNARD ROOFING COMPANY
edr_fadd1: 130 MAGNOLIA
City,State,Zip: CAMARILLO, CA 93030

Map ID
 Direction
 Distance
 Elevation

MAP FINDINGS

Site

Database(s)

EDR ID Number
 EPA ID Number

OXNARD ROOFING COMPANY (Continued)

S105023000

Region: CORTESE
 Facility County Code: 56
 Reg By: LTNKA
 Reg Id: C-94048

AE159
NNW
1/4-1/2
0.468 mi.
2472 ft.

OXNARD ROOFING COMPANY
130 MAGNOLIA ST
OXNARD, CA 93030

CERS S102859884
LUST N/A

Site 2 of 2 in cluster AE

Relative:
Higher
Actual:
58 ft.

LUST REG 4:
 Region: 4
 Regional Board: 04
 County: Ventura
 Facility Id: C-94048
 Status: Case Closed
 Substance: Gasoline
 Substance Quantity: Not reported
 Local Case No: 94048
 Case Type: Soil
 Abatement Method Used at the Site: Excavate and Dispose
 Global ID: T0611100899
 W Global ID: Not reported
 Staff: UNK
 Local Agency: 56000L
 Cross Street: Not reported
 Enforcement Type: EF
 Date Leak Discovered: 9/22/1994
 Date Leak First Reported: 9/22/1994
 Date Leak Record Entered: Not reported
 Date Confirmation Began: 9/22/1994
 Date Leak Stopped: Not reported
 Date Case Last Changed on Database: Not reported
 Date the Case was Closed: 1/3/1995
 How Leak Discovered: Not reported
 How Leak Stopped: Not reported
 Cause of Leak: Not reported
 Leak Source: Not reported
 Operator: Not reported
 Water System: Not reported
 Well Name: Not reported
 Approx. Dist To Production Well (ft): 1288.0859340130450320878960358
 Source of Cleanup Funding: F
 Preliminary Site Assessment Workplan Submitted: 8/11/1994
 Preliminary Site Assessment Began: 10/28/1994
 Pollution Characterization Began: 10/28/1994
 Remediation Plan Submitted: 10/28/1994
 Remedial Action Underway: 10/28/1994
 Post Remedial Action Monitoring Began: 10/28/1994
 Enforcement Action Date: 9/22/1994
 Historical Max MTBE Date: Not reported
 Hist Max MTBE Conc in Groundwater: Not reported
 Hist Max MTBE Conc in Soil: Not reported
 Significant Interim Remedial Action Taken: Not reported
 GW Qualifier: Not reported
 Soil Qualifier: Not reported
 Organization: Not reported

Map ID
Direction
Distance
Elevation

MAP FINDINGS

Site

Database(s)

EDR ID Number
EPA ID Number

OXNARD ROOFING COMPANY (Continued)

S102859884

Owner Contact: Not reported
Responsible Party: OXNARD ROOFING COMPANY
RP Address: Not reported
Program: LUST
Lat/Long: 34.2038467 / -1
Local Agency Staff: EHD
Beneficial Use: Not reported
Priority: Not reported
Cleanup Fund Id: Not reported
Suspended: Not reported
Assigned Name: Not reported
Summary: Not reported

VENTURA CO. LUST:

Name: OXNARD ROOFING COMPANY
Address: 130 MAGNOLIA ST
City: OXNARD
Region: VENTURA
Facility ID: 94048
Status: Case Closed

CERS:

Name: OXNARD ROOFING COMPANY
Address: 130 MAGNOLIA ST
City,State,Zip: OXNARD, CA 93030
Site ID: 232663
CERS ID: T0611100899
CERS Description: Leaking Underground Storage Tank Cleanup Site

Affiliation:

Affiliation Type Desc: Regional Board Caseworker
Entity Name: DANIEL PIROTTON - LOS ANGELES RWQCB (REGION 4)
Entity Title: Not reported
Affiliation Address: Not reported
Affiliation City: R4 UNKNOWN
Affiliation State: CA
Affiliation Country: Not reported
Affiliation Zip: Not reported
Affiliation Phone: 2135766714

160
South
1/4-1/2
0.473 mi.
2500 ft.

V. B. ANDERSON
455 WOOLEY RD
OXNARD, CA 93030

HIST CORTESE **S103684267**
CERS **N/A**
LUST

Relative:
Lower
Actual:
46 ft.

LUST:
Name: V. B. ANDERSON
Address: 455 WOOLEY RD
City,State,Zip: OXNARD, CA 93030
Lead Agency: VENTURA COUNTY
Case Type: LUST Cleanup Site
Geo Track: http://geotracker.waterboards.ca.gov/profile_report.asp?global_id=T0611100492
Global Id: T0611100492
Latitude: 34.1899788
Longitude: -119.1742323

Map ID
Direction
Distance
Elevation

MAP FINDINGS

Site

Database(s)

EDR ID Number
EPA ID Number

V. B. ANDERSON (Continued)

S103684267

Status: Completed - Case Closed
Status Date: 11/10/1994
Case Worker: Not reported
RB Case Number: C-89083
Local Agency: Not reported
File Location: Not reported
Local Case Number: 89083
Potential Media Affect: Other Groundwater (uses other than drinking water)
Potential Contaminants of Concern: Gasoline
Site History: Not reported

LUST:

Global Id: T0611100492
Contact Type: Regional Board Caseworker
Contact Name: DANIEL PIROTTON
Organization Name: LOS ANGELES RWQCB (REGION 4)
Address: Not reported
City: R4 UNKNOWN
Email: dpirotton@waterboards.ca.gov
Phone Number: 2135766714

LUST:

Global Id: T0611100492
Action Type: Other
Date: 06/09/1989
Action: Leak Reported

Global Id: T0611100492
Action Type: Other
Date: 06/09/1989
Action: Leak Discovery

LUST:

Global Id: T0611100492
Status: Open - Case Begin Date
Status Date: 06/09/1989

Global Id: T0611100492
Status: Open - Site Assessment
Status Date: 06/09/1989

Global Id: T0611100492
Status: Open - Site Assessment
Status Date: 12/05/1990

Global Id: T0611100492
Status: Open - Site Assessment
Status Date: 12/10/1990

Global Id: T0611100492
Status: Open - Remediation
Status Date: 02/15/1991

Global Id: T0611100492
Status: Open - Verification Monitoring
Status Date: 02/02/1993

Map ID
Direction
Distance
Elevation

MAP FINDINGS

Site

Database(s)

EDR ID Number
EPA ID Number

V. B. ANDERSON (Continued)

S103684267

Global Id: T0611100492
Status: Open - Remediation
Status Date: 10/04/1993

Global Id: T0611100492
Status: Completed - Case Closed
Status Date: 11/10/1994

LUST REG 4:

Region: 4
Regional Board: 04
County: Ventura
Facility Id: C-89083
Status: Case Closed
Substance: Gasoline
Substance Quantity: Not reported
Local Case No: 89083
Case Type: Groundwater
Abatement Method Used at the Site: Excavate and Dispose
Global ID: T0611100492
W Global ID: Not reported
Staff: UNK
Local Agency: 56000L
Cross Street: Not reported
Enforcement Type: Informal Enforcement Actions,including Notices of Violations and Staff Enforcement Letters
Date Leak Discovered: 6/9/1989
Date Leak First Reported: 6/9/1989
Date Leak Record Entered: Not reported
Date Confirmation Began: 6/9/1989
Date Leak Stopped: Not reported
Date Case Last Changed on Database: Not reported
Date the Case was Closed: 11/10/1994
How Leak Discovered: Not reported
How Leak Stopped: Not reported
Cause of Leak: Not reported
Leak Source: Not reported
Operator: Not reported
Water System: Not reported
Well Name: Not reported
Approx. Dist To Production Well (ft): 447.12519711207041685258162969
Source of Cleanup Funding: F
Preliminary Site Assessment Workplan Submitted: 6/9/1989
Preliminary Site Assessment Began: 12/5/1990
Pollution Characterization Began: 12/10/1990
Remediation Plan Submitted: 2/15/1991
Remedial Action Underway: 10/4/1993
Post Remedial Action Monitoring Began: 2/2/1993
Enforcement Action Date: 1/1/1965
Historical Max MTBE Date: Not reported
Hist Max MTBE Conc in Groundwater: Not reported
Hist Max MTBE Conc in Soil: Not reported
Significant Interim Remedial Action Taken: Not reported
GW Qualifier: Not reported
Soil Qualifier: Not reported
Organization: Not reported
Owner Contact: Not reported

Map ID
Direction
Distance
Elevation

MAP FINDINGS

Site

Database(s)

EDR ID Number
EPA ID Number

V. B. ANDERSON (Continued)

S103684267

Responsible Party: V.B. ANDERSON
RP Address: Not reported
Program: LUST
Lat/Long: 34.1899788 / -1
Local Agency Staff: EHD
Beneficial Use: Not reported
Priority: Not reported
Cleanup Fund Id: Not reported
Suspended: Not reported
Assigned Name: Not reported
Summary: Not reported

VENTURA CO. LUST:

Name: V.B.ANDERSON
Address: 455 WOOLEY RD
City: OXNARD
Region: VENTURA
Facility ID: 89083
Status: Case Closed

HIST CORTESE:

edr_fname: V. B. ANDERSON
edr_fadd1: 455 WOOLEY
City,State,Zip: OXNARD, CA 93030
Region: CORTESE
Facility County Code: 56
Reg By: LTNKA
Reg Id: C-89083

CERS:

Name: V. B. ANDERSON
Address: 455 WOOLEY RD
City,State,Zip: OXNARD, CA 93030
Site ID: 204494
CERS ID: T0611100492
CERS Description: Leaking Underground Storage Tank Cleanup Site

Affiliation:

Affiliation Type Desc: Regional Board Caseworker
Entity Name: DANIEL PIROTTON - LOS ANGELES RWQCB (REGION 4)
Entity Title: Not reported
Affiliation Address: Not reported
Affiliation City: R4 UNKNOWN
Affiliation State: CA
Affiliation Country: Not reported
Affiliation Zip: Not reported
Affiliation Phone: 2135766714

Name: PRAXAIR DISTRIBUTION INC
Address: 455 WOOLEY RD
City,State,Zip: OXNARD, CA 93030
Site ID: 399828
CERS ID: 10116829
CERS Description: Chemical Storage Facilities

Map ID
Direction
Distance
Elevation

MAP FINDINGS

Site

Database(s)

EDR ID Number
EPA ID Number

V. B. ANDERSON (Continued)

S103684267

Evaluation:

Eval General Type: Compliance Evaluation Inspection
Eval Date: 02-02-2017
Violations Found: No
Eval Type: Routine done by local agency
Eval Notes: No violations noted at this time.
Eval Division: Oxnard City CUPA
Eval Program: HMRRP
Eval Source: CERS

Eval General Type: Compliance Evaluation Inspection
Eval Date: 10-15-2018
Violations Found: No
Eval Type: Routine done by local agency
Eval Notes: Not reported
Eval Division: Oxnard City CUPA
Eval Program: HMRRP
Eval Source: CERS

Affiliation:

Affiliation Type Desc: CUPA District
Entity Name: Oxnard Fire Department
Entity Title: Not reported
Affiliation Address: 360 West Second Street
Affiliation City: Oxnard
Affiliation State: CA
Affiliation Country: Not reported
Affiliation Zip: 93030
Affiliation Phone: (805) 385-7722

Affiliation Type Desc: Legal Owner
Entity Name: Praxair Distributiou Inc
Entity Title: Not reported
Affiliation Address: 39 Old Ridgebury Rd
Affiliation City: Danbury
Affiliation State: CT
Affiliation Country: United States
Affiliation Zip: Not reported
Affiliation Phone: (877) 772-9247

Affiliation Type Desc: Environmental Contact
Entity Name: HECTOR AGUILAR
Entity Title: Not reported
Affiliation Address: 1545 E. Edinger Avenue
Affiliation City: Santa Ana
Affiliation State: CA
Affiliation Country: Not reported
Affiliation Zip: 92705
Affiliation Phone: Not reported

Affiliation Type Desc: Facility Mailing Address
Entity Name: Mailing Address
Entity Title: Not reported
Affiliation Address: 455 E. Wooley Rd
Affiliation City: Oxnard
Affiliation State: CA

Map ID
Direction
Distance
Elevation

MAP FINDINGS

Site

Database(s)

EDR ID Number
EPA ID Number

V. B. ANDERSON (Continued)

S103684267

Affiliation Country: Not reported
Affiliation Zip: 93030
Affiliation Phone: Not reported

Affiliation Type Desc: Document Preparer
Entity Name: Gavriel Perez
Entity Title: Not reported
Affiliation Address: Not reported
Affiliation City: Not reported
Affiliation State: Not reported
Affiliation Country: Not reported
Affiliation Zip: Not reported
Affiliation Phone: Not reported

Affiliation Type Desc: Identification Signer
Entity Name: Gavriel Perez
Entity Title: Branch Manager
Affiliation Address: Not reported
Affiliation City: Not reported
Affiliation State: Not reported
Affiliation Country: Not reported
Affiliation Zip: Not reported
Affiliation Phone: Not reported

Affiliation Type Desc: Operator
Entity Name: Gavriel Perez
Entity Title: Not reported
Affiliation Address: Not reported
Affiliation City: Not reported
Affiliation State: Not reported
Affiliation Country: Not reported
Affiliation Zip: Not reported
Affiliation Phone: (805) 487-2742

Affiliation Type Desc: Parent Corporation
Entity Name: Praxair Distribution, Inc.
Entity Title: Not reported
Affiliation Address: Not reported
Affiliation City: Not reported
Affiliation State: Not reported
Affiliation Country: Not reported
Affiliation Zip: Not reported
Affiliation Phone: Not reported

161
SSE
1/4-1/2
0.480 mi.
2534 ft.

HYSTER COMPANY
1061 INDUSTRIAL AVE
OXNARD, CA 93030

ECHO 1000401516
RCRA-SQG N/A
FINDS
HIST CORTESE

Relative:
Lower

RCRA-SQG:
Date form received by agency: 1986-08-04 00:00:00.0
Facility name: HYSTER COMPANY
Facility address: 1061 INDUSTRIAL AVE
OXNARD, CA 93030
EPA ID: CAD005905476
Mailing address: PO BOX 911221

Actual:
47 ft.

Map ID
Direction
Distance
Elevation

MAP FINDINGS

Site

Database(s)

EDR ID Number
EPA ID Number

HYSTER COMPANY (Continued)

1000401516

Contact: COMMERCE, CA 90091
ENVIRONMENTAL MANAGER
Contact address: 1061 INDUSTRIAL AVE
OXNARD, CA 93030
Contact country: US
Contact telephone: 805-487-7572
Contact email: Not reported
EPA Region: 09
Classification: Small Small Quantity Generator
Description: Handler: generates more than 100 and less than 1000 kg of hazardous waste during any calendar month and accumulates less than 6000 kg of hazardous waste at any time; or generates 100 kg or less of hazardous waste during any calendar month, and accumulates more than 1000 kg of hazardous waste at any time

Owner/Operator Summary:

Owner/operator name: HYSTER COMPANY
Owner/operator address: NOT REQUIRED
NOT REQUIRED, ME 99999
Owner/operator country: Not reported
Owner/operator telephone: 415-555-1212
Owner/operator email: Not reported
Owner/operator fax: Not reported
Owner/operator extension: Not reported
Legal status: Private
Owner/Operator Type: Owner
Owner/Op start date: Not reported
Owner/Op end date: Not reported

Owner/operator name: NOT REQUIRED
Owner/operator address: NOT REQUIRED
NOT REQUIRED, ME 99999
Owner/operator country: Not reported
Owner/operator telephone: 415-555-1212
Owner/operator email: Not reported
Owner/operator fax: Not reported
Owner/operator extension: Not reported
Legal status: Private
Owner/Operator Type: Operator
Owner/Op start date: Not reported
Owner/Op end date: Not reported

Handler Activities Summary:

U.S. importer of hazardous waste: No
Mixed waste (haz. and radioactive): No
Recycler of hazardous waste: No
Transporter of hazardous waste: No
Treater, storer or disposer of HW: No
Underground injection activity: No
On-site burner exemption: No
Furnace exemption: No
Used oil fuel burner: No
Used oil processor: No
User oil refiner: No
Used oil fuel marketer to burner: No
Used oil Specification marketer: No

Map ID
 Direction
 Distance
 Elevation

MAP FINDINGS

Site

Database(s)

EDR ID Number
 EPA ID Number

HYSTER COMPANY (Continued)

1000401516

Used oil transfer facility: No
 Used oil transporter: No
 Violation Status: No violations found

FINDS:

Registry ID: 110002629736
 Facility URL: http://ofmpub.epa.gov/enviro/fii_query_detail.disp_program_facility?p_registry_id=110002629736

Environmental Interest/Information System:

RCRAInfo is a national information system that supports the Resource Conservation and Recovery Act (RCRA) program through the tracking of events and activities related to facilities that generate, transport, and treat, store, or dispose of hazardous waste. RCRAInfo allows RCRA program staff to track the notification, permit, compliance, and corrective action activities required under RCRA.

ECHO:

Envid: 1000401516
 Registry ID: 110002629736
 DFR URL: <http://echo.epa.gov/detailed-facility-report?fid=110002629736>

HIST CORTESE:

edr_fname: HYSTER COMPANY
 edr_fadd1: 2425 GARFIELD
 City,State,Zip: LOS ANGELES, CA 90091
 Region: CORTESE
 Facility County Code: 19
 Reg By: LTNKA
 Reg Id: I-01454

AF162
North
1/4-1/2
0.492 mi.
2600 ft.

FRANK E. HERRERA
118 COOPER RD
OXNARD, CA 93030

LUST S102430430
N/A

Site 1 of 2 in cluster AF

Relative:
Higher
Actual:
59 ft.

LUST REG 4:
 Region: 4
 Regional Board: 04
 County: Ventura
 Facility Id: C-90073
 Status: Case Closed
 Substance: Waste Oil
 Substance Quantity: Not reported
 Local Case No: 90073
 Case Type: Soil
 Abatement Method Used at the Site: Excavate and Dispose
 Global ID: T0611100653
 W Global ID: Not reported
 Staff: UNK
 Local Agency: 56000L
 Cross Street: Not reported
 Enforcement Type: CLOS
 Date Leak Discovered: 6/1/1990
 Date Leak First Reported: 6/1/1990
 Date Leak Record Entered: Not reported
 Date Confirmation Began: 6/1/1990

Map ID
Direction
Distance
Elevation

MAP FINDINGS

Site

Database(s)

EDR ID Number
EPA ID Number

FRANK E. HERRERA (Continued)

S102430430

Date Leak Stopped: Not reported
Date Case Last Changed on Database: Not reported
Date the Case was Closed: 12/8/1999
How Leak Discovered: Not reported
How Leak Stopped: Not reported
Cause of Leak: Not reported
Leak Source: Not reported
Operator: Not reported
Water System: Not reported
Well Name: Not reported
Approx. Dist To Production Well (ft): 1484.1688608241189426787559086
Source of Cleanup Funding: F
Preliminary Site Assessment Workplan Submitted: 6/1/1990
Preliminary Site Assessment Began: 7/15/1990
Pollution Characterization Began: 7/15/1990
Remediation Plan Submitted: 7/15/1990
Remedial Action Underway: Not reported
Post Remedial Action Monitoring Began: Not reported
Enforcement Action Date: 6/1/1990
Historical Max MTBE Date: Not reported
Hist Max MTBE Conc in Groundwater: Not reported
Hist Max MTBE Conc in Soil: Not reported
Significant Interim Remedial Action Taken: Not reported
GW Qualifier: Not reported
Soil Qualifier: Not reported
Organization: Not reported
Owner Contact: Not reported
Responsible Party: FRANK E. HERRERA
RP Address: Not reported
Program: LUST
Lat/Long: 34.2044947 / -1
Local Agency Staff: DBW
Beneficial Use: Not reported
Priority: Not reported
Cleanup Fund Id: Not reported
Suspended: Not reported
Assigned Name: Not reported
Summary: Not reported

VENTURA CO. LUST:

Name: FRANK E. HERRERA
Address: 118 COOPER RD
City: OXNARD
Region: VENTURA
Facility ID: 90073
Status: Case Closed

LUST REG 4:

Region: 4
Regional Board: 04
County: Ventura
Facility Id: C-90073
Status: Case Closed
Substance: Waste Oil
Substance Quantity: Not reported
Local Case No: 90073

Map ID
Direction
Distance
Elevation

MAP FINDINGS

Site

Database(s)

EDR ID Number
EPA ID Number

FRANK E. HERRERA (Continued)

S102430430

Case Type: Soil
Abatement Method Used at the Site: Excavate and Dispose
Global ID: T0611100653
W Global ID: Not reported
Staff: UNK
Local Agency: 56000L
Cross Street: Not reported
Enforcement Type: CLOS
Date Leak Discovered: 6/1/1990
Date Leak First Reported: 6/1/1990
Date Leak Record Entered: Not reported
Date Confirmation Began: 6/1/1990
Date Leak Stopped: Not reported
Date Case Last Changed on Database: Not reported
Date the Case was Closed: 12/8/1999
How Leak Discovered: Not reported
How Leak Stopped: Not reported
Cause of Leak: Not reported
Leak Source: Not reported
Operator: Not reported
Water System: Not reported
Well Name: Not reported
Approx. Dist To Production Well (ft): 1484.1688608241189426787559086
Source of Cleanup Funding: F
Preliminary Site Assessment Workplan Submitted: 6/1/1990
Preliminary Site Assessment Began: 7/15/1990
Pollution Characterization Began: 7/15/1990
Remediation Plan Submitted: 7/15/1990
Remedial Action Underway: Not reported
Post Remedial Action Monitoring Began: Not reported
Enforcement Action Date: 6/1/1990
Historical Max MTBE Date: Not reported
Hist Max MTBE Conc in Groundwater: Not reported
Hist Max MTBE Conc in Soil: Not reported
Significant Interim Remedial Action Taken: Not reported
GW Qualifier: Not reported
Soil Qualifier: Not reported
Organization: Not reported
Owner Contact: Not reported
Responsible Party: FRANK E. HERRERA
RP Address: Not reported
Program: LUST
Lat/Long: 34.2044947 / -1
Local Agency Staff: DBW
Beneficial Use: Not reported
Priority: Not reported
Cleanup Fund Id: Not reported
Suspended: Not reported
Assigned Name: Not reported
Summary: Not reported

VENTURA CO. LUST:

Name: FRANK E. HERRERA
Address: 118 COOPER RD
City: OXNARD
Region: VENTURA
Facility ID: 90073

Map ID
Direction
Distance
Elevation

MAP FINDINGS

Site

Database(s)

EDR ID Number
EPA ID Number

FRANK E. HERRERA (Continued)

S102430430

Status: Case Closed

AF163
North
1/4-1/2
0.492 mi.
2600 ft.

FRANK E. HERRERA
118 COOPER
OXNARD, CA 93030
Site 2 of 2 in cluster AF

HIST CORTESE
CERS
LUST
CERS HAZ WASTE

S102430429
N/A

Relative:
Higher
Actual:
59 ft.

LUST:
Name: FRANK E. HERRERA
Address: 118 COOPER RD
City,State,Zip: OXNARD, CA 93030
Lead Agency: VENTURA COUNTY
Case Type: LUST Cleanup Site
Geo Track: http://geotracker.waterboards.ca.gov/profile_report.asp?global_id=T0611100653
Global Id: T0611100653
Latitude: 34.204352
Longitude: -119.176574
Status: Completed - Case Closed
Status Date: 12/08/1999
Case Worker: DBW
RB Case Number: C90073
Local Agency: VENTURA COUNTY
File Location: Not reported
Local Case Number: 90073
Potential Media Affect: Soil
Potential Contaminants of Concern: Waste Oil / Motor / Hydraulic / Lubricating
Site History: Not reported

LUST:
Global Id: T0611100653
Contact Type: Regional Board Caseworker
Contact Name: DANIEL PIROTTON
Organization Name: LOS ANGELES RWQCB (REGION 4)
Address: Not reported
City: R4 UNKNOWN
Email: dpirotton@waterboards.ca.gov
Phone Number: 2135766714

Global Id: T0611100653
Contact Type: Local Agency Caseworker
Contact Name: DIANE B. WAHL
Organization Name: VENTURA COUNTY
Address: 800 S. VICTORIA AVE.
City: VENTURA
Email: diane.wahl@ventura.org
Phone Number: 8056545040

LUST:
Global Id: T0611100653
Action Type: Other
Date: 06/01/1990
Action: Leak Reported

Global Id: T0611100653
Action Type: ENFORCEMENT
Date: 06/01/1990
Action: * Historical Enforcement

Map ID
Direction
Distance
Elevation

MAP FINDINGS

Site

Database(s)

EDR ID Number
EPA ID Number

FRANK E. HERRERA (Continued)

S102430429

Global Id: T0611100653
Action Type: ENFORCEMENT
Date: 12/08/1999
Action: Closure/No Further Action Letter

Global Id: T0611100653
Action Type: Other
Date: 06/01/1990
Action: Leak Discovery

LUST:

Global Id: T0611100653
Status: Open - Case Begin Date
Status Date: 06/01/1990

Global Id: T0611100653
Status: Open - Site Assessment
Status Date: 06/01/1990

Global Id: T0611100653
Status: Open - Remediation
Status Date: 07/15/1990

Global Id: T0611100653
Status: Open - Site Assessment
Status Date: 07/15/1990

Global Id: T0611100653
Status: Completed - Case Closed
Status Date: 12/08/1999

CERS HAZ WASTE:

Name: PAUL'S AUTO SERVICE
Address: 118 COOPER RD.
City,State,Zip: OXNARD, CA 93030
Site ID: 55794
CERS ID: 10201147
CERS Description: Hazardous Waste Generator

HIST CORTESE:

edr_fname: FRANK E. HERRERA
edr_fadd1: 118 COOPER
City,State,Zip: OXNARD, CA 93030
Region: CORTESE
Facility County Code: 56
Reg By: LTNKA
Reg Id: C-90073

CERS:

Name: FRANK E. HERRERA
Address: 118 COOPER RD
City,State,Zip: OXNARD, CA 93030
Site ID: 228305
CERS ID: T0611100653

Map ID
Direction
Distance
Elevation

MAP FINDINGS

Site

Database(s)

EDR ID Number
EPA ID Number

FRANK E. HERRERA (Continued)

S102430429

CERS Description: Leaking Underground Storage Tank Cleanup Site

Affiliation:

Affiliation Type Desc: Regional Board Caseworker
Entity Name: DANIEL PIROTTON - LOS ANGELES RWQCB (REGION 4)
Entity Title: Not reported
Affiliation Address: Not reported
Affiliation City: R4 UNKNOWN
Affiliation State: CA
Affiliation Country: Not reported
Affiliation Zip: Not reported
Affiliation Phone: 2135766714

Affiliation Type Desc: Local Agency Caseworker
Entity Name: DIANE B. WAHL - VENTURA COUNTY
Entity Title: Not reported
Affiliation Address: 800 S. VICTORIA AVE.
Affiliation City: VENTURA
Affiliation State: CA
Affiliation Country: Not reported
Affiliation Zip: Not reported
Affiliation Phone: 8056545040

Name: PAUL'S AUTO SERVICE
Address: 118 COOPER RD.
City,State,Zip: OXNARD, CA 93030
Site ID: 55794
CERS ID: 10201147
CERS Description: Chemical Storage Facilities

Violations:

Site ID: 55794
Site Name: Paul's Auto Service
Violation Date: 06-29-2018
Citation: HSC 6.5 25160.2 - California Health and Safety Code, Chapter 6.5, Section(s) 25160.2

Violation Description: Failure of a generator of hazardous waste that meets the conditions to be transported on a consolidated manifest to comply with one or more of the required consolidated manifesting procedures and retain copies of receipts for three years.

Violation Notes: Receipts not available for previous waste pickups.
Violation Division: Oxnard City CUPA
Violation Program: HW
Violation Source: CERS

Site ID: 55794
Site Name: Paul's Auto Service
Violation Date: 02-11-2015
Citation: HSC 6.95 25508(d) - California Health and Safety Code, Chapter 6.95, Section(s) 25508(d)

Violation Description: Failure to complete and/or electronically submit a business plan when storing/handling a hazardous material at or above reportable quantities.

Violation Notes: Returned to compliance on 10/10/2017.
Violation Division: Oxnard City CUPA
Violation Program: HMRRP
Violation Source: CERS

Map ID
Direction
Distance
Elevation

MAP FINDINGS

Site

Database(s)

EDR ID Number
EPA ID Number

FRANK E. HERRERA (Continued)

S102430429

Site ID: 55794
Site Name: Paul's Auto Service
Violation Date: 06-29-2018
Citation: 22 CCR 12 66262.34(f) - California Code of Regulations, Title 22, Chapter 12, Section(s) 66262.34(f)
Violation Description: Failure to properly label hazardous waste accumulation containers and portable tanks with the following requirements: "Hazardous Waste", name and address of the generator, physical and chemical characteristics of the Hazardous Waste, and starting accumulation date.
Violation Notes: No labels on 4 waste oil drums. Oil filters not properly labeled.
Violation Division: Oxnard City CUPA
Violation Program: HW
Violation Source: CERS

Site ID: 55794
Site Name: Paul's Auto Service
Violation Date: 06-29-2018
Citation: HSC 6.95 25508(a)(1) - California Health and Safety Code, Chapter 6.95, Section(s) 25508(a)(1)
Violation Description: Failure to complete and electronically submit hazardous material inventory information for all reportable hazardous materials on site at or above reportable quantities.
Violation Notes: Acetylene is reported wrong. Amounts for waste oil, waste antifreeze, and new antifreeze is inaccurate.
Violation Division: Oxnard City CUPA
Violation Program: HMRRP
Violation Source: CERS

Site ID: 55794
Site Name: Paul's Auto Service
Violation Date: 06-29-2018
Citation: HSC 6.95 25508.2 - California Health and Safety Code, Chapter 6.95, Section(s) 25508.2
Violation Description: Failure to annually review and electronically certify that the business plan is complete and accurate on or before the annual due date.
Violation Notes: Emergency Response Plan not submitted.
Violation Division: Oxnard City CUPA
Violation Program: HMRRP
Violation Source: CERS

Site ID: 55794
Site Name: Paul's Auto Service
Violation Date: 06-29-2018
Citation: 40 CFR 1 265.31 - U.S. Code of Federal Regulations, Title 40, Chapter 1, Section(s) 265.31
Violation Description: Failure to maintain and operate the facility to minimize the possibility of a fire, explosion, or any unplanned sudden or non-sudden release of hazardous waste or hazardous waste constituents to air, soil, or surface water which could threaten human health or the environment.
Violation Notes: Liquid on top of waste antifreeze drum. Staining of ground in front of waste oil drums.
Violation Division: Oxnard City CUPA
Violation Program: HW
Violation Source: CERS

Map ID
Direction
Distance
Elevation

MAP FINDINGS

Site

Database(s)

EDR ID Number
EPA ID Number

FRANK E. HERRERA (Continued)

S102430429

Evaluation:

Eval General Type: Compliance Evaluation Inspection
Eval Date: 02-11-2015
Violations Found: Yes
Eval Type: Routine done by local agency
Eval Notes: Not reported
Eval Division: Oxnard City CUPA
Eval Program: HMRRP
Eval Source: CERS

Eval General Type: Compliance Evaluation Inspection
Eval Date: 06-29-2018
Violations Found: Yes
Eval Type: Routine done by local agency
Eval Notes: Not reported
Eval Division: Oxnard City CUPA
Eval Program: HW
Eval Source: CERS

Eval General Type: Compliance Evaluation Inspection
Eval Date: 02-11-2015
Violations Found: No
Eval Type: Routine done by local agency
Eval Notes: Not reported
Eval Division: Oxnard City CUPA
Eval Program: HW
Eval Source: CERS

Eval General Type: Compliance Evaluation Inspection
Eval Date: 06-29-2018
Violations Found: Yes
Eval Type: Routine done by local agency
Eval Notes: Not reported
Eval Division: Oxnard City CUPA
Eval Program: HMRRP
Eval Source: CERS

Enforcement Action:

Site ID: 55794
Site Name: Paul's Auto Service
Site Address: 118 COOPER RD.
Site City: OXNARD
Site Zip: 93030
Enf Action Date: 09-10-2017
Enf Action Type: Notice of Violation (Unified Program)
Enf Action Description: Notice of Violation Issued by the Inspector at the Time of Inspection
Enf Action Notes: DUE 10/10/2017.
Enf Action Division: Oxnard City CUPA
Enf Action Program: HMRRP
Enf Action Source: CERS

Site ID: 55794
Site Name: Paul's Auto Service
Site Address: 118 COOPER RD.
Site City: OXNARD
Site Zip: 93030

Map ID
Direction
Distance
Elevation

MAP FINDINGS

Site

Database(s)

EDR ID Number
EPA ID Number

FRANK E. HERRERA (Continued)

S102430429

Enf Action Date: 09-10-2017
Enf Action Type: Notice of Violation (Unified Program)
Enf Action Description: Notice of Violation Issued by the Inspector at the Time of Inspection
Enf Action Notes: DUE 10/10/2017.
Enf Action Division: Oxnard City CUPA
Enf Action Program: UNSPEC
Enf Action Source: CERS

Site ID: 55794
Site Name: Paul's Auto Service
Site Address: 118 COOPER RD.
Site City: OXNARD
Site Zip: 93030
Enf Action Date: 10-04-2018
Enf Action Type: Notice of Violation (Unified Program)
Enf Action Description: Notice of Violation Issued by the Inspector at the Time of Inspection
Enf Action Notes: Not reported
Enf Action Division: Oxnard City CUPA
Enf Action Program: HMRRP
Enf Action Source: CERS

Site ID: 55794
Site Name: Paul's Auto Service
Site Address: 118 COOPER RD.
Site City: OXNARD
Site Zip: 93030
Enf Action Date: 10-04-2018
Enf Action Type: Notice of Violation (Unified Program)
Enf Action Description: Notice of Violation Issued by the Inspector at the Time of Inspection
Enf Action Notes: Not reported
Enf Action Division: Oxnard City CUPA
Enf Action Program: HW
Enf Action Source: CERS

Affiliation:

Affiliation Type Desc: Environmental Contact
Entity Name: Isaias Garcia
Entity Title: Not reported
Affiliation Address: 118 Cooper Rd.
Affiliation City: Oxnard
Affiliation State: CA
Affiliation Country: Not reported
Affiliation Zip: 93030
Affiliation Phone: Not reported

Affiliation Type Desc: Operator
Entity Name: Isaias Garcia
Entity Title: Not reported
Affiliation Address: Not reported
Affiliation City: Not reported
Affiliation State: Not reported
Affiliation Country: Not reported
Affiliation Zip: Not reported
Affiliation Phone: (805) 844-5850

Affiliation Type Desc: Parent Corporation
Entity Name: Paul's Auto Service

Map ID
Direction
Distance
Elevation

MAP FINDINGS

Site

Database(s)

EDR ID Number
EPA ID Number

FRANK E. HERRERA (Continued)

S102430429

Entity Title: Not reported
Affiliation Address: Not reported
Affiliation City: Not reported
Affiliation State: Not reported
Affiliation Country: Not reported
Affiliation Zip: Not reported
Affiliation Phone: Not reported

Affiliation Type Desc: CUPA District
Entity Name: Oxnard Fire Department
Entity Title: Not reported
Affiliation Address: 360 West Second Street
Affiliation City: Oxnard
Affiliation State: CA
Affiliation Country: Not reported
Affiliation Zip: 93030
Affiliation Phone: (805) 385-7722

Affiliation Type Desc: Facility Mailing Address
Entity Name: Mailing Address
Entity Title: Not reported
Affiliation Address: 118 Cooper Rd.
Affiliation City: Oxnard
Affiliation State: CA
Affiliation Country: Not reported
Affiliation Zip: 93030
Affiliation Phone: Not reported

Affiliation Type Desc: Legal Owner
Entity Name: Isaias Garcia
Entity Title: Not reported
Affiliation Address: 118 Cooper Rd.
Affiliation City: Oxnard
Affiliation State: CA
Affiliation Country: United States
Affiliation Zip: 93030
Affiliation Phone: (805) 844-5850

164
South
1/4-1/2
0.498 mi.
2632 ft.

**ALL AMERICAN CAR WASH
1100 OXNARD BLVD
OXNARD, CA 93030**

**HIST CORTESE S104161062
CERS N/A
LUST**

**Relative:
Lower
Actual:
45 ft.**

LUST:
Name: ALL AMERICAN CAR WASH
Address: 1100 OXNARD BLVD
City,State,Zip: OXNARD, CA 93030
Lead Agency: VENTURA COUNTY
Case Type: LUST Cleanup Site
Geo Track: http://geotracker.waterboards.ca.gov/profile_report.asp?global_id=T0611100309
Global Id: T0611100309
Latitude: 34.189636991
Longitude: -119.176937873
Status: Completed - Case Closed
Status Date: 10/13/2008
Case Worker: DBW

Map ID
Direction
Distance
Elevation

MAP FINDINGS

Site

Database(s)

EDR ID Number
EPA ID Number

ALL AMERICAN CAR WASH (Continued)

S104161062

RB Case Number: 88059
Local Agency: VENTURA COUNTY
File Location: Not reported
Local Case Number: 88059
Potential Media Affect: Other Groundwater (uses other than drinking water)
Potential Contaminants of Concern: Gasoline
Site History: Not reported

LUST:

Global Id: T0611100309
Contact Type: Regional Board Caseworker
Contact Name: DANIEL PIROTTON
Organization Name: LOS ANGELES RWQCB (REGION 4)
Address: Not reported
City: R4 UNKNOWN
Email: dpirotton@waterboards.ca.gov
Phone Number: 2135766714

Global Id: T0611100309
Contact Type: Local Agency Caseworker
Contact Name: DIANE B. WAHL
Organization Name: VENTURA COUNTY
Address: 800 S. VICTORIA AVE.
City: VENTURA
Email: diane.wahl@ventura.org
Phone Number: 8056545040

LUST:

Global Id: T0611100309
Action Type: RESPONSE
Date: 09/15/2006
Action: Other Report / Document

Global Id: T0611100309
Action Type: RESPONSE
Date: 05/10/2007
Action: Unknown

Global Id: T0611100309
Action Type: ENFORCEMENT
Date: 10/13/2008
Action: Staff Letter

Global Id: T0611100309
Action Type: Other
Date: 04/22/1988
Action: Leak Reported

Global Id: T0611100309
Action Type: RESPONSE
Date: 10/12/2007
Action: Unknown

Global Id: T0611100309
Action Type: ENFORCEMENT
Date: 05/24/1988
Action: * Historical Enforcement - #1

Map ID
Direction
Distance
Elevation

MAP FINDINGS

Site

Database(s)

EDR ID Number
EPA ID Number

ALL AMERICAN CAR WASH (Continued)

S104161062

Global Id: T0611100309
Action Type: RESPONSE
Date: 09/10/2004
Action: Other Report / Document

Global Id: T0611100309
Action Type: RESPONSE
Date: 10/12/2007
Action: Unknown

Global Id: T0611100309
Action Type: RESPONSE
Date: 09/15/2006
Action: Electronic Reporting Submittal Due

Global Id: T0611100309
Action Type: RESPONSE
Date: 12/30/2005
Action: Soil and Water Investigation Workplan

Global Id: T0611100309
Action Type: ENFORCEMENT
Date: 12/08/2003
Action: * Historical Enforcement - #5

Global Id: T0611100309
Action Type: ENFORCEMENT
Date: 07/21/2003
Action: * Historical Enforcement - #2

Global Id: T0611100309
Action Type: ENFORCEMENT
Date: 04/19/2004
Action: * Historical Enforcement - #7

Global Id: T0611100309
Action Type: ENFORCEMENT
Date: 04/08/2004
Action: * Historical Enforcement - #6

Global Id: T0611100309
Action Type: ENFORCEMENT
Date: 08/26/2004
Action: * Historical Enforcement - #9

Global Id: T0611100309
Action Type: ENFORCEMENT
Date: 12/30/2004
Action: * Historical Enforcement - #11

Global Id: T0611100309
Action Type: ENFORCEMENT
Date: 06/02/2004
Action: * Historical Enforcement - #8

Global Id: T0611100309
Action Type: ENFORCEMENT

Map ID
Direction
Distance
Elevation

MAP FINDINGS

Site

Database(s)

EDR ID Number
EPA ID Number

ALL AMERICAN CAR WASH (Continued)

S104161062

Date: 09/22/2004
Action: * Historical Enforcement - #10

Global Id: T0611100309
Action Type: ENFORCEMENT
Date: 02/10/2005
Action: File review - #12

Global Id: T0611100309
Action Type: Other
Date: 04/22/1988
Action: Leak Discovery

Global Id: T0611100309
Action Type: RESPONSE
Date: 07/22/2003
Action: Soil and Water Investigation Workplan

Global Id: T0611100309
Action Type: RESPONSE
Date: 01/30/2004
Action: CAP/RAP - Other Report

Global Id: T0611100309
Action Type: RESPONSE
Date: 01/30/2004
Action: CAP/RAP - Other Report

Global Id: T0611100309
Action Type: RESPONSE
Date: 11/22/2004
Action: Other Report / Document

Global Id: T0611100309
Action Type: ENFORCEMENT
Date: 11/09/2005
Action: * Historical Enforcement - #15

Global Id: T0611100309
Action Type: ENFORCEMENT
Date: 05/11/2005
Action: File review - #13

Global Id: T0611100309
Action Type: ENFORCEMENT
Date: 04/26/2006
Action: Notice to Comply - #17

Global Id: T0611100309
Action Type: ENFORCEMENT
Date: 01/31/2006
Action: * Historical Enforcement - #16

Global Id: T0611100309
Action Type: ENFORCEMENT
Date: 08/24/2005
Action: * Historical Enforcement - #14

Map ID
Direction
Distance
Elevation

MAP FINDINGS

Site

Database(s)

EDR ID Number
EPA ID Number

ALL AMERICAN CAR WASH (Continued)

S104161062

Global Id: T0611100309
Action Type: ENFORCEMENT
Date: 11/08/2006
Action: LOP Case Closure Summary to RB - #19

Global Id: T0611100309
Action Type: RESPONSE
Date: 10/30/2003
Action: Electronic Reporting Submittal Due

Global Id: T0611100309
Action Type: RESPONSE
Date: 09/10/2004
Action: Monitoring Report - Quarterly

Global Id: T0611100309
Action Type: RESPONSE
Date: 04/30/2004
Action: Soil and Water Investigation Report

Global Id: T0611100309
Action Type: ENFORCEMENT
Date: 02/22/2007
Action: Technical Correspondence / Assistance / Other - #20

Global Id: T0611100309
Action Type: ENFORCEMENT
Date: 08/16/2006
Action: Technical Correspondence / Assistance / Other - #18

Global Id: T0611100309
Action Type: ENFORCEMENT
Date: 05/23/2008
Action: Verbal Communication - #23

Global Id: T0611100309
Action Type: RESPONSE
Date: 10/30/2004
Action: Monitoring Report - Quarterly

Global Id: T0611100309
Action Type: RESPONSE
Date: 06/30/2004
Action: Other Report / Document

Global Id: T0611100309
Action Type: REMEDIATION
Date: 07/26/1996
Action: Soil Vapor Extraction (SVE)

Global Id: T0611100309
Action Type: REMEDIATION
Date: 10/01/2003
Action: Soil Vapor Extraction (SVE)

Global Id: T0611100309
Action Type: ENFORCEMENT

Map ID
Direction
Distance
Elevation

MAP FINDINGS

Site

Database(s)

EDR ID Number
EPA ID Number

ALL AMERICAN CAR WASH (Continued)

S104161062

Date: 10/04/2007
Action: Technical Correspondence / Assistance / Other - #22

Global Id: T0611100309
Action Type: ENFORCEMENT
Date: 09/17/2007
Action: Technical Correspondence / Assistance / Other - #21

Global Id: T0611100309
Action Type: ENFORCEMENT
Date: 06/23/2008
Action: Technical Correspondence / Assistance / Other - #24

Global Id: T0611100309
Action Type: RESPONSE
Date: 04/03/2006
Action: Other Report / Document

Global Id: T0611100309
Action Type: ENFORCEMENT
Date: 10/16/2003
Action: * Historical Enforcement - #4

Global Id: T0611100309
Action Type: ENFORCEMENT
Date: 08/13/2003
Action: * Historical Enforcement - #3

Global Id: T0611100309
Action Type: RESPONSE
Date: 10/31/2005
Action: Remedial Progress Report

Global Id: T0611100309
Action Type: RESPONSE
Date: 02/24/2006
Action: Electronic Reporting Submittal Due

LUST:

Global Id: T0611100309
Status: Open - Case Begin Date
Status Date: 04/22/1988

Global Id: T0611100309
Status: Open - Site Assessment
Status Date: 04/22/1988

Global Id: T0611100309
Status: Open - Site Assessment
Status Date: 07/01/1988

Global Id: T0611100309
Status: Open - Site Assessment
Status Date: 01/15/1994

Global Id: T0611100309
Status: Open - Remediation

Map ID
Direction
Distance
Elevation

MAP FINDINGS

Site

Database(s)

EDR ID Number
EPA ID Number

ALL AMERICAN CAR WASH (Continued)

S104161062

Status Date: 05/30/1996

Global Id: T0611100309
Status: Open - Remediation
Status Date: 07/26/1996

Global Id: T0611100309
Status: Open - Remediation
Status Date: 05/30/2002

Global Id: T0611100309
Status: Open - Site Assessment
Status Date: 07/23/2003

Global Id: T0611100309
Status: Open - Remediation
Status Date: 10/02/2003

Global Id: T0611100309
Status: Open - Verification Monitoring
Status Date: 07/12/2006

Global Id: T0611100309
Status: Completed - Case Closed
Status Date: 10/13/2008

LUST REG 4:

Region: 4
Regional Board: 04
County: Ventura
Facility Id: C-88059
Status: Remedial action (cleanup) Underway
Substance: Gasoline
Substance Quantity: Not reported
Local Case No: 88059
Case Type: Groundwater
Abatement Method Used at the Site: Not reported
Global ID: T0611100309
W Global ID: Not reported
Staff: UNK
Local Agency: 56000L
Cross Street: Not reported
Enforcement Type: LFOR
Date Leak Discovered: 4/22/1988
Date Leak First Reported: 4/22/1988
Date Leak Record Entered: Not reported
Date Confirmation Began: 7/1/1988
Date Leak Stopped: Not reported
Date Case Last Changed on Database: Not reported
Date the Case was Closed: Not reported
How Leak Discovered: Not reported
How Leak Stopped: Not reported
Cause of Leak: Not reported
Leak Source: Not reported
Operator: Not reported
Water System: Not reported

Map ID
Direction
Distance
Elevation

MAP FINDINGS

Site

Database(s)

EDR ID Number
EPA ID Number

ALL AMERICAN CAR WASH (Continued)

S104161062

Well Name: Not reported
Approx. Dist To Production Well (ft): 446.74660688271799497854562821
Source of Cleanup Funding: F
Preliminary Site Assessment Workplan Submitted: 4/22/1988
Preliminary Site Assessment Began: 1/15/1994
Pollution Characterization Began: 7/23/2003
Remediation Plan Submitted: 5/30/2002
Remedial Action Underway: 3/22/2004
Post Remedial Action Monitoring Began: Not reported
Enforcement Action Date: 5/24/1988
Historical Max MTBE Date: 3/12/2003
Hist Max MTBE Conc in Groundwater: 61400
Hist Max MTBE Conc in Soil: 0
Significant Interim Remedial Action Taken: Not reported
GW Qualifier: =
Soil Qualifier: ND
Organization: Not reported
Owner Contact: Not reported
Responsible Party: ALL AMER. CAR WASH
RP Address: Not reported
Program: LUST
Lat/Long: 34.1897928 / -1
Local Agency Staff: DBW
Beneficial Use: AGR, MUN
Priority: Not reported
Cleanup Fund Id: Not reported
Suspended: Not reported
Assigned Name: Not reported
Summary: Not reported

VENTURA CO. LUST:

Name: ALL AMERICAN CAR WASH
Address: 1100 OXNARD BLVD
City: OXNARD
Region: VENTURA
Facility ID: 88059
Status: Post remedial action monitoring

HIST CORTESE:

edr_fname: ALL AMERICAN CAR WASH
edr_fadd1: 1100 OXNARD
City,State,Zip: OXNARD, CA 93030
Region: CORTESE
Facility County Code: 56
Reg By: LTNKA
Reg Id: C-88059

CERS:

Name: ALL AMERICAN CAR WASH
Address: 1100 OXNARD BLVD
City,State,Zip: OXNARD, CA 93030
Site ID: 239751
CERS ID: T0611100309
CERS Description: Leaking Underground Storage Tank Cleanup Site

Affiliation:

Map ID
 Direction
 Distance
 Elevation

MAP FINDINGS

Site

Database(s)

EDR ID Number
 EPA ID Number

ALL AMERICAN CAR WASH (Continued)

S104161062

Affiliation Type Desc: Regional Board Caseworker
 Entity Name: DANIEL PIROTTON - LOS ANGELES RWQCB (REGION 4)
 Entity Title: Not reported
 Affiliation Address: Not reported
 Affiliation City: R4 UNKNOWN
 Affiliation State: CA
 Affiliation Country: Not reported
 Affiliation Zip: Not reported
 Affiliation Phone: 2135766714

Affiliation Type Desc: Local Agency Caseworker
 Entity Name: DIANE B. WAHL - VENTURA COUNTY
 Entity Title: Not reported
 Affiliation Address: 800 S. VICTORIA AVE.
 Affiliation City: VENTURA
 Affiliation State: CA
 Affiliation Country: Not reported
 Affiliation Zip: Not reported
 Affiliation Phone: 8056545040

165
NNE
1/2-1
0.563 mi.
2972 ft.

RAMONA SCHOOL SITE
804 COOPER ROAD
OXNARD, CA 93030

ENVIROSTOR **S118757030**
CERS **N/A**
SCH

Relative:
Higher
Actual:
60 ft.

ENVIROSTOR:
 Name: RAMONA SCHOOL SITE
 Address: 804 COOPER ROAD
 City,State,Zip: OXNARD, CA 93030
 Facility ID: 56820003
 Status: No Action Required
 Status Date: 03/24/2000
 Site Code: 304084
 Site Type: School Investigation
 Site Type Detailed: School
 Acres: Not reported
 NPL: NO
 Regulatory Agencies: SMBRP
 Lead Agency: SMBRP
 Program Manager: Not reported
 Supervisor: Mark Malinowski
 Division Branch: Southern California Schools & Brownfields Outreach
 Assembly: 44
 Senate: 19
 Special Program: Not reported
 Restricted Use: NO
 Site Mgmt Req: NONE SPECIFIED
 Funding: School District
 Latitude: 34.20444
 Longitude: -119.1702
 APN: NONE SPECIFIED
 Past Use: NONE
 Potential COC: NONE SPECIFIED No Contaminants found
 Confirmed COC: NONE SPECIFIED
 Potential Description: NMA
 Alias Name: OXNARD UNIFIED SCHOOL DISTRICT

Map ID
Direction
Distance
Elevation

MAP FINDINGS

Site

Database(s)

EDR ID Number
EPA ID Number

RAMONA SCHOOL SITE (Continued)

S118757030

Alias Type: Alternate Name
Alias Name: OXNARD USD-RAMONA SCHOOL/CDE
Alias Type: Alternate Name
Alias Name: RAMONA SCHOOL SITE
Alias Type: Alternate Name
Alias Name: 110021974915
Alias Type: EPA (FRS #)
Alias Name: 304084
Alias Type: Project Code (Site Code)
Alias Name: 56820003
Alias Type: Envirostor ID Number

Completed Info:

Completed Area Name: PROJECT WIDE
Completed Sub Area Name: Not reported
Completed Document Type: Cost Recovery Closeout Memo
Completed Date: 04/18/2003
Comments: Not reported

Completed Area Name: PROJECT WIDE
Completed Sub Area Name: Not reported
Completed Document Type: Phase 1
Completed Date: 03/24/2000
Comments: Not reported

Future Area Name: Not reported
Future Sub Area Name: Not reported
Future Document Type: Not reported
Future Due Date: Not reported
Schedule Area Name: Not reported
Schedule Sub Area Name: Not reported
Schedule Document Type: Not reported
Schedule Due Date: Not reported
Schedule Revised Date: Not reported

SCH:

Name: RAMONA SCHOOL SITE
Address: 804 COOPER ROAD
City,State,Zip: OXNARD, CA 93030
Facility ID: 56820003
Site Type: School Investigation
Site Type Detail: School
Site Mgmt. Req.: NONE SPECIFIED
Acres: Not reported
National Priorities List: NO
Cleanup Oversight Agencies: SMBRP
Lead Agency: SMBRP
Lead Agency Description: DTSC - Site Cleanup Program
Project Manager: Not reported
Supervisor: Mark Malinowski
Division Branch: Southern California Schools & Brownfields Outreach
Site Code: 304084
Assembly: 44
Senate: 19
Special Program Status: Not reported
Status: No Action Required

Map ID
Direction
Distance
Elevation

MAP FINDINGS

Site

Database(s)

EDR ID Number
EPA ID Number

RAMONA SCHOOL SITE (Continued)

S118757030

Status Date: 03/24/2000
Restricted Use: NO
Funding: School District
Latitude: 34.20444
Longitude: -119.1702
APN: NONE SPECIFIED
Past Use: NONE
Potential COC: NONE SPECIFIED, No Contaminants found
Confirmed COC: NONE SPECIFIED
Potential Description: NMA
Alias Name: OXNARD UNIFIED SCHOOL DISTRICT
Alias Type: Alternate Name
Alias Name: OXNARD USD-RAMONA SCHOOL/CDE
Alias Type: Alternate Name
Alias Name: RAMONA SCHOOL SITE
Alias Type: Alternate Name
Alias Name: 110021974915
Alias Type: EPA (FRS #)
Alias Name: 304084
Alias Type: Project Code (Site Code)
Alias Name: 56820003
Alias Type: Envirostor ID Number

Completed Info:

Completed Area Name: PROJECT WIDE
Completed Sub Area Name: Not reported
Completed Document Type: Cost Recovery Closeout Memo
Completed Date: 04/18/2003
Comments: Not reported

Completed Area Name: PROJECT WIDE
Completed Sub Area Name: Not reported
Completed Document Type: Phase 1
Completed Date: 03/24/2000
Comments: Not reported

Future Area Name: Not reported
Future Sub Area Name: Not reported
Future Document Type: Not reported
Future Due Date: Not reported
Schedule Area Name: Not reported
Schedule Sub Area Name: Not reported
Schedule Document Type: Not reported
Schedule Due Date: Not reported
Schedule Revised Date: Not reported

CERS:

Name: RAMONA SCHOOL SITE
Address: 804 COOPER ROAD
City,State,Zip: OXNARD, CA 93030
Site ID: 371558
CERS ID: 56820003
CERS Description: School Investigation

Affiliation:

Affiliation Type Desc: Supervisor
Entity Name: MARK MALINOWSKI
Entity Title: Not reported

Map ID
 Direction
 Distance
 Elevation

MAP FINDINGS

Site

Database(s)

EDR ID Number
 EPA ID Number

RAMONA SCHOOL SITE (Continued)

S118757030

Affiliation Address: Not reported
 Affiliation City: Not reported
 Affiliation State: Not reported
 Affiliation Country: Not reported
 Affiliation Zip: Not reported
 Affiliation Phone: Not reported

AG166
SE
1/2-1
0.607 mi.
3206 ft.
Relative:
Lower
Actual:
47 ft.

OXNARD PLATING CORPORATION
1100 SOUTH MERCANTILE STREET
OXNARD, CA 93030

EMI S106836043
ENVIROSTOR N/A

Site 1 of 2 in cluster AG

ENVIROSTOR:
 Name: OXNARD PLATING CORPORATION
 Address: 1100 SOUTH MERCANTILE STREET
 City,State,Zip: OXNARD, CA 93030
 Facility ID: 56340037
 Status: Refer: Other Agency
 Status Date: 08/31/1995
 Site Code: Not reported
 Site Type: Historical
 Site Type Detailed: * Historical
 Acres: Not reported
 NPL: NO
 Regulatory Agencies: NONE SPECIFIED
 Lead Agency: NONE SPECIFIED
 Program Manager: Not reported
 Supervisor: * Mmonroy
 Division Branch: Cleanup Chatsworth
 Assembly: 44
 Senate: 19
 Special Program: Not reported
 Restricted Use: NO
 Site Mgmt Req: NONE SPECIFIED
 Funding: Not reported
 Latitude: 34.18959
 Longitude: -119.1690
 APN: 204017112
 Past Use: NONE SPECIFIED
 Potential COC: * ACID SOLUTION 2>PH WITH METALS * UNSPECIFIED ALKALINE SOLUTIONS *
 UNSPECIFIED SLUDGE WASTE * ALKALINE SOLUTION 2<PH<12.5, WITH METALS
 Lead Cadmium and compounds Chromium VI Cyanide (free Nickel)
 Confirmed COC: NONE SPECIFIED
 Potential Description: NONE SPECIFIED
 Alias Name: MULTICHROME CO
 Alias Type: Alternate Name
 Alias Name: 204017112
 Alias Type: APN
 Alias Name: CAD056427503
 Alias Type: EPA Identification Number
 Alias Name: 56340037
 Alias Type: Envirostor ID Number
 Completed Info:
 Completed Area Name: PROJECT WIDE
 Completed Sub Area Name: Not reported

Map ID
Direction
Distance
Elevation

MAP FINDINGS

Site

Database(s)

EDR ID Number
EPA ID Number

OXNARD PLATING CORPORATION (Continued)

S106836043

Completed Document Type: Site Screening
Completed Date: 10/17/1994
Comments: CALSITES VALIDATION PROGRAM CONFIRMS NFA FOR DTSC.

Completed Area Name: PROJECT WIDE
Completed Sub Area Name: Not reported
Completed Document Type: * Discovery
Completed Date: 11/15/1983
Comments: FACILITY IDENTIFIED ID FROM SO CALIF BUS DIR 1973-74. MFG PLATING, ANODIZING, METAL FINISHING.

Completed Area Name: PROJECT WIDE
Completed Sub Area Name: Not reported
Completed Document Type: * Discovery
Completed Date: 10/12/1983
Comments: FACILITY IDENTIFIED ID FROM ERRIS

Completed Area Name: PROJECT WIDE
Completed Sub Area Name: Not reported
Completed Document Type: Site Screening
Completed Date: 11/09/1988
Comments: SITE SCREENING DONE DHS WILL TAKE NFA SINCE VCEH IS ACTIVELY INVOLVED IN EVALUATING OPC AND SUPERVISING CLEAN-UP ACTIVITIES

Completed Area Name: PROJECT WIDE
Completed Sub Area Name: Not reported
Completed Document Type: Site Screening
Completed Date: 04/21/1988
Comments: SITE SCREENING DONE REASSESSMENT OF PA DONE BY E&E RECOMMENDS NFA UNDER CERCLA DUE TO LOW PRELIMINARY HRS SCORE

Completed Area Name: PROJECT WIDE
Completed Sub Area Name: Not reported
Completed Document Type: Preliminary Assessment Report
Completed Date: 04/01/1985
Comments: PERMIT(OTHER) PERMIT: APCP #1169 SOURCE ACT: INDUST USER PRETREATMENT BASELINE REP 10/6/80 - ELECTROPLATING & METAL FINISHING. FAC TYPE: PALNT LAYOUT MAP 10/81 - 20 ABOVE-G TANKS 55-58GAL, 1 CONCRETE SUMP, 1 SCUBBER FINAL STRATEGY RECOM REF TO REGINAL CO SANI & CO ENVR SUBMIT TO EPA PRELIM ASSESS DONE CERCLA 104

Future Area Name: Not reported
Future Sub Area Name: Not reported
Future Document Type: Not reported
Future Due Date: Not reported
Schedule Area Name: Not reported
Schedule Sub Area Name: Not reported
Schedule Document Type: Not reported
Schedule Due Date: Not reported
Schedule Revised Date: Not reported

EMI:
Name: MULTICHROME CO INC
Address: 1100 MERCANTILE ST
City,State,Zip: OXNARD, CA 930307454
Year: 1987
County Code: 56

Map ID
Direction
Distance
Elevation

MAP FINDINGS

Site

Database(s)

EDR ID Number
EPA ID Number

OXNARD PLATING CORPORATION (Continued)

S106836043

Air Basin: SCC
Facility ID: 1169
Air District Name: VEN
SIC Code: 3842
Air District Name: VENTURA COUNTY APCD
Community Health Air Pollution Info System: Not reported
Consolidated Emission Reporting Rule: Not reported
Total Organic Hydrocarbon Gases Tons/Yr: 1
Reactive Organic Gases Tons/Yr: 0
Carbon Monoxide Emissions Tons/Yr: 0
NOX - Oxides of Nitrogen Tons/Yr: 0
SOX - Oxides of Sulphur Tons/Yr: 0
Particulate Matter Tons/Yr: 0
Part. Matter 10 Micrometers and Smlr Tons/Yr: 0

Name: MULTICHROME CO INC
Address: 1100 MERCANTILE ST
City,State,Zip: OXNARD, CA 930307454
Year: 1990
County Code: 56
Air Basin: SCC
Facility ID: 1169
Air District Name: VEN
SIC Code: 3842
Air District Name: VENTURA COUNTY APCD
Community Health Air Pollution Info System: Not reported
Consolidated Emission Reporting Rule: Not reported
Total Organic Hydrocarbon Gases Tons/Yr: 1
Reactive Organic Gases Tons/Yr: 0
Carbon Monoxide Emissions Tons/Yr: 0
NOX - Oxides of Nitrogen Tons/Yr: 0
SOX - Oxides of Sulphur Tons/Yr: 0
Particulate Matter Tons/Yr: 0
Part. Matter 10 Micrometers and Smlr Tons/Yr: 0

Name: MULTICHROME CO INC
Address: 1100 MERCANTILE ST
City,State,Zip: OXNARD, CA 930307454
Year: 1995
County Code: 56
Air Basin: SCC
Facility ID: 1169
Air District Name: VEN
SIC Code: 3842
Air District Name: VENTURA COUNTY APCD
Community Health Air Pollution Info System: Not reported
Consolidated Emission Reporting Rule: Not reported
Total Organic Hydrocarbon Gases Tons/Yr: 1
Reactive Organic Gases Tons/Yr: 0
Carbon Monoxide Emissions Tons/Yr: 0
NOX - Oxides of Nitrogen Tons/Yr: 0
SOX - Oxides of Sulphur Tons/Yr: 0
Particulate Matter Tons/Yr: 0
Part. Matter 10 Micrometers and Smlr Tons/Yr: 0

Name: MULTICHROME CO INC
Address: 1100 MERCANTILE ST

Map ID
Direction
Distance
Elevation

MAP FINDINGS

Site

Database(s)

EDR ID Number
EPA ID Number

OXNARD PLATING CORPORATION (Continued)

S106836043

City,State,Zip: OXNARD, CA 930307454
Year: 1996
County Code: 56
Air Basin: SCC
Facility ID: 1169
Air District Name: VEN
SIC Code: 3842
Air District Name: VENTURA COUNTY APCD
Community Health Air Pollution Info System: Not reported
Consolidated Emission Reporting Rule: Not reported
Total Organic Hydrocarbon Gases Tons/Yr: 1
Reactive Organic Gases Tons/Yr: 0
Carbon Monoxide Emissions Tons/Yr: 0
NOX - Oxides of Nitrogen Tons/Yr: 0
SOX - Oxides of Sulphur Tons/Yr: 0
Particulate Matter Tons/Yr: 0
Part. Matter 10 Micrometers and Smlr Tons/Yr: 0

Name: MULTICHROME CO INC
Address: 1100 MERCANTILE ST
City,State,Zip: OXNARD, CA 930307454
Year: 1997
County Code: 56
Air Basin: SCC
Facility ID: 1169
Air District Name: VEN
SIC Code: 3842
Air District Name: VENTURA COUNTY APCD
Community Health Air Pollution Info System: Not reported
Consolidated Emission Reporting Rule: Not reported
Total Organic Hydrocarbon Gases Tons/Yr: 1
Reactive Organic Gases Tons/Yr: 0
Carbon Monoxide Emissions Tons/Yr: 0
NOX - Oxides of Nitrogen Tons/Yr: 0
SOX - Oxides of Sulphur Tons/Yr: 0
Particulate Matter Tons/Yr: 0
Part. Matter 10 Micrometers and Smlr Tons/Yr: 0

Name: MULTICHROME CO INC
Address: 1100 MERCANTILE ST
City,State,Zip: OXNARD, CA 930307454
Year: 1998
County Code: 56
Air Basin: SCC
Facility ID: 1169
Air District Name: VEN
SIC Code: 3842
Air District Name: VENTURA COUNTY APCD
Community Health Air Pollution Info System: Not reported
Consolidated Emission Reporting Rule: Not reported
Total Organic Hydrocarbon Gases Tons/Yr: 1
Reactive Organic Gases Tons/Yr: 0
Carbon Monoxide Emissions Tons/Yr: 0
NOX - Oxides of Nitrogen Tons/Yr: 0
SOX - Oxides of Sulphur Tons/Yr: 0
Particulate Matter Tons/Yr: 0
Part. Matter 10 Micrometers and Smlr Tons/Yr: 0

Map ID
Direction
Distance
Elevation

MAP FINDINGS

Site

Database(s)

EDR ID Number
EPA ID Number

OXNARD PLATING CORPORATION (Continued)

S106836043

Name: MULTICHROME CO INC
 Address: 1100 MERCANTILE ST
 City,State,Zip: OXNARD, CA 930307454
 Year: 1999
 County Code: 56
 Air Basin: SCC
 Facility ID: 1169
 Air District Name: VEN
 SIC Code: 3842
 Air District Name: VENTURA COUNTY APCD
 Community Health Air Pollution Info System: Not reported
 Consolidated Emission Reporting Rule: Not reported
 Total Organic Hydrocarbon Gases Tons/Yr: 1
 Reactive Organic Gases Tons/Yr: 0
 Carbon Monoxide Emissions Tons/Yr: 0
 NOX - Oxides of Nitrogen Tons/Yr: 0
 SOX - Oxides of Sulphur Tons/Yr: 0
 Particulate Matter Tons/Yr: 0
 Part. Matter 10 Micrometers and Smlr Tons/Yr: 0

Name: MULTICHROME CO INC
 Address: 1100 MERCANTILE ST
 City,State,Zip: OXNARD, CA 930307454
 Year: 2000
 County Code: 56
 Air Basin: SCC
 Facility ID: 1169
 Air District Name: VEN
 SIC Code: 3842
 Air District Name: VENTURA COUNTY APCD
 Community Health Air Pollution Info System: Not reported
 Consolidated Emission Reporting Rule: Not reported
 Total Organic Hydrocarbon Gases Tons/Yr: 1
 Reactive Organic Gases Tons/Yr: 0
 Carbon Monoxide Emissions Tons/Yr: 0
 NOX - Oxides of Nitrogen Tons/Yr: 0
 SOX - Oxides of Sulphur Tons/Yr: 0
 Particulate Matter Tons/Yr: 0
 Part. Matter 10 Micrometers and Smlr Tons/Yr: 0

AG167
SE
1/2-1
0.607 mi.
3206 ft.

COASTAL MULTICHROME, INC.
1100 S. MERCANTILE STREET
OXNARD, CA 93030
Site 2 of 2 in cluster AG

DEED **S103622619**
ENVIROSTOR **N/A**
VCP

Relative:
Lower
Actual:
47 ft.

ENVIROSTOR:
 Name: COASTAL MULTICHROME, INC.
 Address: 1100 S. MERCANTILE STREET
 City,State,Zip: OXNARD, CA 93030
 Facility ID: 71003732
 Status: Certified O&M - Land Use Restrictions Only
 Status Date: 05/09/2012
 Site Code: 301645
 Site Type: Voluntary Cleanup
 Site Type Detailed: Voluntary Cleanup
 Acres: 0
 NPL: NO

Map ID
Direction
Distance
Elevation

MAP FINDINGS

Site

Database(s)

EDR ID Number
EPA ID Number

COASTAL MULTICHROME, INC. (Continued)

S103622619

Regulatory Agencies: NONE SPECIFIED
Lead Agency: NONE SPECIFIED
Program Manager: Patrick Movlay
Supervisor: Jose Diaz
Division Branch: Cleanup Chatsworth
Assembly: 44
Senate: 19
Special Program: Not reported
Restricted Use: YES
Site Mgmt Req: NONE SPECIFIED
Funding: Not reported
Latitude: 34.18884
Longitude: -119.1695
APN: NONE SPECIFIED
Past Use: NONE SPECIFIED
Potential COC: NONE SPECIFIED
Confirmed COC: NONE SPECIFIED
Potential Description: NONE SPECIFIED
Alias Name: CAD056427503
Alias Type: EPA Identification Number
Alias Name: 301138
Alias Type: Project Code (Site Code)
Alias Name: 301645
Alias Type: Project Code (Site Code)
Alias Name: 71003732
Alias Type: Envirostor ID Number

Completed Info:

Completed Area Name: PROJECT WIDE
Completed Sub Area Name: Not reported
Completed Document Type: Annual Oversight Cost Estimate
Completed Date: 10/11/2019
Comments: Not reported

Completed Area Name: PROJECT WIDE
Completed Sub Area Name: Not reported
Completed Document Type: Preliminary Endangerment Assessment Report
Completed Date: 12/23/2005
Comments: Not reported

Completed Area Name: PROJECT WIDE
Completed Sub Area Name: Not reported
Completed Document Type: Phase 1
Completed Date: 10/22/2002
Comments: Not reported

Completed Area Name: PROJECT WIDE
Completed Sub Area Name: Not reported
Completed Document Type: Interim Measures Implementation Report
Completed Date: 06/30/2007
Comments: Not reported

Completed Area Name: PROJECT WIDE
Completed Sub Area Name: Not reported
Completed Document Type: Risk Assessment Report
Completed Date: 06/30/2007
Comments: Not reported

Map ID
Direction
Distance
Elevation

MAP FINDINGS

Site

Database(s)

EDR ID Number
EPA ID Number

COASTAL MULTICHROME, INC. (Continued)

S103622619

Completed Area Name: PROJECT WIDE
Completed Sub Area Name: Not reported
Completed Document Type: Preliminary Endangerment Assessment Workplan
Completed Date: 01/21/2005
Comments: Not reported

Completed Area Name: PROJECT WIDE
Completed Sub Area Name: Not reported
Completed Document Type: * CEQA
Completed Date: 01/23/2007
Comments: Not reported

Completed Area Name: PROJECT WIDE
Completed Sub Area Name: Not reported
Completed Document Type: Site Inspections/Visit (Non LUR)
Completed Date: 02/20/2007
Comments: Not reported

Completed Area Name: PROJECT WIDE
Completed Sub Area Name: Not reported
Completed Document Type: Consent Agreement
Completed Date: 01/28/2003
Comments: Not reported

Completed Area Name: PROJECT WIDE
Completed Sub Area Name: Not reported
Completed Document Type: Land Use Restriction
Completed Date: 09/11/2008
Comments: Not reported

Completed Area Name: PROJECT WIDE
Completed Sub Area Name: Not reported
Completed Document Type: Consent Agreement
Completed Date: 01/28/2003
Comments: Not reported

Completed Area Name: PROJECT WIDE
Completed Sub Area Name: Not reported
Completed Document Type: * IM Public Participation
Completed Date: 01/23/2007
Comments: Not reported

Completed Area Name: PROJECT WIDE
Completed Sub Area Name: Not reported
Completed Document Type: Phase I Verification
Completed Date: 10/22/2002
Comments: Inspection report sent on 10/22/2002

Completed Area Name: PROJECT WIDE
Completed Sub Area Name: Not reported
Completed Document Type: Site Inspections/Visit (Non LUR)
Completed Date: 10/20/2003
Comments: Not reported

Completed Area Name: PROJECT WIDE
Completed Sub Area Name: Not reported
Completed Document Type: Land Use Restriction - Site Inspection/Visit

Map ID
Direction
Distance
Elevation

MAP FINDINGS

Site

Database(s)

EDR ID Number
EPA ID Number

COASTAL MULTICHROME, INC. (Continued)

S103622619

Completed Date: 01/17/2014
Comments: Not reported

Completed Area Name: PROJECT WIDE
Completed Sub Area Name: Not reported
Completed Document Type: Voluntary Cleanup Agreement
Completed Date: 01/16/2014
Comments: Not reported

Completed Area Name: PROJECT WIDE
Completed Sub Area Name: Not reported
Completed Document Type: Voluntary Cleanup Agreement
Completed Date: 01/16/2014
Comments: Not reported

Completed Area Name: PROJECT WIDE
Completed Sub Area Name: Not reported
Completed Document Type: Land Use Restriction - Site Inspection/Visit
Completed Date: 04/10/2018
Comments: Five-Year-Review is completed no comment is necessary

Completed Area Name: PROJECT WIDE
Completed Sub Area Name: Not reported
Completed Document Type: Land Use Restriction - Site Inspection/Visit
Completed Date: 02/25/2016
Comments: Not reported

Completed Area Name: PROJECT WIDE
Completed Sub Area Name: Not reported
Completed Document Type: Land Use Restriction - Site Inspection/Visit
Completed Date: 02/03/2015
Comments: Not reported

Completed Area Name: PROJECT WIDE
Completed Sub Area Name: Not reported
Completed Document Type: Land Use Restriction - Site Inspection/Visit
Completed Date: 05/24/2017
Comments: Not reported

Completed Area Name: PROJECT WIDE
Completed Sub Area Name: Not reported
Completed Document Type: Preliminary Endangerment Assessment Workplan
Completed Date: 09/12/2003
Comments: Not reported

Completed Area Name: PROJECT WIDE
Completed Sub Area Name: Not reported
Completed Document Type: Risk Assessment Report
Completed Date: 09/18/2007
Comments: Not reported

Completed Area Name: PROJECT WIDE
Completed Sub Area Name: Not reported
Completed Document Type: Interim Measures Workplan
Completed Date: 01/23/2007
Comments: Not reported

Map ID
Direction
Distance
Elevation

MAP FINDINGS

Site

Database(s)

EDR ID Number
EPA ID Number

COASTAL MULTICHROME, INC. (Continued)

S103622619

Completed Area Name: PROJECT WIDE
Completed Sub Area Name: Not reported
Completed Document Type: Supplemental Site Investigation Workplan
Completed Date: 12/14/2004
Comments: Not reported

Completed Area Name: PROJECT WIDE
Completed Sub Area Name: Not reported
Completed Document Type: Monitoring Report
Completed Date: 04/28/2006
Comments: Not reported

Completed Area Name: PROJECT WIDE
Completed Sub Area Name: Not reported
Completed Document Type: Monitoring Report
Completed Date: 07/12/2006
Comments: Not reported

Completed Area Name: PROJECT WIDE
Completed Sub Area Name: Not reported
Completed Document Type: Monitoring Report
Completed Date: 09/21/2006
Comments: Not reported

Completed Area Name: PROJECT WIDE
Completed Sub Area Name: Not reported
Completed Document Type: Monitoring Report
Completed Date: 02/22/2007
Comments: Not reported

Completed Area Name: PROJECT WIDE
Completed Sub Area Name: Not reported
Completed Document Type: 5 Year Review Reports
Completed Date: 06/07/2018
Comments: Not reported

Completed Area Name: PROJECT WIDE
Completed Sub Area Name: Not reported
Completed Document Type: Annual Oversight Cost Estimate
Completed Date: 10/12/2017
Comments: Not reported

Completed Area Name: PROJECT WIDE
Completed Sub Area Name: Not reported
Completed Document Type: Land Use Restriction - Site Inspection/Visit
Completed Date: 03/14/2019
Comments: Activity completed

Completed Area Name: PROJECT WIDE
Completed Sub Area Name: Not reported
Completed Document Type: Annual Oversight Cost Estimate
Completed Date: 10/02/2018
Comments: completed

Future Area Name: Not reported
Future Sub Area Name: Not reported
Future Document Type: Not reported

Map ID
Direction
Distance
Elevation

MAP FINDINGS

Site

Database(s)

EDR ID Number
EPA ID Number

COASTAL MULTICHROME, INC. (Continued)

S103622619

Future Due Date: Not reported
Schedule Area Name: Not reported
Schedule Sub Area Name: Not reported
Schedule Document Type: Not reported
Schedule Due Date: Not reported
Schedule Revised Date: Not reported

VCP:

Name: COASTAL MULTICHROME, INC.
Address: 1100 S. MERCANTILE STREET
City,State,Zip: OXNARD, CA 93030
Facility ID: 71003732
Site Type: Voluntary Cleanup
Site Type Detail: Voluntary Cleanup
Site Mgmt. Req.: NONE SPECIFIED
Acres: 0
National Priorities List: NO
Cleanup Oversight Agencies: NONE SPECIFIED
Lead Agency: NONE SPECIFIED
Lead Agency Description: Not reported
Project Manager: Patrick Movlay
Supervisor: Jose Diaz
Division Branch: Cleanup Chatsworth
Site Code: 301645
Assembly: 44
Senate: 19
Special Programs Code: Not reported
Status: Certified O&M - Land Use Restrictions Only
Status Date: 05/09/2012
Restricted Use: YES
Funding: Not reported
Lat/Long: 34.18884 / -119.1695
APN: NONE SPECIFIED
Past Use: NONE SPECIFIED
Potential COC: NONE SPECIFIED
Confirmed COC: NONE SPECIFIED
Potential Description: NONE SPECIFIED
Alias Name: CAD056427503
Alias Type: EPA Identification Number
Alias Name: 301138
Alias Type: Project Code (Site Code)
Alias Name: 301645
Alias Type: Project Code (Site Code)
Alias Name: 71003732
Alias Type: Envirostor ID Number

Completed Info:

Completed Area Name: PROJECT WIDE
Completed Sub Area Name: Not reported
Completed Document Type: Annual Oversight Cost Estimate
Completed Date: 10/11/2019
Comments: Not reported

Completed Area Name: PROJECT WIDE
Completed Sub Area Name: Not reported
Completed Document Type: Preliminary Endangerment Assessment Report
Completed Date: 12/23/2005

Map ID
Direction
Distance
Elevation

MAP FINDINGS

Site

Database(s)

EDR ID Number
EPA ID Number

COASTAL MULTICHROME, INC. (Continued)

S103622619

Comments: Not reported

Completed Area Name: PROJECT WIDE
Completed Sub Area Name: Not reported
Completed Document Type: Phase 1
Completed Date: 10/22/2002
Comments: Not reported

Completed Area Name: PROJECT WIDE
Completed Sub Area Name: Not reported
Completed Document Type: Interim Measures Implementation Report
Completed Date: 06/30/2007
Comments: Not reported

Completed Area Name: PROJECT WIDE
Completed Sub Area Name: Not reported
Completed Document Type: Risk Assessment Report
Completed Date: 06/30/2007
Comments: Not reported

Completed Area Name: PROJECT WIDE
Completed Sub Area Name: Not reported
Completed Document Type: Preliminary Endangerment Assessment Workplan
Completed Date: 01/21/2005
Comments: Not reported

Completed Area Name: PROJECT WIDE
Completed Sub Area Name: Not reported
Completed Document Type: * CEQA
Completed Date: 01/23/2007
Comments: Not reported

Completed Area Name: PROJECT WIDE
Completed Sub Area Name: Not reported
Completed Document Type: Site Inspections/Visit (Non LUR)
Completed Date: 02/20/2007
Comments: Not reported

Completed Area Name: PROJECT WIDE
Completed Sub Area Name: Not reported
Completed Document Type: Consent Agreement
Completed Date: 01/28/2003
Comments: Not reported

Completed Area Name: PROJECT WIDE
Completed Sub Area Name: Not reported
Completed Document Type: Land Use Restriction
Completed Date: 09/11/2008
Comments: Not reported

Completed Area Name: PROJECT WIDE
Completed Sub Area Name: Not reported
Completed Document Type: Consent Agreement
Completed Date: 01/28/2003
Comments: Not reported

Completed Area Name: PROJECT WIDE

Map ID
Direction
Distance
Elevation

MAP FINDINGS

Site

Database(s)

EDR ID Number
EPA ID Number

COASTAL MULTICHROME, INC. (Continued)

S103622619

Completed Sub Area Name: Not reported
Completed Document Type: * IM Public Participation
Completed Date: 01/23/2007
Comments: Not reported

Completed Area Name: PROJECT WIDE
Completed Sub Area Name: Not reported
Completed Document Type: Phase I Verification
Completed Date: 10/22/2002
Comments: Inspection report sent on 10/22/2002

Completed Area Name: PROJECT WIDE
Completed Sub Area Name: Not reported
Completed Document Type: Site Inspections/Visit (Non LUR)
Completed Date: 10/20/2003
Comments: Not reported

Completed Area Name: PROJECT WIDE
Completed Sub Area Name: Not reported
Completed Document Type: Land Use Restriction - Site Inspection/Visit
Completed Date: 01/17/2014
Comments: Not reported

Completed Area Name: PROJECT WIDE
Completed Sub Area Name: Not reported
Completed Document Type: Voluntary Cleanup Agreement
Completed Date: 01/16/2014
Comments: Not reported

Completed Area Name: PROJECT WIDE
Completed Sub Area Name: Not reported
Completed Document Type: Voluntary Cleanup Agreement
Completed Date: 01/16/2014
Comments: Not reported

Completed Area Name: PROJECT WIDE
Completed Sub Area Name: Not reported
Completed Document Type: Land Use Restriction - Site Inspection/Visit
Completed Date: 04/10/2018
Comments: Five-Year-Review is completed no comment is necessary

Completed Area Name: PROJECT WIDE
Completed Sub Area Name: Not reported
Completed Document Type: Land Use Restriction - Site Inspection/Visit
Completed Date: 02/25/2016
Comments: Not reported

Completed Area Name: PROJECT WIDE
Completed Sub Area Name: Not reported
Completed Document Type: Land Use Restriction - Site Inspection/Visit
Completed Date: 02/03/2015
Comments: Not reported

Completed Area Name: PROJECT WIDE
Completed Sub Area Name: Not reported
Completed Document Type: Land Use Restriction - Site Inspection/Visit
Completed Date: 05/24/2017

Map ID
Direction
Distance
Elevation

MAP FINDINGS

Site

Database(s)

EDR ID Number
EPA ID Number

COASTAL MULTICHROME, INC. (Continued)

S103622619

Comments: Not reported

Completed Area Name: PROJECT WIDE
Completed Sub Area Name: Not reported
Completed Document Type: Preliminary Endangerment Assessment Workplan
Completed Date: 09/12/2003
Comments: Not reported

Completed Area Name: PROJECT WIDE
Completed Sub Area Name: Not reported
Completed Document Type: Risk Assessment Report
Completed Date: 09/18/2007
Comments: Not reported

Completed Area Name: PROJECT WIDE
Completed Sub Area Name: Not reported
Completed Document Type: Interim Measures Workplan
Completed Date: 01/23/2007
Comments: Not reported

Completed Area Name: PROJECT WIDE
Completed Sub Area Name: Not reported
Completed Document Type: Supplemental Site Investigation Workplan
Completed Date: 12/14/2004
Comments: Not reported

Completed Area Name: PROJECT WIDE
Completed Sub Area Name: Not reported
Completed Document Type: Monitoring Report
Completed Date: 04/28/2006
Comments: Not reported

Completed Area Name: PROJECT WIDE
Completed Sub Area Name: Not reported
Completed Document Type: Monitoring Report
Completed Date: 07/12/2006
Comments: Not reported

Completed Area Name: PROJECT WIDE
Completed Sub Area Name: Not reported
Completed Document Type: Monitoring Report
Completed Date: 09/21/2006
Comments: Not reported

Completed Area Name: PROJECT WIDE
Completed Sub Area Name: Not reported
Completed Document Type: Monitoring Report
Completed Date: 02/22/2007
Comments: Not reported

Completed Area Name: PROJECT WIDE
Completed Sub Area Name: Not reported
Completed Document Type: 5 Year Review Reports
Completed Date: 06/07/2018
Comments: Not reported

Completed Area Name: PROJECT WIDE

Map ID
Direction
Distance
Elevation

MAP FINDINGS

Site

Database(s)

EDR ID Number
EPA ID Number

COASTAL MULTICHROME, INC. (Continued)

S103622619

Completed Sub Area Name: Not reported
Completed Document Type: Annual Oversight Cost Estimate
Completed Date: 10/12/2017
Comments: Not reported

Completed Area Name: PROJECT WIDE
Completed Sub Area Name: Not reported
Completed Document Type: Land Use Restriction - Site Inspection/Visit
Completed Date: 03/14/2019
Comments: Activity completed

Completed Area Name: PROJECT WIDE
Completed Sub Area Name: Not reported
Completed Document Type: Annual Oversight Cost Estimate
Completed Date: 10/02/2018
Comments: completed

Future Area Name: Not reported
Future Sub Area Name: Not reported
Future Document Type: Not reported
Future Due Date: Not reported
Schedule Area Name: Not reported
Schedule Sub Area Name: Not reported
Schedule Document Type: Not reported
Schedule Due Date: Not reported
Schedule Revised Date: Not reported

DEED:

Name: COASTAL MULTICHROME, INC.
Address: 1100 S. MERCANTILE STREET
City,State,Zip: OXNARD, CA 93030
Envirostor ID: 71003732
Area: PROJECT WIDE
Sub Area: Not reported
Site Type: VOLUNTARY CLEANUP
Status: CERTIFIED O&M - LAND USE RESTRICTIONS ONLY
Agency: Not reported
Covenant Uploaded: Not reported
Deed Date(s): Not reported
File Name: Envirostor Land Use Restrictions

168
ESE
1/2-1
0.719 mi.
3797 ft.

**OXNARD METALS INC.
1441 MOUNTAIN VIEW
OXNARD, CA 93030**

**ENVIROSTOR S111842214
N/A**

**Relative:
Lower
Actual:
51 ft.**

ENVIROSTOR:
Name: OXNARD METALS INC.
Address: 1441 MOUNTAIN VIEW
City,State,Zip: OXNARD, CA 93030
Facility ID: 56500003
Status: No Further Action
Status Date: 12/09/1987
Site Code: Not reported
Site Type: Historical
Site Type Detailed: * Historical

Map ID
Direction
Distance
Elevation

MAP FINDINGS

Site

Database(s)

EDR ID Number
EPA ID Number

OXNARD METALS INC. (Continued)

S111842214

Acres: 0
NPL: NO
Regulatory Agencies: NONE SPECIFIED
Lead Agency: NONE SPECIFIED
Program Manager: Not reported
Supervisor: * Mmonroy
Division Branch: Cleanup Chatsworth
Assembly: 44
Senate: 19
Special Program: * Site Char & Assess Grant (CERCLA 104)
Restricted Use: NO
Site Mgmt Req: NONE SPECIFIED
Funding: Not reported
Latitude: 34.19396
Longitude: -119.1631
APN: 201026022
Past Use: BATTERY RECLAMATION, METAL RECLAMATION
Potential COC: * HOUSEHOLD WASTES * OTHER ORGANIC SOLIDS * Pesticides - Rinse Waters * CONTAMINATED SOIL * UNSPECIFIED SLUDGE WASTE * WASTE OIL & MIXED OIL
Confirmed COC: NONE SPECIFIED
Potential Description: SOIL, SV
Alias Name: WEST COAST AUTO RECYCLERS
Alias Type: Alternate Name
Alias Name: 201026022
Alias Type: APN
Alias Name: CAD053859393
Alias Type: EPA Identification Number
Alias Name: 56500003
Alias Type: Envirostor ID Number

Completed Info:

Completed Area Name: PROJECT WIDE
Completed Sub Area Name: Not reported
Completed Document Type: * Discovery
Completed Date: 06/21/1982
Comments: Facility identified from DHS DMI file listing 1982.

Completed Area Name: PROJECT WIDE
Completed Sub Area Name: Not reported
Completed Document Type: Site Screening
Completed Date: 10/25/1994
Comments: CalSites Validation Program confirms NFA for DTSC.

Completed Area Name: PROJECT WIDE
Completed Sub Area Name: Not reported
Completed Document Type: Site Screening
Completed Date: 12/08/1987
Comments: Site Screening done to check EPA's actions since the DHS Preliminary Assessment.

Completed Area Name: PROJECT WIDE
Completed Sub Area Name: Not reported
Completed Document Type: Preliminary Assessment Report
Completed Date: 08/18/1987
Comments: Preliminary Assessment Done: EPA Federal Investigation Team reports no hazardous material use of hazardous waste generated; EPA recommendation is no further action.

Map ID
Direction
Distance
Elevation

MAP FINDINGS

Site

Database(s)

EDR ID Number
EPA ID Number

OXNARD METALS INC. (Continued)

S111842214

Future Area Name: Not reported
Future Sub Area Name: Not reported
Future Document Type: Not reported
Future Due Date: Not reported
Schedule Area Name: Not reported
Schedule Sub Area Name: Not reported
Schedule Document Type: Not reported
Schedule Due Date: Not reported
Schedule Revised Date: Not reported

169
South
1/2-1
0.986 mi.
5206 ft.

ELM STREET ELEMENTARY SCHOOL RECONSTRUCTION PROJEC
450 EAST ELM STREET
OXNARD, CA 93033

ENVIROSTOR
SCH

S120052863
N/A

Relative:
Lower
Actual:
41 ft.

ENVIROSTOR:
Name: ELM STREET ELEMENTARY SCHOOL RECONSTRUCTION PROJECT
Address: 450 EAST ELM STREET
City,State,Zip: OXNARD, CA 93033
Facility ID: 60002463
Status: No Action Required
Status Date: 02/15/2017
Site Code: 304667
Site Type: School Investigation
Site Type Detailed: School
Acres: 6
NPL: NO
Regulatory Agencies: SMBRP
Lead Agency: SMBRP
Program Manager: Xihong (Scarlett) Zhai
Supervisor: Shahir Haddad
Division Branch: Southern California Schools & Brownfields Outreach
Assembly: , 44
Senate: , 19
Special Program: Voluntary Cleanup Program
Restricted Use: NO
Site Mgmt Req: NONE SPECIFIED
Funding: School District
Latitude: 34.18262
Longitude: -119.1725
APN: 2040111020
Past Use: NONE
Potential COC: NONE SPECIFIED No Contaminants found
Confirmed COC: No Contaminants found
Potential Description: NMA
Alias Name: 2040111020
Alias Type: APN
Alias Name: 304667
Alias Type: Project Code (Site Code)
Alias Name: 60002463
Alias Type: Envirostor ID Number

Completed Info:
Completed Area Name: PROJECT WIDE
Completed Sub Area Name: Not reported
Completed Document Type: Environmental Oversight Agreement Application
Completed Date: 02/16/2016

Map ID
Direction
Distance
Elevation

MAP FINDINGS

Site

Database(s)

EDR ID Number
EPA ID Number

ELM STREET ELEMENTARY SCHOOL RECONSTRUCTION PROJECT (Continued)

S120052863

Comments: An Application was submitted for DTSC Review of the Phase 1 for the proposed construction of the Elm Street Elementary reconstruction.

Completed Area Name: PROJECT WIDE
Completed Sub Area Name: Not reported
Completed Document Type: Phase 1
Completed Date: 01/13/2017

Comments: DTSC approved the Phase I ESA Report provided that the comments enclosed in the letter will be addressed in the Phase I Addendum.

Completed Area Name: PROJECT WIDE
Completed Sub Area Name: Not reported
Completed Document Type: Phase 1 Addendum
Completed Date: 02/15/2017

Comments: DTSC approved the Phase I Addendum report with a No Action determination.

Completed Area Name: PROJECT WIDE
Completed Sub Area Name: Not reported
Completed Document Type: Cost Recovery Closeout Memo
Completed Date: 08/01/2017

Comments: Closeout Form 1554 submitted on 3/1/17 and processed by CRBU on 8/1/17; closeout complete.

Future Area Name: Not reported
Future Sub Area Name: Not reported
Future Document Type: Not reported
Future Due Date: Not reported
Schedule Area Name: Not reported
Schedule Sub Area Name: Not reported
Schedule Document Type: Not reported
Schedule Due Date: Not reported
Schedule Revised Date: Not reported

SCH:

Name: ELM STREET ELEMENTARY SCHOOL RECONSTRUCTION PROJECT
Address: 450 EAST ELM STREET
City,State,Zip: OXNARD, CA 93033
Facility ID: 60002463
Site Type: School Investigation
Site Type Detail: School
Site Mgmt. Req.: NONE SPECIFIED
Acres: 6
National Priorities List: NO
Cleanup Oversight Agencies: SMBRP
Lead Agency: SMBRP
Lead Agency Description: DTSC - Site Cleanup Program
Project Manager: Xihong (Scarlett) Zhai
Supervisor: Shahir Haddad
Division Branch: Southern California Schools & Brownfields Outreach
Site Code: 304667
Assembly: , 44
Senate: , 19
Special Program Status: Voluntary Cleanup Program
Status: No Action Required
Status Date: 02/15/2017

Map ID
Direction
Distance
Elevation

MAP FINDINGS

Site

Database(s)

EDR ID Number
EPA ID Number

ELM STREET ELEMENTARY SCHOOL RECONSTRUCTION PROJECT (Continued)

S120052863

Restricted Use: NO
Funding: School District
Latitude: 34.18262
Longitude: -119.1725
APN: 2040111020
Past Use: NONE
Potential COC: NONE SPECIFIED, No Contaminants found
Confirmed COC: No Contaminants found
Potential Description: NMA
Alias Name: 2040111020
Alias Type: APN
Alias Name: 304667
Alias Type: Project Code (Site Code)
Alias Name: 60002463
Alias Type: Envirostor ID Number

Completed Info:

Completed Area Name: PROJECT WIDE
Completed Sub Area Name: Not reported
Completed Document Type: Environmental Oversight Agreement Application
Completed Date: 02/16/2016
Comments: An Application was submitted for DTSC Review of the Phase 1 for the proposed construction of the Elm Street Elementary reconstruction.

Completed Area Name: PROJECT WIDE
Completed Sub Area Name: Not reported
Completed Document Type: Phase 1
Completed Date: 01/13/2017
Comments: DTSC approved the Phase I ESA Report provided that the comments enclosed in the letter will be addressed in the Phase I Addendum.

Completed Area Name: PROJECT WIDE
Completed Sub Area Name: Not reported
Completed Document Type: Phase 1 Addendum
Completed Date: 02/15/2017
Comments: DTSC approved the Phase I Addendum report with a No Action determination.

Completed Area Name: PROJECT WIDE
Completed Sub Area Name: Not reported
Completed Document Type: Cost Recovery Closeout Memo
Completed Date: 08/01/2017
Comments: Closeout Form 1554 submitted on 3/1/17 and processed by CRBU on 8/1/17; closeout complete.

Future Area Name: Not reported
Future Sub Area Name: Not reported
Future Document Type: Not reported
Future Due Date: Not reported
Schedule Area Name: Not reported
Schedule Sub Area Name: Not reported
Schedule Document Type: Not reported
Schedule Due Date: Not reported
Schedule Revised Date: Not reported

Count: 1 records.

ORPHAN SUMMARY

City	EDR ID	Site Name	Site Address	Zip	Database(s)
OXNARD	S122495079	HS #8	CAMINO DEL SOL	93030	ENVIROSTOR, SCH

GOVERNMENT RECORDS SEARCHED / DATA CURRENCY TRACKING

To maintain currency of the following federal and state databases, EDR contacts the appropriate governmental agency on a monthly or quarterly basis, as required.

Number of Days to Update: Provides confirmation that EDR is reporting records that have been updated within 90 days from the date the government agency made the information available to the public.

STANDARD ENVIRONMENTAL RECORDS

Federal NPL site list

NPL: National Priority List

National Priorities List (Superfund). The NPL is a subset of CERCLIS and identifies over 1,200 sites for priority cleanup under the Superfund Program. NPL sites may encompass relatively large areas. As such, EDR provides polygon coverage for over 1,000 NPL site boundaries produced by EPA's Environmental Photographic Interpretation Center (EPIC) and regional EPA offices.

Date of Government Version: 01/30/2020	Source: EPA
Date Data Arrived at EDR: 02/05/2020	Telephone: N/A
Date Made Active in Reports: 02/14/2020	Last EDR Contact: 03/04/2020
Number of Days to Update: 9	Next Scheduled EDR Contact: 04/13/2020
	Data Release Frequency: Quarterly

NPL Site Boundaries

Sources:

EPA's Environmental Photographic Interpretation Center (EPIC)
Telephone: 202-564-7333

EPA Region 1
Telephone 617-918-1143

EPA Region 6
Telephone: 214-655-6659

EPA Region 3
Telephone 215-814-5418

EPA Region 7
Telephone: 913-551-7247

EPA Region 4
Telephone 404-562-8033

EPA Region 8
Telephone: 303-312-6774

EPA Region 5
Telephone 312-886-6686

EPA Region 9
Telephone: 415-947-4246

EPA Region 10
Telephone 206-553-8665

Proposed NPL: Proposed National Priority List Sites

A site that has been proposed for listing on the National Priorities List through the issuance of a proposed rule in the Federal Register. EPA then accepts public comments on the site, responds to the comments, and places on the NPL those sites that continue to meet the requirements for listing.

Date of Government Version: 01/30/2020	Source: EPA
Date Data Arrived at EDR: 02/05/2020	Telephone: N/A
Date Made Active in Reports: 02/14/2020	Last EDR Contact: 03/04/2020
Number of Days to Update: 9	Next Scheduled EDR Contact: 04/13/2020
	Data Release Frequency: Quarterly

NPL LIENS: Federal Superfund Liens

Federal Superfund Liens. Under the authority granted the USEPA by CERCLA of 1980, the USEPA has the authority to file liens against real property in order to recover remedial action expenditures or when the property owner received notification of potential liability. USEPA compiles a listing of filed notices of Superfund Liens.

GOVERNMENT RECORDS SEARCHED / DATA CURRENCY TRACKING

Date of Government Version: 10/15/1991
Date Data Arrived at EDR: 02/02/1994
Date Made Active in Reports: 03/30/1994
Number of Days to Update: 56

Source: EPA
Telephone: 202-564-4267
Last EDR Contact: 08/15/2011
Next Scheduled EDR Contact: 11/28/2011
Data Release Frequency: No Update Planned

Federal Delisted NPL site list

Delisted NPL: National Priority List Deletions

The National Oil and Hazardous Substances Pollution Contingency Plan (NCP) establishes the criteria that the EPA uses to delete sites from the NPL. In accordance with 40 CFR 300.425.(e), sites may be deleted from the NPL where no further response is appropriate.

Date of Government Version: 01/30/2020
Date Data Arrived at EDR: 02/05/2020
Date Made Active in Reports: 02/14/2020
Number of Days to Update: 9

Source: EPA
Telephone: N/A
Last EDR Contact: 03/04/2020
Next Scheduled EDR Contact: 04/13/2020
Data Release Frequency: Quarterly

Federal CERCLIS list

FEDERAL FACILITY: Federal Facility Site Information listing

A listing of National Priority List (NPL) and Base Realignment and Closure (BRAC) sites found in the Comprehensive Environmental Response, Compensation and Liability Information System (CERCLIS) Database where EPA Federal Facilities Restoration and Reuse Office is involved in cleanup activities.

Date of Government Version: 04/03/2019
Date Data Arrived at EDR: 04/05/2019
Date Made Active in Reports: 05/14/2019
Number of Days to Update: 39

Source: Environmental Protection Agency
Telephone: 703-603-8704
Last EDR Contact: 04/05/2019
Next Scheduled EDR Contact: 04/13/2020
Data Release Frequency: Varies

SEMS: Superfund Enterprise Management System

SEMS (Superfund Enterprise Management System) tracks hazardous waste sites, potentially hazardous waste sites, and remedial activities performed in support of EPA's Superfund Program across the United States. The list was formerly known as CERCLIS, renamed to SEMS by the EPA in 2015. The list contains data on potentially hazardous waste sites that have been reported to the USEPA by states, municipalities, private companies and private persons, pursuant to Section 103 of the Comprehensive Environmental Response, Compensation, and Liability Act (CERCLA). This dataset also contains sites which are either proposed to or on the National Priorities List (NPL) and the sites which are in the screening and assessment phase for possible inclusion on the NPL.

Date of Government Version: 01/30/2020
Date Data Arrived at EDR: 02/05/2020
Date Made Active in Reports: 02/14/2020
Number of Days to Update: 9

Source: EPA
Telephone: 800-424-9346
Last EDR Contact: 02/05/2020
Next Scheduled EDR Contact: 04/27/2020
Data Release Frequency: Quarterly

Federal CERCLIS NFRAP site list

SEMS-ARCHIVE: Superfund Enterprise Management System Archive

GOVERNMENT RECORDS SEARCHED / DATA CURRENCY TRACKING

SEMS-ARCHIVE (Superfund Enterprise Management System Archive) tracks sites that have no further interest under the Federal Superfund Program based on available information. The list was formerly known as the CERCLIS-NFRAP, renamed to SEMS ARCHIVE by the EPA in 2015. EPA may perform a minimal level of assessment work at a site while it is archived if site conditions change and/or new information becomes available. Archived sites have been removed and archived from the inventory of SEMS sites. Archived status indicates that, to the best of EPA's knowledge, assessment at a site has been completed and that EPA has determined no further steps will be taken to list the site on the National Priorities List (NPL), unless information indicates this decision was not appropriate or other considerations require a recommendation for listing at a later time. The decision does not necessarily mean that there is no hazard associated with a given site; it only means that, based upon available information, the location is not judged to be potential NPL site.

Date of Government Version: 01/30/2020	Source: EPA
Date Data Arrived at EDR: 02/05/2020	Telephone: 800-424-9346
Date Made Active in Reports: 02/14/2020	Last EDR Contact: 03/04/2020
Number of Days to Update: 9	Next Scheduled EDR Contact: 04/27/2020
	Data Release Frequency: Quarterly

Federal RCRA CORRACTS facilities list

CORRACTS: Corrective Action Report

CORRACTS identifies hazardous waste handlers with RCRA corrective action activity.

Date of Government Version: 12/16/2019	Source: EPA
Date Data Arrived at EDR: 12/16/2019	Telephone: 800-424-9346
Date Made Active in Reports: 12/20/2019	Last EDR Contact: 02/27/2020
Number of Days to Update: 4	Next Scheduled EDR Contact: 04/06/2020
	Data Release Frequency: Quarterly

Federal RCRA non-CORRACTS TSD facilities list

RCRA-TSDF: RCRA - Treatment, Storage and Disposal

RCRAInfo is EPA's comprehensive information system, providing access to data supporting the Resource Conservation and Recovery Act (RCRA) of 1976 and the Hazardous and Solid Waste Amendments (HSWA) of 1984. The database includes selective information on sites which generate, transport, store, treat and/or dispose of hazardous waste as defined by the Resource Conservation and Recovery Act (RCRA). Transporters are individuals or entities that move hazardous waste from the generator offsite to a facility that can recycle, treat, store, or dispose of the waste. TSDFs treat, store, or dispose of the waste.

Date of Government Version: 12/16/2019	Source: Environmental Protection Agency
Date Data Arrived at EDR: 12/16/2019	Telephone: (415) 495-8895
Date Made Active in Reports: 12/20/2019	Last EDR Contact: 02/27/2020
Number of Days to Update: 4	Next Scheduled EDR Contact: 04/06/2020
	Data Release Frequency: Quarterly

Federal RCRA generators list

RCRA-LQG: RCRA - Large Quantity Generators

RCRAInfo is EPA's comprehensive information system, providing access to data supporting the Resource Conservation and Recovery Act (RCRA) of 1976 and the Hazardous and Solid Waste Amendments (HSWA) of 1984. The database includes selective information on sites which generate, transport, store, treat and/or dispose of hazardous waste as defined by the Resource Conservation and Recovery Act (RCRA). Large quantity generators (LQGs) generate over 1,000 kilograms (kg) of hazardous waste, or over 1 kg of acutely hazardous waste per month.

Date of Government Version: 12/16/2019	Source: Environmental Protection Agency
Date Data Arrived at EDR: 12/16/2019	Telephone: (415) 495-8895
Date Made Active in Reports: 12/20/2019	Last EDR Contact: 02/27/2020
Number of Days to Update: 4	Next Scheduled EDR Contact: 04/06/2020
	Data Release Frequency: Quarterly

GOVERNMENT RECORDS SEARCHED / DATA CURRENCY TRACKING

RCRA-SQG: RCRA - Small Quantity Generators

RCRAInfo is EPA's comprehensive information system, providing access to data supporting the Resource Conservation and Recovery Act (RCRA) of 1976 and the Hazardous and Solid Waste Amendments (HSWA) of 1984. The database includes selective information on sites which generate, transport, store, treat and/or dispose of hazardous waste as defined by the Resource Conservation and Recovery Act (RCRA). Small quantity generators (SQGs) generate between 100 kg and 1,000 kg of hazardous waste per month.

Date of Government Version: 12/16/2019	Source: Environmental Protection Agency
Date Data Arrived at EDR: 12/16/2019	Telephone: (415) 495-8895
Date Made Active in Reports: 12/20/2019	Last EDR Contact: 02/27/2020
Number of Days to Update: 4	Next Scheduled EDR Contact: 04/06/2020
	Data Release Frequency: Quarterly

RCRA-VSQG: RCRA - Very Small Quantity Generators (Formerly Conditionally Exempt Small Quantity Generators)

RCRAInfo is EPA's comprehensive information system, providing access to data supporting the Resource Conservation and Recovery Act (RCRA) of 1976 and the Hazardous and Solid Waste Amendments (HSWA) of 1984. The database includes selective information on sites which generate, transport, store, treat and/or dispose of hazardous waste as defined by the Resource Conservation and Recovery Act (RCRA). Very small quantity generators (VSQGs) generate less than 100 kg of hazardous waste, or less than 1 kg of acutely hazardous waste per month.

Date of Government Version: 12/16/2019	Source: Environmental Protection Agency
Date Data Arrived at EDR: 12/16/2019	Telephone: (415) 495-8895
Date Made Active in Reports: 12/20/2019	Last EDR Contact: 02/27/2020
Number of Days to Update: 4	Next Scheduled EDR Contact: 04/06/2020
	Data Release Frequency: Quarterly

Federal institutional controls / engineering controls registries

LUCIS: Land Use Control Information System

LUCIS contains records of land use control information pertaining to the former Navy Base Realignment and Closure properties.

Date of Government Version: 11/04/2019	Source: Department of the Navy
Date Data Arrived at EDR: 11/13/2019	Telephone: 843-820-7326
Date Made Active in Reports: 01/28/2020	Last EDR Contact: 02/10/2020
Number of Days to Update: 76	Next Scheduled EDR Contact: 05/25/2020
	Data Release Frequency: Varies

US ENG CONTROLS: Engineering Controls Sites List

A listing of sites with engineering controls in place. Engineering controls include various forms of caps, building foundations, liners, and treatment methods to create pathway elimination for regulated substances to enter environmental media or effect human health.

Date of Government Version: 11/22/2019	Source: Environmental Protection Agency
Date Data Arrived at EDR: 11/22/2019	Telephone: 703-603-0695
Date Made Active in Reports: 01/28/2020	Last EDR Contact: 02/20/2020
Number of Days to Update: 67	Next Scheduled EDR Contact: 06/08/2020
	Data Release Frequency: Varies

US INST CONTROL: Sites with Institutional Controls

A listing of sites with institutional controls in place. Institutional controls include administrative measures, such as groundwater use restrictions, construction restrictions, property use restrictions, and post remediation care requirements intended to prevent exposure to contaminants remaining on site. Deed restrictions are generally required as part of the institutional controls.

Date of Government Version: 11/22/2019	Source: Environmental Protection Agency
Date Data Arrived at EDR: 11/22/2019	Telephone: 703-603-0695
Date Made Active in Reports: 01/28/2020	Last EDR Contact: 02/20/2020
Number of Days to Update: 67	Next Scheduled EDR Contact: 06/08/2020
	Data Release Frequency: Varies

GOVERNMENT RECORDS SEARCHED / DATA CURRENCY TRACKING

Federal ERNS list

ERNS: Emergency Response Notification System

Emergency Response Notification System. ERNS records and stores information on reported releases of oil and hazardous substances.

Date of Government Version: 09/09/2019

Date Data Arrived at EDR: 09/09/2019

Date Made Active in Reports: 09/23/2019

Number of Days to Update: 14

Source: National Response Center, United States Coast Guard

Telephone: 202-267-2180

Last EDR Contact: 12/19/2019

Next Scheduled EDR Contact: 04/06/2020

Data Release Frequency: Quarterly

State- and tribal - equivalent NPL

RESPONSE: State Response Sites

Identifies confirmed release sites where DTSC is involved in remediation, either in a lead or oversight capacity. These confirmed release sites are generally high-priority and high potential risk.

Date of Government Version: 10/28/2019

Date Data Arrived at EDR: 10/29/2019

Date Made Active in Reports: 01/07/2020

Number of Days to Update: 70

Source: Department of Toxic Substances Control

Telephone: 916-323-3400

Last EDR Contact: 01/28/2020

Next Scheduled EDR Contact: 05/11/2020

Data Release Frequency: Quarterly

State- and tribal - equivalent CERCLIS

ENVIROSTOR: EnviroStor Database

The Department of Toxic Substances Control's (DTSC's) Site Mitigation and Brownfields Reuse Program's (SMBRP's) EnviroStor database identifies sites that have known contamination or sites for which there may be reasons to investigate further. The database includes the following site types: Federal Superfund sites (National Priorities List (NPL)); State Response, including Military Facilities and State Superfund; Voluntary Cleanup; and School sites. EnviroStor provides similar information to the information that was available in CalSites, and provides additional site information, including, but not limited to, identification of formerly-contaminated properties that have been released for reuse, properties where environmental deed restrictions have been recorded to prevent inappropriate land uses, and risk characterization information that is used to assess potential impacts to public health and the environment at contaminated sites.

Date of Government Version: 10/28/2019

Date Data Arrived at EDR: 10/29/2019

Date Made Active in Reports: 01/07/2020

Number of Days to Update: 70

Source: Department of Toxic Substances Control

Telephone: 916-323-3400

Last EDR Contact: 01/28/2020

Next Scheduled EDR Contact: 05/11/2020

Data Release Frequency: Quarterly

State and tribal landfill and/or solid waste disposal site lists

SWF/LF (SWIS): Solid Waste Information System

Active, Closed and Inactive Landfills. SWF/LF records typically contain an inventory of solid waste disposal facilities or landfills. These may be active or inactive facilities or open dumps that failed to meet RCRA Section 4004 criteria for solid waste landfills or disposal sites.

Date of Government Version: 11/11/2019

Date Data Arrived at EDR: 11/12/2019

Date Made Active in Reports: 01/08/2020

Number of Days to Update: 57

Source: Department of Resources Recycling and Recovery

Telephone: 916-341-6320

Last EDR Contact: 02/11/2020

Next Scheduled EDR Contact: 05/25/2020

Data Release Frequency: Quarterly

State and tribal leaking storage tank lists

GOVERNMENT RECORDS SEARCHED / DATA CURRENCY TRACKING

LUST REG 3: Leaking Underground Storage Tank Database

Leaking Underground Storage Tank locations. Monterey, San Benito, San Luis Obispo, Santa Barbara, Santa Cruz counties.

Date of Government Version: 05/19/2003	Source: California Regional Water Quality Control Board Central Coast Region (3)
Date Data Arrived at EDR: 05/19/2003	Telephone: 805-542-4786
Date Made Active in Reports: 06/02/2003	Last EDR Contact: 07/18/2011
Number of Days to Update: 14	Next Scheduled EDR Contact: 10/31/2011
	Data Release Frequency: No Update Planned

LUST REG 2: Fuel Leak List

Leaking Underground Storage Tank locations. Alameda, Contra Costa, Marin, Napa, San Francisco, San Mateo, Santa Clara, Solano, Sonoma counties.

Date of Government Version: 09/30/2004	Source: California Regional Water Quality Control Board San Francisco Bay Region (2)
Date Data Arrived at EDR: 10/20/2004	Telephone: 510-622-2433
Date Made Active in Reports: 11/19/2004	Last EDR Contact: 09/19/2011
Number of Days to Update: 30	Next Scheduled EDR Contact: 01/02/2012
	Data Release Frequency: No Update Planned

LUST REG 9: Leaking Underground Storage Tank Report

Orange, Riverside, San Diego counties. For more current information, please refer to the State Water Resources Control Board's LUST database.

Date of Government Version: 03/01/2001	Source: California Regional Water Quality Control Board San Diego Region (9)
Date Data Arrived at EDR: 04/23/2001	Telephone: 858-637-5595
Date Made Active in Reports: 05/21/2001	Last EDR Contact: 09/26/2011
Number of Days to Update: 28	Next Scheduled EDR Contact: 01/09/2012
	Data Release Frequency: No Update Planned

LUST REG 7: Leaking Underground Storage Tank Case Listing

Leaking Underground Storage Tank locations. Imperial, Riverside, San Diego, Santa Barbara counties.

Date of Government Version: 02/26/2004	Source: California Regional Water Quality Control Board Colorado River Basin Region (7)
Date Data Arrived at EDR: 02/26/2004	Telephone: 760-776-8943
Date Made Active in Reports: 03/24/2004	Last EDR Contact: 08/01/2011
Number of Days to Update: 27	Next Scheduled EDR Contact: 11/14/2011
	Data Release Frequency: No Update Planned

LUST REG 4: Underground Storage Tank Leak List

Los Angeles, Ventura counties. For more current information, please refer to the State Water Resources Control Board's LUST database.

Date of Government Version: 09/07/2004	Source: California Regional Water Quality Control Board Los Angeles Region (4)
Date Data Arrived at EDR: 09/07/2004	Telephone: 213-576-6710
Date Made Active in Reports: 10/12/2004	Last EDR Contact: 09/06/2011
Number of Days to Update: 35	Next Scheduled EDR Contact: 12/19/2011
	Data Release Frequency: No Update Planned

LUST REG 6L: Leaking Underground Storage Tank Case Listing

For more current information, please refer to the State Water Resources Control Board's LUST database.

Date of Government Version: 09/09/2003	Source: California Regional Water Quality Control Board Lahontan Region (6)
Date Data Arrived at EDR: 09/10/2003	Telephone: 530-542-5572
Date Made Active in Reports: 10/07/2003	Last EDR Contact: 09/12/2011
Number of Days to Update: 27	Next Scheduled EDR Contact: 12/26/2011
	Data Release Frequency: No Update Planned

LUST REG 5: Leaking Underground Storage Tank Database

Leaking Underground Storage Tank locations. Alameda, Alpine, Amador, Butte, Colusa, Contra Costa, Calveras, El Dorado, Fresno, Glenn, Kern, Kings, Lake, Lassen, Madera, Mariposa, Merced, Modoc, Napa, Nevada, Placer, Plumas, Sacramento, San Joaquin, Shasta, Solano, Stanislaus, Sutter, Tehama, Tulare, Tuolumne, Yolo, Yuba counties.

GOVERNMENT RECORDS SEARCHED / DATA CURRENCY TRACKING

Date of Government Version: 07/01/2008
Date Data Arrived at EDR: 07/22/2008
Date Made Active in Reports: 07/31/2008
Number of Days to Update: 9

Source: California Regional Water Quality Control Board Central Valley Region (5)
Telephone: 916-464-4834
Last EDR Contact: 07/01/2011
Next Scheduled EDR Contact: 10/17/2011
Data Release Frequency: No Update Planned

LUST REG 1: Active Toxic Site Investigation

Del Norte, Humboldt, Lake, Mendocino, Modoc, Siskiyou, Sonoma, Trinity counties. For more current information, please refer to the State Water Resources Control Board's LUST database.

Date of Government Version: 02/01/2001
Date Data Arrived at EDR: 02/28/2001
Date Made Active in Reports: 03/29/2001
Number of Days to Update: 29

Source: California Regional Water Quality Control Board North Coast (1)
Telephone: 707-570-3769
Last EDR Contact: 08/01/2011
Next Scheduled EDR Contact: 11/14/2011
Data Release Frequency: No Update Planned

LUST REG 6V: Leaking Underground Storage Tank Case Listing

Leaking Underground Storage Tank locations. Inyo, Kern, Los Angeles, Mono, San Bernardino counties.

Date of Government Version: 06/07/2005
Date Data Arrived at EDR: 06/07/2005
Date Made Active in Reports: 06/29/2005
Number of Days to Update: 22

Source: California Regional Water Quality Control Board Victorville Branch Office (6)
Telephone: 760-241-7365
Last EDR Contact: 09/12/2011
Next Scheduled EDR Contact: 12/26/2011
Data Release Frequency: No Update Planned

LUST REG 8: Leaking Underground Storage Tanks

California Regional Water Quality Control Board Santa Ana Region (8). For more current information, please refer to the State Water Resources Control Board's LUST database.

Date of Government Version: 02/14/2005
Date Data Arrived at EDR: 02/15/2005
Date Made Active in Reports: 03/28/2005
Number of Days to Update: 41

Source: California Regional Water Quality Control Board Santa Ana Region (8)
Telephone: 909-782-4496
Last EDR Contact: 08/15/2011
Next Scheduled EDR Contact: 11/28/2011
Data Release Frequency: No Update Planned

LUST: Leaking Underground Fuel Tank Report (GEOTRACKER)

Leaking Underground Storage Tank (LUST) Sites included in GeoTracker. GeoTracker is the Water Boards data management system for sites that impact, or have the potential to impact, water quality in California, with emphasis on groundwater.

Date of Government Version: 12/09/2019
Date Data Arrived at EDR: 12/10/2019
Date Made Active in Reports: 02/14/2020
Number of Days to Update: 66

Source: State Water Resources Control Board
Telephone: see region list
Last EDR Contact: 12/10/2019
Next Scheduled EDR Contact: 03/23/2020
Data Release Frequency: Quarterly

INDIAN LUST R9: Leaking Underground Storage Tanks on Indian Land

LUSTs on Indian land in Arizona, California, New Mexico and Nevada

Date of Government Version: 10/04/2019
Date Data Arrived at EDR: 12/04/2019
Date Made Active in Reports: 02/27/2020
Number of Days to Update: 85

Source: Environmental Protection Agency
Telephone: 415-972-3372
Last EDR Contact: 01/24/2020
Next Scheduled EDR Contact: 05/04/2020
Data Release Frequency: Varies

INDIAN LUST R6: Leaking Underground Storage Tanks on Indian Land

LUSTs on Indian land in New Mexico and Oklahoma.

Date of Government Version: 10/02/2019
Date Data Arrived at EDR: 12/04/2019
Date Made Active in Reports: 02/10/2020
Number of Days to Update: 68

Source: EPA Region 6
Telephone: 214-665-6597
Last EDR Contact: 01/24/2020
Next Scheduled EDR Contact: 05/04/2020
Data Release Frequency: Varies

GOVERNMENT RECORDS SEARCHED / DATA CURRENCY TRACKING

INDIAN LUST R5: Leaking Underground Storage Tanks on Indian Land

Leaking underground storage tanks located on Indian Land in Michigan, Minnesota and Wisconsin.

Date of Government Version: 10/01/2019	Source: EPA, Region 5
Date Data Arrived at EDR: 12/04/2019	Telephone: 312-886-7439
Date Made Active in Reports: 02/10/2020	Last EDR Contact: 01/24/2020
Number of Days to Update: 68	Next Scheduled EDR Contact: 05/04/2020
	Data Release Frequency: Varies

INDIAN LUST R7: Leaking Underground Storage Tanks on Indian Land

LUSTs on Indian land in Iowa, Kansas, and Nebraska

Date of Government Version: 10/15/2019	Source: EPA Region 7
Date Data Arrived at EDR: 12/17/2019	Telephone: 913-551-7003
Date Made Active in Reports: 02/10/2020	Last EDR Contact: 12/16/2019
Number of Days to Update: 55	Next Scheduled EDR Contact: 05/04/2020
	Data Release Frequency: Varies

INDIAN LUST R4: Leaking Underground Storage Tanks on Indian Land

LUSTs on Indian land in Florida, Mississippi and North Carolina.

Date of Government Version: 10/10/2019	Source: EPA Region 4
Date Data Arrived at EDR: 12/05/2019	Telephone: 404-562-8677
Date Made Active in Reports: 02/10/2020	Last EDR Contact: 01/24/2020
Number of Days to Update: 67	Next Scheduled EDR Contact: 05/04/2020
	Data Release Frequency: Varies

INDIAN LUST R10: Leaking Underground Storage Tanks on Indian Land

LUSTs on Indian land in Alaska, Idaho, Oregon and Washington.

Date of Government Version: 10/11/2019	Source: EPA Region 10
Date Data Arrived at EDR: 12/04/2019	Telephone: 206-553-2857
Date Made Active in Reports: 02/10/2020	Last EDR Contact: 01/24/2020
Number of Days to Update: 68	Next Scheduled EDR Contact: 05/04/2020
	Data Release Frequency: Varies

INDIAN LUST R8: Leaking Underground Storage Tanks on Indian Land

LUSTs on Indian land in Colorado, Montana, North Dakota, South Dakota, Utah and Wyoming.

Date of Government Version: 10/03/2019	Source: EPA Region 8
Date Data Arrived at EDR: 12/04/2019	Telephone: 303-312-6271
Date Made Active in Reports: 02/14/2020	Last EDR Contact: 01/24/2020
Number of Days to Update: 72	Next Scheduled EDR Contact: 05/04/2020
	Data Release Frequency: Varies

INDIAN LUST R1: Leaking Underground Storage Tanks on Indian Land

A listing of leaking underground storage tank locations on Indian Land.

Date of Government Version: 10/01/2019	Source: EPA Region 1
Date Data Arrived at EDR: 12/04/2019	Telephone: 617-918-1313
Date Made Active in Reports: 02/10/2020	Last EDR Contact: 01/24/2020
Number of Days to Update: 68	Next Scheduled EDR Contact: 05/04/2020
	Data Release Frequency: Varies

CPS-SLIC: Statewide SLIC Cases (GEOTRACKER)

Cleanup Program Sites (CPS; also known as Site Cleanups [SC] and formerly known as Spills, Leaks, Investigations, and Cleanups [SLIC] sites) included in GeoTracker. GeoTracker is the Water Boards data management system for sites that impact, or have the potential to impact, water quality in California, with emphasis on groundwater.

Date of Government Version: 12/09/2019	Source: State Water Resources Control Board
Date Data Arrived at EDR: 12/10/2019	Telephone: 866-480-1028
Date Made Active in Reports: 02/18/2020	Last EDR Contact: 12/10/2019
Number of Days to Update: 70	Next Scheduled EDR Contact: 03/23/2020
	Data Release Frequency: Varies

GOVERNMENT RECORDS SEARCHED / DATA CURRENCY TRACKING

SLIC REG 1: Active Toxic Site Investigations

The SLIC (Spills, Leaks, Investigations and Cleanup) program is designed to protect and restore water quality from spills, leaks, and similar discharges.

Date of Government Version: 04/03/2003
Date Data Arrived at EDR: 04/07/2003
Date Made Active in Reports: 04/25/2003
Number of Days to Update: 18

Source: California Regional Water Quality Control Board, North Coast Region (1)
Telephone: 707-576-2220
Last EDR Contact: 08/01/2011
Next Scheduled EDR Contact: 11/14/2011
Data Release Frequency: No Update Planned

SLIC REG 2: Spills, Leaks, Investigation & Cleanup Cost Recovery Listing

The SLIC (Spills, Leaks, Investigations and Cleanup) program is designed to protect and restore water quality from spills, leaks, and similar discharges.

Date of Government Version: 09/30/2004
Date Data Arrived at EDR: 10/20/2004
Date Made Active in Reports: 11/19/2004
Number of Days to Update: 30

Source: Regional Water Quality Control Board San Francisco Bay Region (2)
Telephone: 510-286-0457
Last EDR Contact: 09/19/2011
Next Scheduled EDR Contact: 01/02/2012
Data Release Frequency: No Update Planned

SLIC REG 3: Spills, Leaks, Investigation & Cleanup Cost Recovery Listing

The SLIC (Spills, Leaks, Investigations and Cleanup) program is designed to protect and restore water quality from spills, leaks, and similar discharges.

Date of Government Version: 05/18/2006
Date Data Arrived at EDR: 05/18/2006
Date Made Active in Reports: 06/15/2006
Number of Days to Update: 28

Source: California Regional Water Quality Control Board Central Coast Region (3)
Telephone: 805-549-3147
Last EDR Contact: 07/18/2011
Next Scheduled EDR Contact: 10/31/2011
Data Release Frequency: No Update Planned

SLIC REG 4: Spills, Leaks, Investigation & Cleanup Cost Recovery Listing

The SLIC (Spills, Leaks, Investigations and Cleanup) program is designed to protect and restore water quality from spills, leaks, and similar discharges.

Date of Government Version: 11/17/2004
Date Data Arrived at EDR: 11/18/2004
Date Made Active in Reports: 01/04/2005
Number of Days to Update: 47

Source: Region Water Quality Control Board Los Angeles Region (4)
Telephone: 213-576-6600
Last EDR Contact: 07/01/2011
Next Scheduled EDR Contact: 10/17/2011
Data Release Frequency: No Update Planned

SLIC REG 5: Spills, Leaks, Investigation & Cleanup Cost Recovery Listing

The SLIC (Spills, Leaks, Investigations and Cleanup) program is designed to protect and restore water quality from spills, leaks, and similar discharges.

Date of Government Version: 04/01/2005
Date Data Arrived at EDR: 04/05/2005
Date Made Active in Reports: 04/21/2005
Number of Days to Update: 16

Source: Regional Water Quality Control Board Central Valley Region (5)
Telephone: 916-464-3291
Last EDR Contact: 09/12/2011
Next Scheduled EDR Contact: 12/26/2011
Data Release Frequency: No Update Planned

SLIC REG 6V: Spills, Leaks, Investigation & Cleanup Cost Recovery Listing

The SLIC (Spills, Leaks, Investigations and Cleanup) program is designed to protect and restore water quality from spills, leaks, and similar discharges.

Date of Government Version: 05/24/2005
Date Data Arrived at EDR: 05/25/2005
Date Made Active in Reports: 06/16/2005
Number of Days to Update: 22

Source: Regional Water Quality Control Board, Victorville Branch
Telephone: 619-241-6583
Last EDR Contact: 08/15/2011
Next Scheduled EDR Contact: 11/28/2011
Data Release Frequency: No Update Planned

GOVERNMENT RECORDS SEARCHED / DATA CURRENCY TRACKING

SLIC REG 6L: SLIC Sites

The SLIC (Spills, Leaks, Investigations and Cleanup) program is designed to protect and restore water quality from spills, leaks, and similar discharges.

Date of Government Version: 09/07/2004
Date Data Arrived at EDR: 09/07/2004
Date Made Active in Reports: 10/12/2004
Number of Days to Update: 35

Source: California Regional Water Quality Control Board, Lahontan Region
Telephone: 530-542-5574
Last EDR Contact: 08/15/2011
Next Scheduled EDR Contact: 11/28/2011
Data Release Frequency: No Update Planned

SLIC REG 7: SLIC List

The SLIC (Spills, Leaks, Investigations and Cleanup) program is designed to protect and restore water quality from spills, leaks, and similar discharges.

Date of Government Version: 11/24/2004
Date Data Arrived at EDR: 11/29/2004
Date Made Active in Reports: 01/04/2005
Number of Days to Update: 36

Source: California Regional Quality Control Board, Colorado River Basin Region
Telephone: 760-346-7491
Last EDR Contact: 08/01/2011
Next Scheduled EDR Contact: 11/14/2011
Data Release Frequency: No Update Planned

SLIC REG 8: Spills, Leaks, Investigation & Cleanup Cost Recovery Listing

The SLIC (Spills, Leaks, Investigations and Cleanup) program is designed to protect and restore water quality from spills, leaks, and similar discharges.

Date of Government Version: 04/03/2008
Date Data Arrived at EDR: 04/03/2008
Date Made Active in Reports: 04/14/2008
Number of Days to Update: 11

Source: California Region Water Quality Control Board Santa Ana Region (8)
Telephone: 951-782-3298
Last EDR Contact: 09/12/2011
Next Scheduled EDR Contact: 12/26/2011
Data Release Frequency: No Update Planned

SLIC REG 9: Spills, Leaks, Investigation & Cleanup Cost Recovery Listing

The SLIC (Spills, Leaks, Investigations and Cleanup) program is designed to protect and restore water quality from spills, leaks, and similar discharges.

Date of Government Version: 09/10/2007
Date Data Arrived at EDR: 09/11/2007
Date Made Active in Reports: 09/28/2007
Number of Days to Update: 17

Source: California Regional Water Quality Control Board San Diego Region (9)
Telephone: 858-467-2980
Last EDR Contact: 08/08/2011
Next Scheduled EDR Contact: 11/21/2011
Data Release Frequency: No Update Planned

State and tribal registered storage tank lists

FEMA UST: Underground Storage Tank Listing

A listing of all FEMA owned underground storage tanks.

Date of Government Version: 08/27/2019
Date Data Arrived at EDR: 08/28/2019
Date Made Active in Reports: 11/11/2019
Number of Days to Update: 75

Source: FEMA
Telephone: 202-646-5797
Last EDR Contact: 01/21/2020
Next Scheduled EDR Contact: 04/20/2020
Data Release Frequency: Varies

MILITARY UST SITES: Military UST Sites (GEOTRACKER)

Military ust sites

Date of Government Version: 12/09/2019
Date Data Arrived at EDR: 12/10/2019
Date Made Active in Reports: 02/18/2020
Number of Days to Update: 70

Source: State Water Resources Control Board
Telephone: 866-480-1028
Last EDR Contact: 12/10/2019
Next Scheduled EDR Contact: 03/23/2020
Data Release Frequency: Varies

GOVERNMENT RECORDS SEARCHED / DATA CURRENCY TRACKING

UST CLOSURE: Proposed Closure of Underground Storage Tank (UST) Cases

UST cases that are being considered for closure by either the State Water Resources Control Board or the Executive Director have been posted for a 60-day public comment period. UST Case Closures being proposed for consideration by the State Water Resources Control Board. These are primarily UST cases that meet closure criteria under the decisional framework in State Water Board Resolution No. 92-49 and other Board orders. UST Case Closures proposed for consideration by the Executive Director pursuant to State Water Board Resolution No. 2012-0061. These are cases that meet the criteria of the Low-Threat UST Case Closure Policy. UST Case Closure Review Denials and Approved Orders.

Date of Government Version: 12/06/2019	Source: State Water Resources Control Board
Date Data Arrived at EDR: 12/10/2019	Telephone: 916-327-7844
Date Made Active in Reports: 02/25/2020	Last EDR Contact: 12/10/2019
Number of Days to Update: 77	Next Scheduled EDR Contact: 03/23/2020
	Data Release Frequency: Varies

UST: Active UST Facilities

Active UST facilities gathered from the local regulatory agencies

Date of Government Version: 12/09/2019	Source: SWRCB
Date Data Arrived at EDR: 12/10/2019	Telephone: 916-341-5851
Date Made Active in Reports: 02/21/2020	Last EDR Contact: 12/10/2019
Number of Days to Update: 73	Next Scheduled EDR Contact: 03/23/2020
	Data Release Frequency: Semi-Annually

AST: Aboveground Petroleum Storage Tank Facilities

A listing of aboveground storage tank petroleum storage tank locations.

Date of Government Version: 07/06/2016	Source: California Environmental Protection Agency
Date Data Arrived at EDR: 07/12/2016	Telephone: 916-327-5092
Date Made Active in Reports: 09/19/2016	Last EDR Contact: 12/11/2019
Number of Days to Update: 69	Next Scheduled EDR Contact: 03/30/2020
	Data Release Frequency: Varies

INDIAN UST R10: Underground Storage Tanks on Indian Land

The Indian Underground Storage Tank (UST) database provides information about underground storage tanks on Indian land in EPA Region 10 (Alaska, Idaho, Oregon, Washington, and Tribal Nations).

Date of Government Version: 10/11/2019	Source: EPA Region 10
Date Data Arrived at EDR: 12/04/2019	Telephone: 206-553-2857
Date Made Active in Reports: 02/10/2020	Last EDR Contact: 01/24/2020
Number of Days to Update: 68	Next Scheduled EDR Contact: 05/04/2020
	Data Release Frequency: Varies

INDIAN UST R1: Underground Storage Tanks on Indian Land

The Indian Underground Storage Tank (UST) database provides information about underground storage tanks on Indian land in EPA Region 1 (Connecticut, Maine, Massachusetts, New Hampshire, Rhode Island, Vermont and ten Tribal Nations).

Date of Government Version: 10/01/2019	Source: EPA, Region 1
Date Data Arrived at EDR: 12/04/2019	Telephone: 617-918-1313
Date Made Active in Reports: 02/10/2020	Last EDR Contact: 01/24/2020
Number of Days to Update: 68	Next Scheduled EDR Contact: 05/04/2020
	Data Release Frequency: Varies

INDIAN UST R4: Underground Storage Tanks on Indian Land

The Indian Underground Storage Tank (UST) database provides information about underground storage tanks on Indian land in EPA Region 4 (Alabama, Florida, Georgia, Kentucky, Mississippi, North Carolina, South Carolina, Tennessee and Tribal Nations)

GOVERNMENT RECORDS SEARCHED / DATA CURRENCY TRACKING

Date of Government Version: 10/10/2019
Date Data Arrived at EDR: 12/05/2019
Date Made Active in Reports: 02/10/2020
Number of Days to Update: 67

Source: EPA Region 4
Telephone: 404-562-9424
Last EDR Contact: 01/24/2020
Next Scheduled EDR Contact: 05/04/2020
Data Release Frequency: Varies

INDIAN UST R5: Underground Storage Tanks on Indian Land

The Indian Underground Storage Tank (UST) database provides information about underground storage tanks on Indian land in EPA Region 5 (Michigan, Minnesota and Wisconsin and Tribal Nations).

Date of Government Version: 10/01/2019
Date Data Arrived at EDR: 12/04/2019
Date Made Active in Reports: 02/10/2020
Number of Days to Update: 68

Source: EPA Region 5
Telephone: 312-886-6136
Last EDR Contact: 01/24/2020
Next Scheduled EDR Contact: 05/04/2020
Data Release Frequency: Varies

INDIAN UST R6: Underground Storage Tanks on Indian Land

The Indian Underground Storage Tank (UST) database provides information about underground storage tanks on Indian land in EPA Region 6 (Louisiana, Arkansas, Oklahoma, New Mexico, Texas and 65 Tribes).

Date of Government Version: 10/02/2019
Date Data Arrived at EDR: 12/04/2019
Date Made Active in Reports: 02/10/2020
Number of Days to Update: 68

Source: EPA Region 6
Telephone: 214-665-7591
Last EDR Contact: 01/24/2020
Next Scheduled EDR Contact: 05/04/2020
Data Release Frequency: Varies

INDIAN UST R7: Underground Storage Tanks on Indian Land

The Indian Underground Storage Tank (UST) database provides information about underground storage tanks on Indian land in EPA Region 7 (Iowa, Kansas, Missouri, Nebraska, and 9 Tribal Nations).

Date of Government Version: 10/11/2019
Date Data Arrived at EDR: 12/04/2019
Date Made Active in Reports: 02/10/2020
Number of Days to Update: 68

Source: EPA Region 7
Telephone: 913-551-7003
Last EDR Contact: 01/24/2020
Next Scheduled EDR Contact: 05/04/2020
Data Release Frequency: Varies

INDIAN UST R8: Underground Storage Tanks on Indian Land

The Indian Underground Storage Tank (UST) database provides information about underground storage tanks on Indian land in EPA Region 8 (Colorado, Montana, North Dakota, South Dakota, Utah, Wyoming and 27 Tribal Nations).

Date of Government Version: 10/03/2019
Date Data Arrived at EDR: 12/04/2019
Date Made Active in Reports: 02/14/2020
Number of Days to Update: 72

Source: EPA Region 8
Telephone: 303-312-6137
Last EDR Contact: 01/24/2020
Next Scheduled EDR Contact: 05/04/2020
Data Release Frequency: Varies

INDIAN UST R9: Underground Storage Tanks on Indian Land

The Indian Underground Storage Tank (UST) database provides information about underground storage tanks on Indian land in EPA Region 9 (Arizona, California, Hawaii, Nevada, the Pacific Islands, and Tribal Nations).

Date of Government Version: 10/04/2019
Date Data Arrived at EDR: 12/04/2019
Date Made Active in Reports: 02/27/2020
Number of Days to Update: 85

Source: EPA Region 9
Telephone: 415-972-3368
Last EDR Contact: 01/24/2020
Next Scheduled EDR Contact: 05/04/2020
Data Release Frequency: Varies

State and tribal voluntary cleanup sites

INDIAN VCP R1: Voluntary Cleanup Priority Listing

A listing of voluntary cleanup priority sites located on Indian Land located in Region 1.

GOVERNMENT RECORDS SEARCHED / DATA CURRENCY TRACKING

Date of Government Version: 07/27/2015
Date Data Arrived at EDR: 09/29/2015
Date Made Active in Reports: 02/18/2016
Number of Days to Update: 142

Source: EPA, Region 1
Telephone: 617-918-1102
Last EDR Contact: 12/17/2019
Next Scheduled EDR Contact: 04/06/2020
Data Release Frequency: Varies

VCP: Voluntary Cleanup Program Properties

Contains low threat level properties with either confirmed or unconfirmed releases and the project proponents have request that DTSC oversee investigation and/or cleanup activities and have agreed to provide coverage for DTSC's costs.

Date of Government Version: 10/28/2019
Date Data Arrived at EDR: 10/29/2019
Date Made Active in Reports: 01/07/2020
Number of Days to Update: 70

Source: Department of Toxic Substances Control
Telephone: 916-323-3400
Last EDR Contact: 01/28/2020
Next Scheduled EDR Contact: 05/11/2020
Data Release Frequency: Quarterly

INDIAN VCP R7: Voluntary Cleanup Priority Listing

A listing of voluntary cleanup priority sites located on Indian Land located in Region 7.

Date of Government Version: 03/20/2008
Date Data Arrived at EDR: 04/22/2008
Date Made Active in Reports: 05/19/2008
Number of Days to Update: 27

Source: EPA, Region 7
Telephone: 913-551-7365
Last EDR Contact: 04/20/2009
Next Scheduled EDR Contact: 07/20/2009
Data Release Frequency: Varies

State and tribal Brownfields sites

BROWNFIELDS: Considered Brownfields Sites Listing

A listing of sites the SWRCB considers to be Brownfields since these are sites have come to them through the MOA Process.

Date of Government Version: 12/18/2019
Date Data Arrived at EDR: 12/19/2019
Date Made Active in Reports: 02/19/2020
Number of Days to Update: 62

Source: State Water Resources Control Board
Telephone: 916-323-7905
Last EDR Contact: 12/19/2019
Next Scheduled EDR Contact: 04/06/2020
Data Release Frequency: Quarterly

ADDITIONAL ENVIRONMENTAL RECORDS

Local Brownfield lists

US BROWNFIELDS: A Listing of Brownfields Sites

Brownfields are real property, the expansion, redevelopment, or reuse of which may be complicated by the presence or potential presence of a hazardous substance, pollutant, or contaminant. Cleaning up and reinvesting in these properties takes development pressures off of undeveloped, open land, and both improves and protects the environment. Assessment, Cleanup and Redevelopment Exchange System (ACRES) stores information reported by EPA Brownfields grant recipients on brownfields properties assessed or cleaned up with grant funding as well as information on Targeted Brownfields Assessments performed by EPA Regions. A listing of ACRES Brownfield sites is obtained from Cleanups in My Community. Cleanups in My Community provides information on Brownfields properties for which information is reported back to EPA, as well as areas served by Brownfields grant programs.

Date of Government Version: 06/03/2019
Date Data Arrived at EDR: 06/04/2019
Date Made Active in Reports: 08/26/2019
Number of Days to Update: 83

Source: Environmental Protection Agency
Telephone: 202-566-2777
Last EDR Contact: 12/16/2019
Next Scheduled EDR Contact: 03/30/2020
Data Release Frequency: Semi-Annually

Local Lists of Landfill / Solid Waste Disposal Sites

GOVERNMENT RECORDS SEARCHED / DATA CURRENCY TRACKING

WMUDS/SWAT: Waste Management Unit Database

Waste Management Unit Database System. WMUDS is used by the State Water Resources Control Board staff and the Regional Water Quality Control Boards for program tracking and inventory of waste management units. WMUDS is composed of the following databases: Facility Information, Scheduled Inspections Information, Waste Management Unit Information, SWAT Program Information, SWAT Report Summary Information, SWAT Report Summary Data, Chapter 15 (formerly Subchapter 15) Information, Chapter 15 Monitoring Parameters, TPCA Program Information, RCRA Program Information, Closure Information, and Interested Parties Information.

Date of Government Version: 04/01/2000	Source: State Water Resources Control Board
Date Data Arrived at EDR: 04/10/2000	Telephone: 916-227-4448
Date Made Active in Reports: 05/10/2000	Last EDR Contact: 01/24/2020
Number of Days to Update: 30	Next Scheduled EDR Contact: 05/11/2020
	Data Release Frequency: No Update Planned

SWRCY: Recycler Database

A listing of recycling facilities in California.

Date of Government Version: 12/09/2019	Source: Department of Conservation
Date Data Arrived at EDR: 12/10/2019	Telephone: 916-323-3836
Date Made Active in Reports: 02/19/2020	Last EDR Contact: 12/10/2019
Number of Days to Update: 71	Next Scheduled EDR Contact: 03/23/2020
	Data Release Frequency: Quarterly

HAULERS: Registered Waste Tire Haulers Listing

A listing of registered waste tire haulers.

Date of Government Version: 11/15/2019	Source: Integrated Waste Management Board
Date Data Arrived at EDR: 11/15/2019	Telephone: 916-341-6422
Date Made Active in Reports: 01/23/2020	Last EDR Contact: 02/07/2020
Number of Days to Update: 69	Next Scheduled EDR Contact: 05/25/2020
	Data Release Frequency: Varies

INDIAN ODI: Report on the Status of Open Dumps on Indian Lands

Location of open dumps on Indian land.

Date of Government Version: 12/31/1998	Source: Environmental Protection Agency
Date Data Arrived at EDR: 12/03/2007	Telephone: 703-308-8245
Date Made Active in Reports: 01/24/2008	Last EDR Contact: 01/27/2020
Number of Days to Update: 52	Next Scheduled EDR Contact: 05/11/2020
	Data Release Frequency: Varies

DEBRIS REGION 9: Torres Martinez Reservation Illegal Dump Site Locations

A listing of illegal dump sites location on the Torres Martinez Indian Reservation located in eastern Riverside County and northern Imperial County, California.

Date of Government Version: 01/12/2009	Source: EPA, Region 9
Date Data Arrived at EDR: 05/07/2009	Telephone: 415-947-4219
Date Made Active in Reports: 09/21/2009	Last EDR Contact: 01/17/2020
Number of Days to Update: 137	Next Scheduled EDR Contact: 05/04/2020
	Data Release Frequency: No Update Planned

ODI: Open Dump Inventory

An open dump is defined as a disposal facility that does not comply with one or more of the Part 257 or Part 258 Subtitle D Criteria.

Date of Government Version: 06/30/1985	Source: Environmental Protection Agency
Date Data Arrived at EDR: 08/09/2004	Telephone: 800-424-9346
Date Made Active in Reports: 09/17/2004	Last EDR Contact: 06/09/2004
Number of Days to Update: 39	Next Scheduled EDR Contact: N/A
	Data Release Frequency: No Update Planned

GOVERNMENT RECORDS SEARCHED / DATA CURRENCY TRACKING

IHS OPEN DUMPS: Open Dumps on Indian Land

A listing of all open dumps located on Indian Land in the United States.

Date of Government Version: 04/01/2014	Source: Department of Health & Human Services, Indian Health Service
Date Data Arrived at EDR: 08/06/2014	Telephone: 301-443-1452
Date Made Active in Reports: 01/29/2015	Last EDR Contact: 01/31/2020
Number of Days to Update: 176	Next Scheduled EDR Contact: 05/11/2020
	Data Release Frequency: Varies

Local Lists of Hazardous waste / Contaminated Sites

US HIST CDL: National Clandestine Laboratory Register

A listing of clandestine drug lab locations that have been removed from the DEAs National Clandestine Laboratory Register.

Date of Government Version: 06/11/2019	Source: Drug Enforcement Administration
Date Data Arrived at EDR: 06/13/2019	Telephone: 202-307-1000
Date Made Active in Reports: 09/03/2019	Last EDR Contact: 02/21/2020
Number of Days to Update: 82	Next Scheduled EDR Contact: 06/08/2020
	Data Release Frequency: No Update Planned

HIST CAL-SITES: Calsites Database

The Calsites database contains potential or confirmed hazardous substance release properties. In 1996, California EPA reevaluated and significantly reduced the number of sites in the Calsites database. No longer updated by the state agency. It has been replaced by ENVIROSTOR.

Date of Government Version: 08/08/2005	Source: Department of Toxic Substance Control
Date Data Arrived at EDR: 08/03/2006	Telephone: 916-323-3400
Date Made Active in Reports: 08/24/2006	Last EDR Contact: 02/23/2009
Number of Days to Update: 21	Next Scheduled EDR Contact: 05/25/2009
	Data Release Frequency: No Update Planned

SCH: School Property Evaluation Program

This category contains proposed and existing school sites that are being evaluated by DTSC for possible hazardous materials contamination. In some cases, these properties may be listed in the CalSites category depending on the level of threat to public health and safety or the environment they pose.

Date of Government Version: 10/28/2019	Source: Department of Toxic Substances Control
Date Data Arrived at EDR: 10/29/2019	Telephone: 916-323-3400
Date Made Active in Reports: 01/07/2020	Last EDR Contact: 01/28/2020
Number of Days to Update: 70	Next Scheduled EDR Contact: 05/11/2020
	Data Release Frequency: Quarterly

CDL: Clandestine Drug Labs

A listing of drug lab locations. Listing of a location in this database does not indicate that any illegal drug lab materials were or were not present there, and does not constitute a determination that the location either requires or does not require additional cleanup work.

Date of Government Version: 06/30/2018	Source: Department of Toxic Substances Control
Date Data Arrived at EDR: 07/16/2019	Telephone: 916-255-6504
Date Made Active in Reports: 09/24/2019	Last EDR Contact: 01/06/2020
Number of Days to Update: 70	Next Scheduled EDR Contact: 04/20/2020
	Data Release Frequency: Varies

TOXIC PITS: Toxic Pits Cleanup Act Sites

Toxic PITS Cleanup Act Sites. TOXIC PITS identifies sites suspected of containing hazardous substances where cleanup has not yet been completed.

Date of Government Version: 07/01/1995	Source: State Water Resources Control Board
Date Data Arrived at EDR: 08/30/1995	Telephone: 916-227-4364
Date Made Active in Reports: 09/26/1995	Last EDR Contact: 01/26/2009
Number of Days to Update: 27	Next Scheduled EDR Contact: 04/27/2009
	Data Release Frequency: No Update Planned

GOVERNMENT RECORDS SEARCHED / DATA CURRENCY TRACKING

CERS HAZ WASTE: CERS HAZ WASTE

List of sites in the California Environmental Protection Agency (CalEPA) Regulated Site Portal which fall under the Hazardous Chemical Management, Hazardous Waste Onsite Treatment, Household Hazardous Waste Collection, Hazardous Waste Generator, and RCRA LQ HW Generator programs.

Date of Government Version: 10/21/2019	Source: CalEPA
Date Data Arrived at EDR: 10/22/2019	Telephone: 916-323-2514
Date Made Active in Reports: 01/02/2020	Last EDR Contact: 01/22/2020
Number of Days to Update: 72	Next Scheduled EDR Contact: 05/04/2020
	Data Release Frequency: Quarterly

US CDL: Clandestine Drug Labs

A listing of clandestine drug lab locations. The U.S. Department of Justice ("the Department") provides this web site as a public service. It contains addresses of some locations where law enforcement agencies reported they found chemicals or other items that indicated the presence of either clandestine drug laboratories or dumpsites. In most cases, the source of the entries is not the Department, and the Department has not verified the entry and does not guarantee its accuracy. Members of the public must verify the accuracy of all entries by, for example, contacting local law enforcement and local health departments.

Date of Government Version: 06/11/2019	Source: Drug Enforcement Administration
Date Data Arrived at EDR: 06/13/2019	Telephone: 202-307-1000
Date Made Active in Reports: 09/03/2019	Last EDR Contact: 02/21/2020
Number of Days to Update: 82	Next Scheduled EDR Contact: 06/08/2020
	Data Release Frequency: Quarterly

PFAS: PFAS Contamination Site Location Listing

A listing of PFAS contaminated sites included in the GeoTracker database.

Date of Government Version: 12/09/2019	Source: State Water Resources Control Board
Date Data Arrived at EDR: 12/10/2019	Telephone: 866-480-1028
Date Made Active in Reports: 02/19/2020	Last EDR Contact: 12/10/2019
Number of Days to Update: 71	Next Scheduled EDR Contact: 03/23/2020
	Data Release Frequency: Varies

Local Lists of Registered Storage Tanks

SWEEPS UST: SWEEPS UST Listing

Statewide Environmental Evaluation and Planning System. This underground storage tank listing was updated and maintained by a company contacted by the SWRCB in the early 1990's. The listing is no longer updated or maintained. The local agency is the contact for more information on a site on the SWEEPS list.

Date of Government Version: 06/01/1994	Source: State Water Resources Control Board
Date Data Arrived at EDR: 07/07/2005	Telephone: N/A
Date Made Active in Reports: 08/11/2005	Last EDR Contact: 06/03/2005
Number of Days to Update: 35	Next Scheduled EDR Contact: N/A
	Data Release Frequency: No Update Planned

UST MENDOCINO: Mendocino County UST Database

A listing of underground storage tank locations in Mendocino County.

Date of Government Version: 12/19/2019	Source: Department of Public Health
Date Data Arrived at EDR: 12/23/2019	Telephone: 707-463-4466
Date Made Active in Reports: 02/21/2020	Last EDR Contact: 02/21/2020
Number of Days to Update: 60	Next Scheduled EDR Contact: 06/08/2020
	Data Release Frequency: Annually

HIST UST: Hazardous Substance Storage Container Database

The Hazardous Substance Storage Container Database is a historical listing of UST sites. Refer to local/county source for current data.

GOVERNMENT RECORDS SEARCHED / DATA CURRENCY TRACKING

Date of Government Version: 10/15/1990
Date Data Arrived at EDR: 01/25/1991
Date Made Active in Reports: 02/12/1991
Number of Days to Update: 18

Source: State Water Resources Control Board
Telephone: 916-341-5851
Last EDR Contact: 07/26/2001
Next Scheduled EDR Contact: N/A
Data Release Frequency: No Update Planned

SAN FRANCISCO AST: Aboveground Storage Tank Site Listing Aboveground storage tank sites

Date of Government Version: 08/01/2019
Date Data Arrived at EDR: 08/02/2019
Date Made Active in Reports: 10/11/2019
Number of Days to Update: 70

Source: San Francisco County Department of Public Health
Telephone: 415-252-3896
Last EDR Contact: 01/31/2020
Next Scheduled EDR Contact: 05/18/2020
Data Release Frequency: Varies

CA FID UST: Facility Inventory Database

The Facility Inventory Database (FID) contains a historical listing of active and inactive underground storage tank locations from the State Water Resource Control Board. Refer to local/county source for current data.

Date of Government Version: 10/31/1994
Date Data Arrived at EDR: 09/05/1995
Date Made Active in Reports: 09/29/1995
Number of Days to Update: 24

Source: California Environmental Protection Agency
Telephone: 916-341-5851
Last EDR Contact: 12/28/1998
Next Scheduled EDR Contact: N/A
Data Release Frequency: No Update Planned

CERS TANKS: California Environmental Reporting System (CERS) Tanks

List of sites in the California Environmental Protection Agency (CalEPA) Regulated Site Portal which fall under the Aboveground Petroleum Storage and Underground Storage Tank regulatory programs.

Date of Government Version: 10/21/2019
Date Data Arrived at EDR: 10/22/2019
Date Made Active in Reports: 01/03/2020
Number of Days to Update: 73

Source: California Environmental Protection Agency
Telephone: 916-323-2514
Last EDR Contact: 01/22/2020
Next Scheduled EDR Contact: 05/04/2020
Data Release Frequency: Quarterly

Local Land Records

LIENS: Environmental Liens Listing

A listing of property locations with environmental liens for California where DTSC is a lien holder.

Date of Government Version: 12/02/2019
Date Data Arrived at EDR: 12/04/2019
Date Made Active in Reports: 02/04/2020
Number of Days to Update: 62

Source: Department of Toxic Substances Control
Telephone: 916-323-3400
Last EDR Contact: 02/27/2020
Next Scheduled EDR Contact: 06/15/2020
Data Release Frequency: Varies

LIENS 2: CERCLA Lien Information

A Federal CERCLA ('Superfund') lien can exist by operation of law at any site or property at which EPA has spent Superfund monies. These monies are spent to investigate and address releases and threatened releases of contamination. CERCLIS provides information as to the identity of these sites and properties.

Date of Government Version: 01/30/2020
Date Data Arrived at EDR: 02/05/2020
Date Made Active in Reports: 02/14/2020
Number of Days to Update: 9

Source: Environmental Protection Agency
Telephone: 202-564-6023
Last EDR Contact: 03/05/2020
Next Scheduled EDR Contact: 04/13/2020
Data Release Frequency: Semi-Annually

DEED: Deed Restriction Listing

GOVERNMENT RECORDS SEARCHED / DATA CURRENCY TRACKING

Site Mitigation and Brownfields Reuse Program Facility Sites with Deed Restrictions & Hazardous Waste Management Program Facility Sites with Deed / Land Use Restriction. The DTSC Site Mitigation and Brownfields Reuse Program (SMBRP) list includes sites cleaned up under the program's oversight and generally does not include current or former hazardous waste facilities that required a hazardous waste facility permit. The list represents deed restrictions that are active. Some sites have multiple deed restrictions. The DTSC Hazardous Waste Management Program (HWMP) has developed a list of current or former hazardous waste facilities that have a recorded land use restriction at the local county recorder's office. The land use restrictions on this list were required by the DTSC HWMP as a result of the presence of hazardous substances that remain on site after the facility (or part of the facility) has been closed or cleaned up. The types of land use restriction include deed notice, deed restriction, or a land use restriction that binds current and future owners.

Date of Government Version: 12/03/2019	Source: DTSC and SWRCB
Date Data Arrived at EDR: 12/04/2019	Telephone: 916-323-3400
Date Made Active in Reports: 02/04/2020	Last EDR Contact: 03/03/2020
Number of Days to Update: 62	Next Scheduled EDR Contact: 06/15/2020
	Data Release Frequency: Semi-Annually

Records of Emergency Release Reports

HMIRS: Hazardous Materials Information Reporting System

Hazardous Materials Incident Report System. HMIRS contains hazardous material spill incidents reported to DOT.

Date of Government Version: 12/05/2019	Source: U.S. Department of Transportation
Date Data Arrived at EDR: 12/06/2019	Telephone: 202-366-4555
Date Made Active in Reports: 02/14/2020	Last EDR Contact: 12/06/2019
Number of Days to Update: 70	Next Scheduled EDR Contact: 04/06/2020
	Data Release Frequency: Quarterly

CHMIRS: California Hazardous Material Incident Report System

California Hazardous Material Incident Reporting System. CHMIRS contains information on reported hazardous material incidents (accidental releases or spills).

Date of Government Version: 05/15/2019	Source: Office of Emergency Services
Date Data Arrived at EDR: 06/24/2019	Telephone: 916-845-8400
Date Made Active in Reports: 08/21/2019	Last EDR Contact: 01/22/2020
Number of Days to Update: 58	Next Scheduled EDR Contact: 05/04/2020
	Data Release Frequency: Semi-Annually

LDS: Land Disposal Sites Listing (GEOTRACKER)

Land Disposal sites (Landfills) included in GeoTracker. GeoTracker is the Water Boards data management system for sites that impact, or have the potential to impact, water quality in California, with emphasis on groundwater.

Date of Government Version: 12/09/2019	Source: State Water Quality Control Board
Date Data Arrived at EDR: 12/10/2019	Telephone: 866-480-1028
Date Made Active in Reports: 02/14/2020	Last EDR Contact: 12/10/2019
Number of Days to Update: 66	Next Scheduled EDR Contact: 03/23/2020
	Data Release Frequency: Quarterly

MCS: Military Cleanup Sites Listing (GEOTRACKER)

Military sites (consisting of: Military UST sites; Military Privatized sites; and Military Cleanup sites [formerly known as DoD non UST]) included in GeoTracker. GeoTracker is the Water Boards data management system for sites that impact, or have the potential to impact, water quality in California, with emphasis on groundwater.

Date of Government Version: 12/09/2019	Source: State Water Resources Control Board
Date Data Arrived at EDR: 12/10/2019	Telephone: 866-480-1028
Date Made Active in Reports: 02/18/2020	Last EDR Contact: 12/10/2019
Number of Days to Update: 70	Next Scheduled EDR Contact: 03/23/2020
	Data Release Frequency: Quarterly

GOVERNMENT RECORDS SEARCHED / DATA CURRENCY TRACKING

SPILLS 90: SPILLS90 data from FirstSearch

Spills 90 includes those spill and release records available exclusively from FirstSearch databases. Typically, they may include chemical, oil and/or hazardous substance spills recorded after 1990. Duplicate records that are already included in EDR incident and release records are not included in Spills 90.

Date of Government Version: 06/06/2012	Source: FirstSearch
Date Data Arrived at EDR: 01/03/2013	Telephone: N/A
Date Made Active in Reports: 02/22/2013	Last EDR Contact: 01/03/2013
Number of Days to Update: 50	Next Scheduled EDR Contact: N/A
	Data Release Frequency: No Update Planned

Other Ascertainable Records

RCRA NonGen / NLR: RCRA - Non Generators / No Longer Regulated

RCRAInfo is EPA's comprehensive information system, providing access to data supporting the Resource Conservation and Recovery Act (RCRA) of 1976 and the Hazardous and Solid Waste Amendments (HSWA) of 1984. The database includes selective information on sites which generate, transport, store, treat and/or dispose of hazardous waste as defined by the Resource Conservation and Recovery Act (RCRA). Non-Generators do not presently generate hazardous waste.

Date of Government Version: 12/16/2019	Source: Environmental Protection Agency
Date Data Arrived at EDR: 12/16/2019	Telephone: (415) 495-8895
Date Made Active in Reports: 12/20/2019	Last EDR Contact: 02/27/2020
Number of Days to Update: 4	Next Scheduled EDR Contact: 04/06/2020
	Data Release Frequency: Quarterly

FUDS: Formerly Used Defense Sites

The listing includes locations of Formerly Used Defense Sites properties where the US Army Corps of Engineers is actively working or will take necessary cleanup actions.

Date of Government Version: 11/12/2019	Source: U.S. Army Corps of Engineers
Date Data Arrived at EDR: 11/19/2019	Telephone: 202-528-4285
Date Made Active in Reports: 01/28/2020	Last EDR Contact: 02/19/2020
Number of Days to Update: 70	Next Scheduled EDR Contact: 06/01/2020
	Data Release Frequency: Varies

DOD: Department of Defense Sites

This data set consists of federally owned or administered lands, administered by the Department of Defense, that have any area equal to or greater than 640 acres of the United States, Puerto Rico, and the U.S. Virgin Islands.

Date of Government Version: 12/31/2005	Source: USGS
Date Data Arrived at EDR: 11/10/2006	Telephone: 888-275-8747
Date Made Active in Reports: 01/11/2007	Last EDR Contact: 01/10/2020
Number of Days to Update: 62	Next Scheduled EDR Contact: 04/20/2020
	Data Release Frequency: Semi-Annually

FEDLAND: Federal and Indian Lands

Federally and Indian administrated lands of the United States. Lands included are administrated by: Army Corps of Engineers, Bureau of Reclamation, National Wild and Scenic River, National Wildlife Refuge, Public Domain Land, Wilderness, Wilderness Study Area, Wildlife Management Area, Bureau of Indian Affairs, Bureau of Land Management, Department of Justice, Forest Service, Fish and Wildlife Service, National Park Service.

Date of Government Version: 04/02/2018	Source: U.S. Geological Survey
Date Data Arrived at EDR: 04/11/2018	Telephone: 888-275-8747
Date Made Active in Reports: 11/06/2019	Last EDR Contact: 01/09/2020
Number of Days to Update: 574	Next Scheduled EDR Contact: 04/20/2020
	Data Release Frequency: N/A

SCRD DRYCLEANERS: State Coalition for Remediation of Drycleaners Listing

The State Coalition for Remediation of Drycleaners was established in 1998, with support from the U.S. EPA Office of Superfund Remediation and Technology Innovation. It is comprised of representatives of states with established drycleaner remediation programs. Currently the member states are Alabama, Connecticut, Florida, Illinois, Kansas, Minnesota, Missouri, North Carolina, Oregon, South Carolina, Tennessee, Texas, and Wisconsin.

GOVERNMENT RECORDS SEARCHED / DATA CURRENCY TRACKING

Date of Government Version: 01/01/2017	Source: Environmental Protection Agency
Date Data Arrived at EDR: 02/03/2017	Telephone: 615-532-8599
Date Made Active in Reports: 04/07/2017	Last EDR Contact: 02/13/2020
Number of Days to Update: 63	Next Scheduled EDR Contact: 05/25/2020
	Data Release Frequency: Varies

US FIN ASSUR: Financial Assurance Information

All owners and operators of facilities that treat, store, or dispose of hazardous waste are required to provide proof that they will have sufficient funds to pay for the clean up, closure, and post-closure care of their facilities.

Date of Government Version: 12/16/2019	Source: Environmental Protection Agency
Date Data Arrived at EDR: 12/19/2019	Telephone: 202-566-1917
Date Made Active in Reports: 02/27/2020	Last EDR Contact: 12/19/2019
Number of Days to Update: 70	Next Scheduled EDR Contact: 04/06/2020
	Data Release Frequency: Quarterly

EPA WATCH LIST: EPA WATCH LIST

EPA maintains a "Watch List" to facilitate dialogue between EPA, state and local environmental agencies on enforcement matters relating to facilities with alleged violations identified as either significant or high priority. Being on the Watch List does not mean that the facility has actually violated the law only that an investigation by EPA or a state or local environmental agency has led those organizations to allege that an unproven violation has in fact occurred. Being on the Watch List does not represent a higher level of concern regarding the alleged violations that were detected, but instead indicates cases requiring additional dialogue between EPA, state and local agencies - primarily because of the length of time the alleged violation has gone unaddressed or unresolved.

Date of Government Version: 08/30/2013	Source: Environmental Protection Agency
Date Data Arrived at EDR: 03/21/2014	Telephone: 617-520-3000
Date Made Active in Reports: 06/17/2014	Last EDR Contact: 02/03/2020
Number of Days to Update: 88	Next Scheduled EDR Contact: 05/18/2020
	Data Release Frequency: Quarterly

2020 COR ACTION: 2020 Corrective Action Program List

The EPA has set ambitious goals for the RCRA Corrective Action program by creating the 2020 Corrective Action Universe. This RCRA cleanup baseline includes facilities expected to need corrective action. The 2020 universe contains a wide variety of sites. Some properties are heavily contaminated while others were contaminated but have since been cleaned up. Still others have not been fully investigated yet, and may require little or no remediation. Inclusion in the 2020 Universe does not necessarily imply failure on the part of a facility to meet its RCRA obligations.

Date of Government Version: 09/30/2017	Source: Environmental Protection Agency
Date Data Arrived at EDR: 05/08/2018	Telephone: 703-308-4044
Date Made Active in Reports: 07/20/2018	Last EDR Contact: 02/07/2020
Number of Days to Update: 73	Next Scheduled EDR Contact: 05/18/2020
	Data Release Frequency: Varies

TSCA: Toxic Substances Control Act

Toxic Substances Control Act. TSCA identifies manufacturers and importers of chemical substances included on the TSCA Chemical Substance Inventory list. It includes data on the production volume of these substances by plant site.

Date of Government Version: 12/31/2016	Source: EPA
Date Data Arrived at EDR: 06/21/2017	Telephone: 202-260-5521
Date Made Active in Reports: 01/05/2018	Last EDR Contact: 12/20/2019
Number of Days to Update: 198	Next Scheduled EDR Contact: 03/30/2020
	Data Release Frequency: Every 4 Years

TRIS: Toxic Chemical Release Inventory System

Toxic Release Inventory System. TRIS identifies facilities which release toxic chemicals to the air, water and land in reportable quantities under SARA Title III Section 313.

GOVERNMENT RECORDS SEARCHED / DATA CURRENCY TRACKING

Date of Government Version: 12/31/2017
Date Data Arrived at EDR: 11/16/2018
Date Made Active in Reports: 11/21/2019
Number of Days to Update: 370

Source: EPA
Telephone: 202-566-0250
Last EDR Contact: 02/05/2020
Next Scheduled EDR Contact: 06/01/2020
Data Release Frequency: Annually

SSTS: Section 7 Tracking Systems

Section 7 of the Federal Insecticide, Fungicide and Rodenticide Act, as amended (92 Stat. 829) requires all registered pesticide-producing establishments to submit a report to the Environmental Protection Agency by March 1st each year. Each establishment must report the types and amounts of pesticides, active ingredients and devices being produced, and those having been produced and sold or distributed in the past year.

Date of Government Version: 05/01/2019
Date Data Arrived at EDR: 10/23/2019
Date Made Active in Reports: 01/15/2020
Number of Days to Update: 84

Source: EPA
Telephone: 202-564-4203
Last EDR Contact: 01/24/2020
Next Scheduled EDR Contact: 05/04/2020
Data Release Frequency: Annually

ROD: Records Of Decision

Record of Decision. ROD documents mandate a permanent remedy at an NPL (Superfund) site containing technical and health information to aid in the cleanup.

Date of Government Version: 01/30/2020
Date Data Arrived at EDR: 02/05/2020
Date Made Active in Reports: 02/14/2020
Number of Days to Update: 9

Source: EPA
Telephone: 703-416-0223
Last EDR Contact: 03/04/2020
Next Scheduled EDR Contact: 06/15/2020
Data Release Frequency: Annually

RMP: Risk Management Plans

When Congress passed the Clean Air Act Amendments of 1990, it required EPA to publish regulations and guidance for chemical accident prevention at facilities using extremely hazardous substances. The Risk Management Program Rule (RMP Rule) was written to implement Section 112(r) of these amendments. The rule, which built upon existing industry codes and standards, requires companies of all sizes that use certain flammable and toxic substances to develop a Risk Management Program, which includes a(n): Hazard assessment that details the potential effects of an accidental release, an accident history of the last five years, and an evaluation of worst-case and alternative accidental releases; Prevention program that includes safety precautions and maintenance, monitoring, and employee training measures; and Emergency response program that spells out emergency health care, employee training measures and procedures for informing the public and response agencies (e.g the fire department) should an accident occur.

Date of Government Version: 04/25/2019
Date Data Arrived at EDR: 05/02/2019
Date Made Active in Reports: 05/23/2019
Number of Days to Update: 21

Source: Environmental Protection Agency
Telephone: 202-564-8600
Last EDR Contact: 01/21/2020
Next Scheduled EDR Contact: 05/04/2020
Data Release Frequency: Varies

RAATS: RCRA Administrative Action Tracking System

RCRA Administration Action Tracking System. RAATS contains records based on enforcement actions issued under RCRA pertaining to major violators and includes administrative and civil actions brought by the EPA. For administration actions after September 30, 1995, data entry in the RAATS database was discontinued. EPA will retain a copy of the database for historical records. It was necessary to terminate RAATS because a decrease in agency resources made it impossible to continue to update the information contained in the database.

Date of Government Version: 04/17/1995
Date Data Arrived at EDR: 07/03/1995
Date Made Active in Reports: 08/07/1995
Number of Days to Update: 35

Source: EPA
Telephone: 202-564-4104
Last EDR Contact: 06/02/2008
Next Scheduled EDR Contact: 09/01/2008
Data Release Frequency: No Update Planned

GOVERNMENT RECORDS SEARCHED / DATA CURRENCY TRACKING

PRP: Potentially Responsible Parties

A listing of verified Potentially Responsible Parties

Date of Government Version: 01/30/2020	Source: EPA
Date Data Arrived at EDR: 02/06/2020	Telephone: 202-564-6023
Date Made Active in Reports: 02/14/2020	Last EDR Contact: 03/04/2020
Number of Days to Update: 8	Next Scheduled EDR Contact: 05/18/2020
	Data Release Frequency: Quarterly

PADS: PCB Activity Database System

PCB Activity Database. PADS Identifies generators, transporters, commercial storers and/or brokers and disposers of PCB's who are required to notify the EPA of such activities.

Date of Government Version: 10/09/2019	Source: EPA
Date Data Arrived at EDR: 10/11/2019	Telephone: 202-566-0500
Date Made Active in Reports: 12/20/2019	Last EDR Contact: 01/10/2020
Number of Days to Update: 70	Next Scheduled EDR Contact: 04/20/2020
	Data Release Frequency: Annually

ICIS: Integrated Compliance Information System

The Integrated Compliance Information System (ICIS) supports the information needs of the national enforcement and compliance program as well as the unique needs of the National Pollutant Discharge Elimination System (NPDES) program.

Date of Government Version: 11/18/2016	Source: Environmental Protection Agency
Date Data Arrived at EDR: 11/23/2016	Telephone: 202-564-2501
Date Made Active in Reports: 02/10/2017	Last EDR Contact: 01/06/2020
Number of Days to Update: 79	Next Scheduled EDR Contact: 04/20/2020
	Data Release Frequency: Quarterly

FTTS: FIFRA/ TSCA Tracking System - FIFRA (Federal Insecticide, Fungicide, & Rodenticide Act)/TSCA (Toxic Substances Control Act)

FTTS tracks administrative cases and pesticide enforcement actions and compliance activities related to FIFRA, TSCA and EPCRA (Emergency Planning and Community Right-to-Know Act). To maintain currency, EDR contacts the Agency on a quarterly basis.

Date of Government Version: 04/09/2009	Source: EPA/Office of Prevention, Pesticides and Toxic Substances
Date Data Arrived at EDR: 04/16/2009	Telephone: 202-566-1667
Date Made Active in Reports: 05/11/2009	Last EDR Contact: 08/18/2017
Number of Days to Update: 25	Next Scheduled EDR Contact: 12/04/2017
	Data Release Frequency: No Update Planned

FTTS INSP: FIFRA/ TSCA Tracking System - FIFRA (Federal Insecticide, Fungicide, & Rodenticide Act)/TSCA (Toxic Substances Control Act)

A listing of FIFRA/TSCA Tracking System (FTTS) inspections and enforcements.

Date of Government Version: 04/09/2009	Source: EPA
Date Data Arrived at EDR: 04/16/2009	Telephone: 202-566-1667
Date Made Active in Reports: 05/11/2009	Last EDR Contact: 08/18/2017
Number of Days to Update: 25	Next Scheduled EDR Contact: 12/04/2017
	Data Release Frequency: No Update Planned

MLTS: Material Licensing Tracking System

MLTS is maintained by the Nuclear Regulatory Commission and contains a list of approximately 8,100 sites which possess or use radioactive materials and which are subject to NRC licensing requirements. To maintain currency, EDR contacts the Agency on a quarterly basis.

Date of Government Version: 10/25/2019	Source: Nuclear Regulatory Commission
Date Data Arrived at EDR: 10/25/2019	Telephone: 301-415-7169
Date Made Active in Reports: 01/15/2020	Last EDR Contact: 01/21/2020
Number of Days to Update: 82	Next Scheduled EDR Contact: 05/04/2020
	Data Release Frequency: Quarterly

GOVERNMENT RECORDS SEARCHED / DATA CURRENCY TRACKING

COAL ASH DOE: Steam-Electric Plant Operation Data

A listing of power plants that store ash in surface ponds.

Date of Government Version: 12/31/2018	Source: Department of Energy
Date Data Arrived at EDR: 12/04/2019	Telephone: 202-586-8719
Date Made Active in Reports: 01/15/2020	Last EDR Contact: 12/04/2019
Number of Days to Update: 42	Next Scheduled EDR Contact: 03/16/2020
	Data Release Frequency: Varies

COAL ASH EPA: Coal Combustion Residues Surface Impoundments List

A listing of coal combustion residues surface impoundments with high hazard potential ratings.

Date of Government Version: 01/12/2017	Source: Environmental Protection Agency
Date Data Arrived at EDR: 03/05/2019	Telephone: N/A
Date Made Active in Reports: 11/11/2019	Last EDR Contact: 02/27/2020
Number of Days to Update: 251	Next Scheduled EDR Contact: 06/15/2020
	Data Release Frequency: Varies

PCB TRANSFORMER: PCB Transformer Registration Database

The database of PCB transformer registrations that includes all PCB registration submittals.

Date of Government Version: 09/13/2019	Source: Environmental Protection Agency
Date Data Arrived at EDR: 11/06/2019	Telephone: 202-566-0517
Date Made Active in Reports: 02/10/2020	Last EDR Contact: 02/07/2020
Number of Days to Update: 96	Next Scheduled EDR Contact: 05/18/2020
	Data Release Frequency: Varies

RADINFO: Radiation Information Database

The Radiation Information Database (RADINFO) contains information about facilities that are regulated by U.S. Environmental Protection Agency (EPA) regulations for radiation and radioactivity.

Date of Government Version: 07/01/2019	Source: Environmental Protection Agency
Date Data Arrived at EDR: 07/01/2019	Telephone: 202-343-9775
Date Made Active in Reports: 09/23/2019	Last EDR Contact: 12/20/2019
Number of Days to Update: 84	Next Scheduled EDR Contact: 04/13/2020
	Data Release Frequency: Quarterly

HIST FTTS: FIFRA/TSCA Tracking System Administrative Case Listing

A complete administrative case listing from the FIFRA/TSCA Tracking System (FTTS) for all ten EPA regions. The information was obtained from the National Compliance Database (NCDB). NCDB supports the implementation of FIFRA (Federal Insecticide, Fungicide, and Rodenticide Act) and TSCA (Toxic Substances Control Act). Some EPA regions are now closing out records. Because of that, and the fact that some EPA regions are not providing EPA Headquarters with updated records, it was decided to create a HIST FTTS database. It included records that may not be included in the newer FTTS database updates. This database is no longer updated.

Date of Government Version: 10/19/2006	Source: Environmental Protection Agency
Date Data Arrived at EDR: 03/01/2007	Telephone: 202-564-2501
Date Made Active in Reports: 04/10/2007	Last EDR Contact: 12/17/2007
Number of Days to Update: 40	Next Scheduled EDR Contact: 03/17/2008
	Data Release Frequency: No Update Planned

HIST FTTS INSP: FIFRA/TSCA Tracking System Inspection & Enforcement Case Listing

A complete inspection and enforcement case listing from the FIFRA/TSCA Tracking System (FTTS) for all ten EPA regions. The information was obtained from the National Compliance Database (NCDB). NCDB supports the implementation of FIFRA (Federal Insecticide, Fungicide, and Rodenticide Act) and TSCA (Toxic Substances Control Act). Some EPA regions are now closing out records. Because of that, and the fact that some EPA regions are not providing EPA Headquarters with updated records, it was decided to create a HIST FTTS database. It included records that may not be included in the newer FTTS database updates. This database is no longer updated.

GOVERNMENT RECORDS SEARCHED / DATA CURRENCY TRACKING

Date of Government Version: 10/19/2006
Date Data Arrived at EDR: 03/01/2007
Date Made Active in Reports: 04/10/2007
Number of Days to Update: 40

Source: Environmental Protection Agency
Telephone: 202-564-2501
Last EDR Contact: 12/17/2008
Next Scheduled EDR Contact: 03/17/2008
Data Release Frequency: No Update Planned

DOT OPS: Incident and Accident Data

Department of Transportation, Office of Pipeline Safety Incident and Accident data.

Date of Government Version: 10/01/2019
Date Data Arrived at EDR: 10/29/2019
Date Made Active in Reports: 01/15/2020
Number of Days to Update: 78

Source: Department of Transportation, Office of Pipeline Safety
Telephone: 202-366-4595
Last EDR Contact: 01/28/2020
Next Scheduled EDR Contact: 05/11/2020
Data Release Frequency: Quarterly

CONSENT: Superfund (CERCLA) Consent Decrees

Major legal settlements that establish responsibility and standards for cleanup at NPL (Superfund) sites. Released periodically by United States District Courts after settlement by parties to litigation matters.

Date of Government Version: 09/30/2019
Date Data Arrived at EDR: 10/09/2019
Date Made Active in Reports: 12/20/2019
Number of Days to Update: 72

Source: Department of Justice, Consent Decree Library
Telephone: Varies
Last EDR Contact: 01/06/2020
Next Scheduled EDR Contact: 04/20/2020
Data Release Frequency: Varies

BRS: Biennial Reporting System

The Biennial Reporting System is a national system administered by the EPA that collects data on the generation and management of hazardous waste. BRS captures detailed data from two groups: Large Quantity Generators (LQG) and Treatment, Storage, and Disposal Facilities.

Date of Government Version: 12/31/2015
Date Data Arrived at EDR: 02/22/2017
Date Made Active in Reports: 09/28/2017
Number of Days to Update: 218

Source: EPA/NTIS
Telephone: 800-424-9346
Last EDR Contact: 02/27/2020
Next Scheduled EDR Contact: 04/06/2020
Data Release Frequency: Biennially

INDIAN RESERV: Indian Reservations

This map layer portrays Indian administered lands of the United States that have any area equal to or greater than 640 acres.

Date of Government Version: 12/31/2014
Date Data Arrived at EDR: 07/14/2015
Date Made Active in Reports: 01/10/2017
Number of Days to Update: 546

Source: USGS
Telephone: 202-208-3710
Last EDR Contact: 01/07/2020
Next Scheduled EDR Contact: 04/20/2020
Data Release Frequency: Semi-Annually

FUSRAP: Formerly Utilized Sites Remedial Action Program

DOE established the Formerly Utilized Sites Remedial Action Program (FUSRAP) in 1974 to remediate sites where radioactive contamination remained from Manhattan Project and early U.S. Atomic Energy Commission (AEC) operations.

Date of Government Version: 08/08/2017
Date Data Arrived at EDR: 09/11/2018
Date Made Active in Reports: 09/14/2018
Number of Days to Update: 3

Source: Department of Energy
Telephone: 202-586-3559
Last EDR Contact: 01/31/2020
Next Scheduled EDR Contact: 05/18/2020
Data Release Frequency: Varies

UMTRA: Uranium Mill Tailings Sites

Uranium ore was mined by private companies for federal government use in national defense programs. When the mills shut down, large piles of the sand-like material (mill tailings) remain after uranium has been extracted from the ore. Levels of human exposure to radioactive materials from the piles are low; however, in some cases tailings were used as construction materials before the potential health hazards of the tailings were recognized.

GOVERNMENT RECORDS SEARCHED / DATA CURRENCY TRACKING

Date of Government Version: 08/30/2019
Date Data Arrived at EDR: 11/15/2019
Date Made Active in Reports: 01/28/2020
Number of Days to Update: 74

Source: Department of Energy
Telephone: 505-845-0011
Last EDR Contact: 02/21/2020
Next Scheduled EDR Contact: 06/01/2020
Data Release Frequency: Varies

LEAD SMELTER 1: Lead Smelter Sites

A listing of former lead smelter site locations.

Date of Government Version: 01/30/2020
Date Data Arrived at EDR: 02/05/2020
Date Made Active in Reports: 02/14/2020
Number of Days to Update: 9

Source: Environmental Protection Agency
Telephone: 703-603-8787
Last EDR Contact: 03/04/2020
Next Scheduled EDR Contact: 04/13/2020
Data Release Frequency: Varies

LEAD SMELTER 2: Lead Smelter Sites

A list of several hundred sites in the U.S. where secondary lead smelting was done from 1931 and 1964. These sites may pose a threat to public health through ingestion or inhalation of contaminated soil or dust

Date of Government Version: 04/05/2001
Date Data Arrived at EDR: 10/27/2010
Date Made Active in Reports: 12/02/2010
Number of Days to Update: 36

Source: American Journal of Public Health
Telephone: 703-305-6451
Last EDR Contact: 12/02/2009
Next Scheduled EDR Contact: N/A
Data Release Frequency: No Update Planned

US AIRS (AFS): Aerometric Information Retrieval System Facility Subsystem (AFS)

The database is a sub-system of Aerometric Information Retrieval System (AIRS). AFS contains compliance data on air pollution point sources regulated by the U.S. EPA and/or state and local air regulatory agencies. This information comes from source reports by various stationary sources of air pollution, such as electric power plants, steel mills, factories, and universities, and provides information about the air pollutants they produce. Action, air program, air program pollutant, and general level plant data. It is used to track emissions and compliance data from industrial plants.

Date of Government Version: 10/12/2016
Date Data Arrived at EDR: 10/26/2016
Date Made Active in Reports: 02/03/2017
Number of Days to Update: 100

Source: EPA
Telephone: 202-564-2496
Last EDR Contact: 09/26/2017
Next Scheduled EDR Contact: 01/08/2018
Data Release Frequency: Annually

US AIRS MINOR: Air Facility System Data

A listing of minor source facilities.

Date of Government Version: 10/12/2016
Date Data Arrived at EDR: 10/26/2016
Date Made Active in Reports: 02/03/2017
Number of Days to Update: 100

Source: EPA
Telephone: 202-564-2496
Last EDR Contact: 09/26/2017
Next Scheduled EDR Contact: 01/08/2018
Data Release Frequency: Annually

US MINES: Mines Master Index File

Contains all mine identification numbers issued for mines active or opened since 1971. The data also includes violation information.

Date of Government Version: 11/06/2019
Date Data Arrived at EDR: 11/25/2019
Date Made Active in Reports: 01/28/2020
Number of Days to Update: 64

Source: Department of Labor, Mine Safety and Health Administration
Telephone: 303-231-5959
Last EDR Contact: 02/25/2020
Next Scheduled EDR Contact: 06/08/2020
Data Release Frequency: Semi-Annually

MINES VIOLATIONS: MSHA Violation Assessment Data

Mines violation and assessment information. Department of Labor, Mine Safety & Health Administration.

GOVERNMENT RECORDS SEARCHED / DATA CURRENCY TRACKING

Date of Government Version: 12/03/2019
Date Data Arrived at EDR: 12/03/2019
Date Made Active in Reports: 01/28/2020
Number of Days to Update: 56

Source: DOL, Mine Safety & Health Admi
Telephone: 202-693-9424
Last EDR Contact: 03/02/2020
Next Scheduled EDR Contact: 06/15/2020
Data Release Frequency: Quarterly

US MINES 2: Ferrous and Nonferrous Metal Mines Database Listing

This map layer includes ferrous (ferrous metal mines are facilities that extract ferrous metals, such as iron ore or molybdenum) and nonferrous (Nonferrous metal mines are facilities that extract nonferrous metals, such as gold, silver, copper, zinc, and lead) metal mines in the United States.

Date of Government Version: 12/05/2005
Date Data Arrived at EDR: 02/29/2008
Date Made Active in Reports: 04/18/2008
Number of Days to Update: 49

Source: USGS
Telephone: 703-648-7709
Last EDR Contact: 02/28/2020
Next Scheduled EDR Contact: 06/08/2020
Data Release Frequency: Varies

US MINES 3: Active Mines & Mineral Plants Database Listing

Active Mines and Mineral Processing Plant operations for commodities monitored by the Minerals Information Team of the USGS.

Date of Government Version: 04/14/2011
Date Data Arrived at EDR: 06/08/2011
Date Made Active in Reports: 09/13/2011
Number of Days to Update: 97

Source: USGS
Telephone: 703-648-7709
Last EDR Contact: 02/28/2020
Next Scheduled EDR Contact: 06/08/2020
Data Release Frequency: Varies

ABANDONED MINES: Abandoned Mines

An inventory of land and water impacted by past mining (primarily coal mining) is maintained by OSMRE to provide information needed to implement the Surface Mining Control and Reclamation Act of 1977 (SMCRA). The inventory contains information on the location, type, and extent of AML impacts, as well as, information on the cost associated with the reclamation of those problems. The inventory is based upon field surveys by State, Tribal, and OSMRE program officials. It is dynamic to the extent that it is modified as new problems are identified and existing problems are reclaimed.

Date of Government Version: 12/09/2019
Date Data Arrived at EDR: 12/11/2019
Date Made Active in Reports: 02/27/2020
Number of Days to Update: 78

Source: Department of Interior
Telephone: 202-208-2609
Last EDR Contact: 03/05/2020
Next Scheduled EDR Contact: 06/22/2020
Data Release Frequency: Quarterly

FINDS: Facility Index System/Facility Registry System

Facility Index System. FINDS contains both facility information and 'pointers' to other sources that contain more detail. EDR includes the following FINDS databases in this report: PCS (Permit Compliance System), AIRS (Aerometric Information Retrieval System), DOCKET (Enforcement Docket used to manage and track information on civil judicial enforcement cases for all environmental statutes), FURS (Federal Underground Injection Control), C-DOCKET (Criminal Docket System used to track criminal enforcement actions for all environmental statutes), FFIS (Federal Facilities Information System), STATE (State Environmental Laws and Statutes), and PADS (PCB Activity Data System).

Date of Government Version: 11/22/2019
Date Data Arrived at EDR: 12/04/2019
Date Made Active in Reports: 03/02/2020
Number of Days to Update: 89

Source: EPA
Telephone: (415) 947-8000
Last EDR Contact: 03/03/2020
Next Scheduled EDR Contact: 06/15/2020
Data Release Frequency: Quarterly

UXO: Unexploded Ordnance Sites

A listing of unexploded ordnance site locations

Date of Government Version: 12/31/2017
Date Data Arrived at EDR: 01/17/2019
Date Made Active in Reports: 04/01/2019
Number of Days to Update: 74

Source: Department of Defense
Telephone: 703-704-1564
Last EDR Contact: 01/13/2020
Next Scheduled EDR Contact: 04/27/2020
Data Release Frequency: Varies

GOVERNMENT RECORDS SEARCHED / DATA CURRENCY TRACKING

DOCKET HWC: Hazardous Waste Compliance Docket Listing

A complete list of the Federal Agency Hazardous Waste Compliance Docket Facilities.

Date of Government Version: 05/31/2018	Source: Environmental Protection Agency
Date Data Arrived at EDR: 07/26/2018	Telephone: 202-564-0527
Date Made Active in Reports: 10/05/2018	Last EDR Contact: 02/21/2020
Number of Days to Update: 71	Next Scheduled EDR Contact: 06/08/2020
	Data Release Frequency: Varies

ECHO: Enforcement & Compliance History Information

ECHO provides integrated compliance and enforcement information for about 800,000 regulated facilities nationwide.

Date of Government Version: 10/06/2019	Source: Environmental Protection Agency
Date Data Arrived at EDR: 10/08/2019	Telephone: 202-564-2280
Date Made Active in Reports: 01/02/2020	Last EDR Contact: 01/07/2020
Number of Days to Update: 86	Next Scheduled EDR Contact: 04/20/2020
	Data Release Frequency: Quarterly

FUELS PROGRAM: EPA Fuels Program Registered Listing

This listing includes facilities that are registered under the Part 80 (Code of Federal Regulations) EPA Fuels Programs. All companies now are required to submit new and updated registrations.

Date of Government Version: 11/18/2019	Source: EPA
Date Data Arrived at EDR: 11/19/2019	Telephone: 800-385-6164
Date Made Active in Reports: 01/28/2020	Last EDR Contact: 02/19/2020
Number of Days to Update: 70	Next Scheduled EDR Contact: 06/01/2020
	Data Release Frequency: Quarterly

CA BOND EXP. PLAN: Bond Expenditure Plan

Department of Health Services developed a site-specific expenditure plan as the basis for an appropriation of Hazardous Substance Cleanup Bond Act funds. It is not updated.

Date of Government Version: 01/01/1989	Source: Department of Health Services
Date Data Arrived at EDR: 07/27/1994	Telephone: 916-255-2118
Date Made Active in Reports: 08/02/1994	Last EDR Contact: 05/31/1994
Number of Days to Update: 6	Next Scheduled EDR Contact: N/A
	Data Release Frequency: No Update Planned

CORTESE: "Cortese" Hazardous Waste & Substances Sites List

The sites for the list are designated by the State Water Resource Control Board (LUST), the Integrated Waste Board (SWF/LS), and the Department of Toxic Substances Control (Cal-Sites).

Date of Government Version: 12/18/2019	Source: CAL EPA/Office of Emergency Information
Date Data Arrived at EDR: 12/20/2019	Telephone: 916-323-3400
Date Made Active in Reports: 02/20/2020	Last EDR Contact: 12/20/2019
Number of Days to Update: 62	Next Scheduled EDR Contact: 04/06/2020
	Data Release Frequency: Quarterly

CUPA SAN FRANCISCO CO: CUPA Facility Listing

Cupa facilities

Date of Government Version: 10/31/2019	Source: San Francisco County Department of Environmental Health
Date Data Arrived at EDR: 11/01/2019	Telephone: 415-252-3896
Date Made Active in Reports: 12/11/2019	Last EDR Contact: 01/31/2020
Number of Days to Update: 40	Next Scheduled EDR Contact: 05/18/2020
	Data Release Frequency: Varies

CUPA LIVERMORE-PLEASANTON: CUPA Facility Listing

list of facilities associated with the various CUPA programs in Livermore-Pleasanton

GOVERNMENT RECORDS SEARCHED / DATA CURRENCY TRACKING

Date of Government Version: 05/01/2019
Date Data Arrived at EDR: 05/14/2019
Date Made Active in Reports: 07/17/2019
Number of Days to Update: 64

Source: Livermore-Pleasanton Fire Department
Telephone: 925-454-2361
Last EDR Contact: 02/14/2020
Next Scheduled EDR Contact: 05/25/2020
Data Release Frequency: Varies

DRYCLEANERS: Cleaner Facilities

A list of drycleaner related facilities that have EPA ID numbers. These are facilities with certain SIC codes: power laundries, family and commercial; garment pressing and cleaner's agents; linen supply; coin-operated laundries and cleaning; drycleaning plants, except rugs; carpet and upholster cleaning; industrial launderers; laundry and garment services.

Date of Government Version: 09/06/2019
Date Data Arrived at EDR: 10/11/2019
Date Made Active in Reports: 12/12/2019
Number of Days to Update: 62

Source: Department of Toxic Substance Control
Telephone: 916-327-4498
Last EDR Contact: 02/27/2020
Next Scheduled EDR Contact: 06/15/2020
Data Release Frequency: Annually

DRYCLEAN AVAQMD: Antelope Valley Air Quality Management District Drycleaner Listing

A listing of dry cleaners in the Antelope Valley Air Quality Management District.

Date of Government Version: 12/02/2019
Date Data Arrived at EDR: 12/03/2019
Date Made Active in Reports: 02/04/2020
Number of Days to Update: 63

Source: Antelope Valley Air Quality Management District
Telephone: 661-723-8070
Last EDR Contact: 02/27/2020
Next Scheduled EDR Contact: 06/15/2020
Data Release Frequency: Varies

DRYCLEAN SOUTH COAST: South Coast Air Quality Management District Drycleaner Listing

A listing of dry cleaners in the South Coast Air Quality Management District

Date of Government Version: 09/27/2019
Date Data Arrived at EDR: 10/01/2019
Date Made Active in Reports: 11/07/2019
Number of Days to Update: 37

Source: South Coast Air Quality Management District
Telephone: 909-396-3211
Last EDR Contact: 02/21/2020
Next Scheduled EDR Contact: 06/08/2020
Data Release Frequency: Varies

EMI: Emissions Inventory Data

Toxics and criteria pollutant emissions data collected by the ARB and local air pollution agencies.

Date of Government Version: 12/31/2017
Date Data Arrived at EDR: 06/24/2019
Date Made Active in Reports: 08/22/2019
Number of Days to Update: 59

Source: California Air Resources Board
Telephone: 916-322-2990
Last EDR Contact: 12/19/2019
Next Scheduled EDR Contact: 03/29/2020
Data Release Frequency: Varies

ENF: Enforcement Action Listing

A listing of Water Board Enforcement Actions. Formal is everything except Oral/Verbal Communication, Notice of Violation, Expedited Payment Letter, and Staff Enforcement Letter.

Date of Government Version: 07/19/2019
Date Data Arrived at EDR: 07/22/2019
Date Made Active in Reports: 09/26/2019
Number of Days to Update: 66

Source: State Water Resources Control Board
Telephone: 916-445-9379
Last EDR Contact: 01/22/2020
Next Scheduled EDR Contact: 05/04/2020
Data Release Frequency: Varies

Financial Assurance 1: Financial Assurance Information Listing

Financial Assurance information

Date of Government Version: 10/17/2019
Date Data Arrived at EDR: 10/22/2019
Date Made Active in Reports: 01/02/2020
Number of Days to Update: 72

Source: Department of Toxic Substances Control
Telephone: 916-255-3628
Last EDR Contact: 01/17/2020
Next Scheduled EDR Contact: 05/04/2020
Data Release Frequency: Varies

GOVERNMENT RECORDS SEARCHED / DATA CURRENCY TRACKING

Financial Assurance 2: Financial Assurance Information Listing

A listing of financial assurance information for solid waste facilities. Financial assurance is intended to ensure that resources are available to pay for the cost of closure, post-closure care, and corrective measures if the owner or operator of a regulated facility is unable or unwilling to pay.

Date of Government Version: 11/08/2019	Source: California Integrated Waste Management Board
Date Data Arrived at EDR: 11/12/2019	Telephone: 916-341-6066
Date Made Active in Reports: 01/08/2020	Last EDR Contact: 02/07/2020
Number of Days to Update: 57	Next Scheduled EDR Contact: 05/25/2020
	Data Release Frequency: Varies

HAZNET: Facility and Manifest Data

Facility and Manifest Data. The data is extracted from the copies of hazardous waste manifests received each year by the DTSC. The annual volume of manifests is typically 700,000 - 1,000,000 annually, representing approximately 350,000 - 500,000 shipments. Data are from the manifests submitted without correction, and therefore many contain some invalid values for data elements such as generator ID, TSD ID, waste category, and disposal method. This database begins with calendar year 1993.

Date of Government Version: 12/31/2017	Source: California Environmental Protection Agency
Date Data Arrived at EDR: 05/29/2019	Telephone: 916-255-1136
Date Made Active in Reports: 07/22/2019	Last EDR Contact: 04/22/2019
Number of Days to Update: 54	Next Scheduled EDR Contact: 04/20/2020
	Data Release Frequency: Annually

ICE: ICE

Contains data pertaining to the Permitted Facilities with Inspections / Enforcements sites tracked in Envirostor.

Date of Government Version: 11/18/2019	Source: Department of Toxic Substances Control
Date Data Arrived at EDR: 11/19/2019	Telephone: 877-786-9427
Date Made Active in Reports: 01/23/2020	Last EDR Contact: 02/19/2020
Number of Days to Update: 65	Next Scheduled EDR Contact: 06/01/2020
	Data Release Frequency: Quarterly

HIST CORTESE: Hazardous Waste & Substance Site List

The sites for the list are designated by the State Water Resource Control Board [LUST], the Integrated Waste Board [SWF/LS], and the Department of Toxic Substances Control [CALSTITES]. This listing is no longer updated by the state agency.

Date of Government Version: 04/01/2001	Source: Department of Toxic Substances Control
Date Data Arrived at EDR: 01/22/2009	Telephone: 916-323-3400
Date Made Active in Reports: 04/08/2009	Last EDR Contact: 01/22/2009
Number of Days to Update: 76	Next Scheduled EDR Contact: N/A
	Data Release Frequency: No Update Planned

HWP: EnviroStor Permitted Facilities Listing

Detailed information on permitted hazardous waste facilities and corrective action ("cleanups") tracked in EnviroStor.

Date of Government Version: 11/18/2019	Source: Department of Toxic Substances Control
Date Data Arrived at EDR: 11/19/2019	Telephone: 916-323-3400
Date Made Active in Reports: 01/23/2020	Last EDR Contact: 02/19/2020
Number of Days to Update: 65	Next Scheduled EDR Contact: 06/01/2020
	Data Release Frequency: Quarterly

HWT: Registered Hazardous Waste Transporter Database

A listing of hazardous waste transporters. In California, unless specifically exempted, it is unlawful for any person to transport hazardous wastes unless the person holds a valid registration issued by DTSC. A hazardous waste transporter registration is valid for one year and is assigned a unique registration number.

Date of Government Version: 01/06/2020	Source: Department of Toxic Substances Control
Date Data Arrived at EDR: 01/07/2020	Telephone: 916-440-7145
Date Made Active in Reports: 03/05/2020	Last EDR Contact: 01/07/2020
Number of Days to Update: 58	Next Scheduled EDR Contact: 04/20/2020
	Data Release Frequency: Quarterly

GOVERNMENT RECORDS SEARCHED / DATA CURRENCY TRACKING

MINES: Mines Site Location Listing

A listing of mine site locations from the Office of Mine Reclamation.

Date of Government Version: 12/09/2019	Source: Department of Conservation
Date Data Arrived at EDR: 12/10/2019	Telephone: 916-322-1080
Date Made Active in Reports: 02/24/2020	Last EDR Contact: 12/10/2019
Number of Days to Update: 76	Next Scheduled EDR Contact: 03/23/2020
	Data Release Frequency: Quarterly

MWMP: Medical Waste Management Program Listing

The Medical Waste Management Program (MWMP) ensures the proper handling and disposal of medical waste by permitting and inspecting medical waste Offsite Treatment Facilities (PDF) and Transfer Stations (PDF) throughout the state. MWMP also oversees all Medical Waste Transporters.

Date of Government Version: 11/22/2019	Source: Department of Public Health
Date Data Arrived at EDR: 12/04/2019	Telephone: 916-558-1784
Date Made Active in Reports: 02/04/2020	Last EDR Contact: 03/03/2020
Number of Days to Update: 62	Next Scheduled EDR Contact: 06/15/2020
	Data Release Frequency: Varies

NPDES: NPDES Permits Listing

A listing of NPDES permits, including stormwater.

Date of Government Version: 11/11/2019	Source: State Water Resources Control Board
Date Data Arrived at EDR: 11/12/2019	Telephone: 916-445-9379
Date Made Active in Reports: 01/08/2020	Last EDR Contact: 02/11/2020
Number of Days to Update: 57	Next Scheduled EDR Contact: 05/25/2020
	Data Release Frequency: Quarterly

PEST LIC: Pesticide Regulation Licenses Listing

A listing of licenses and certificates issued by the Department of Pesticide Regulation. The DPR issues licenses and/or certificates to: Persons and businesses that apply or sell pesticides; Pest control dealers and brokers; Persons who advise on agricultural pesticide applications.

Date of Government Version: 12/03/2019	Source: Department of Pesticide Regulation
Date Data Arrived at EDR: 12/04/2019	Telephone: 916-445-4038
Date Made Active in Reports: 02/04/2020	Last EDR Contact: 03/03/2020
Number of Days to Update: 62	Next Scheduled EDR Contact: 06/15/2020
	Data Release Frequency: Quarterly

PROC: Certified Processors Database

A listing of certified processors.

Date of Government Version: 12/09/2019	Source: Department of Conservation
Date Data Arrived at EDR: 12/10/2019	Telephone: 916-323-3836
Date Made Active in Reports: 02/19/2020	Last EDR Contact: 12/10/2019
Number of Days to Update: 71	Next Scheduled EDR Contact: 03/23/2020
	Data Release Frequency: Quarterly

NOTIFY 65: Proposition 65 Records

Listings of all Proposition 65 incidents reported to counties by the State Water Resources Control Board and the Regional Water Quality Control Board. This database is no longer updated by the reporting agency.

Date of Government Version: 12/11/2019	Source: State Water Resources Control Board
Date Data Arrived at EDR: 12/12/2019	Telephone: 916-445-3846
Date Made Active in Reports: 02/21/2020	Last EDR Contact: 12/11/2019
Number of Days to Update: 71	Next Scheduled EDR Contact: 03/30/2020
	Data Release Frequency: No Update Planned

GOVERNMENT RECORDS SEARCHED / DATA CURRENCY TRACKING

UIC: UIC Listing

A listing of wells identified as underground injection wells, in the California Oil and Gas Wells database.

Date of Government Version: 12/06/2019	Source: Department of Conservation
Date Data Arrived at EDR: 12/10/2019	Telephone: 916-445-2408
Date Made Active in Reports: 02/19/2020	Last EDR Contact: 12/10/2019
Number of Days to Update: 71	Next Scheduled EDR Contact: 03/23/2020
	Data Release Frequency: Varies

UIC GEO: Underground Injection Control Sites (GEOTRACKER)

Underground control injection sites

Date of Government Version: 12/09/2019	Source: State Water Resource Control Board
Date Data Arrived at EDR: 12/10/2019	Telephone: 866-480-1028
Date Made Active in Reports: 02/18/2020	Last EDR Contact: 12/10/2019
Number of Days to Update: 70	Next Scheduled EDR Contact: 03/23/2020
	Data Release Frequency: Varies

WASTEWATER PITS: Oil Wastewater Pits Listing

Water officials discovered that oil producers have been dumping chemical-laden wastewater into hundreds of unlined pits that are operating without proper permits. Inspections completed by the Central Valley Regional Water Quality Control Board revealed the existence of previously unidentified waste sites. The water boards review found that more than one-third of the region's active disposal pits are operating without permission.

Date of Government Version: 05/08/2018	Source: RWQCB, Central Valley Region
Date Data Arrived at EDR: 07/11/2018	Telephone: 559-445-5577
Date Made Active in Reports: 09/13/2018	Last EDR Contact: 01/07/2020
Number of Days to Update: 64	Next Scheduled EDR Contact: 04/20/2020
	Data Release Frequency: Varies

WDS: Waste Discharge System

Sites which have been issued waste discharge requirements.

Date of Government Version: 06/19/2007	Source: State Water Resources Control Board
Date Data Arrived at EDR: 06/20/2007	Telephone: 916-341-5227
Date Made Active in Reports: 06/29/2007	Last EDR Contact: 02/14/2020
Number of Days to Update: 9	Next Scheduled EDR Contact: 06/01/2020
	Data Release Frequency: No Update Planned

WIP: Well Investigation Program Case List

Well Investigation Program case in the San Gabriel and San Fernando Valley area.

Date of Government Version: 07/03/2009	Source: Los Angeles Water Quality Control Board
Date Data Arrived at EDR: 07/21/2009	Telephone: 213-576-6726
Date Made Active in Reports: 08/03/2009	Last EDR Contact: 12/17/2019
Number of Days to Update: 13	Next Scheduled EDR Contact: 04/06/2020
	Data Release Frequency: No Update Planned

MILITARY PRIV SITES: Military Privatized Sites (GEOTRACKER)

Military privatized sites

Date of Government Version: 12/09/2019	Source: State Water Resources Control Board
Date Data Arrived at EDR: 12/10/2019	Telephone: 866-480-1028
Date Made Active in Reports: 02/18/2020	Last EDR Contact: 12/10/2019
Number of Days to Update: 70	Next Scheduled EDR Contact: 03/23/2020
	Data Release Frequency: Varies

PROJECT: Project Sites (GEOTRACKER)

Projects sites

GOVERNMENT RECORDS SEARCHED / DATA CURRENCY TRACKING

Date of Government Version: 12/09/2019
Date Data Arrived at EDR: 12/10/2019
Date Made Active in Reports: 02/18/2020
Number of Days to Update: 70

Source: State Water Resources Control Board
Telephone: 866-480-1028
Last EDR Contact: 12/10/2019
Next Scheduled EDR Contact: 03/23/2020
Data Release Frequency: Varies

WDR: Waste Discharge Requirements Listing

In general, the Waste Discharge Requirements (WDRs) Program (sometimes also referred to as the "Non Chapter 15 (Non 15) Program") regulates point discharges that are exempt pursuant to Subsection 20090 of Title 27 and not subject to the Federal Water Pollution Control Act. Exemptions from Title 27 may be granted for nine categories of discharges (e.g., sewage, wastewater, etc.) that meet, and continue to meet, the preconditions listed for each specific exemption. The scope of the WDRs Program also includes the discharge of wastes classified as inert, pursuant to section 20230 of Title 27.

Date of Government Version: 12/09/2019
Date Data Arrived at EDR: 12/10/2019
Date Made Active in Reports: 02/19/2020
Number of Days to Update: 71

Source: State Water Resources Control Board
Telephone: 916-341-5810
Last EDR Contact: 12/10/2019
Next Scheduled EDR Contact: 03/23/2020
Data Release Frequency: Quarterly

CIWQS: California Integrated Water Quality System

The California Integrated Water Quality System (CIWQS) is a computer system used by the State and Regional Water Quality Control Boards to track information about places of environmental interest, manage permits and other orders, track inspections, and manage violations and enforcement activities.

Date of Government Version: 12/03/2019
Date Data Arrived at EDR: 12/04/2019
Date Made Active in Reports: 02/04/2020
Number of Days to Update: 62

Source: State Water Resources Control Board
Telephone: 866-794-4977
Last EDR Contact: 03/03/2020
Next Scheduled EDR Contact: 06/15/2020
Data Release Frequency: Varies

CERS: CalEPA Regulated Site Portal Data

The CalEPA Regulated Site Portal database combines data about environmentally regulated sites and facilities in California into a single database. It combines data from a variety of state and federal databases, and provides an overview of regulated activities across the spectrum of environmental programs for any given location in California. These activities include hazardous materials and waste, state and federal cleanups, impacted ground and surface waters, and toxic materials

Date of Government Version: 10/21/2019
Date Data Arrived at EDR: 10/22/2019
Date Made Active in Reports: 01/03/2020
Number of Days to Update: 73

Source: California Environmental Protection Agency
Telephone: 916-323-2514
Last EDR Contact: 01/22/2020
Next Scheduled EDR Contact: 05/04/2020
Data Release Frequency: Varies

NON-CASE INFO: Non-Case Information Sites (GEOTRACKER)

Non-Case Information sites

Date of Government Version: 12/09/2019
Date Data Arrived at EDR: 12/10/2019
Date Made Active in Reports: 02/18/2020
Number of Days to Update: 70

Source: State Water Resources Control Board
Telephone: 866-480-1028
Last EDR Contact: 12/10/2019
Next Scheduled EDR Contact: 03/23/2020
Data Release Frequency: Varies

OTHER OIL GAS: Other Oil & Gas Projects Sites (GEOTRACKER)

Other Oil & Gas Projects sites

Date of Government Version: 12/09/2019
Date Data Arrived at EDR: 12/10/2019
Date Made Active in Reports: 02/18/2020
Number of Days to Update: 70

Source: State Water Resources Control Board
Telephone: 866-480-1028
Last EDR Contact: 12/10/2019
Next Scheduled EDR Contact: 03/23/2020
Data Release Frequency: Varies

GOVERNMENT RECORDS SEARCHED / DATA CURRENCY TRACKING

PROD WATER PONDS: Produced Water Ponds Sites (GEOTRACKER)

Produced water ponds sites

Date of Government Version: 12/09/2019
Date Data Arrived at EDR: 12/10/2019
Date Made Active in Reports: 02/18/2020
Number of Days to Update: 70

Source: State Water Resources Control Board
Telephone: 866-480-1028
Last EDR Contact: 12/10/2019
Next Scheduled EDR Contact: 03/23/2020
Data Release Frequency: Varies

SAMPLING POINT: Sampling Point ? Public Sites (GEOTRACKER)

Sampling point - public sites

Date of Government Version: 12/09/2019
Date Data Arrived at EDR: 12/10/2019
Date Made Active in Reports: 02/18/2020
Number of Days to Update: 70

Source: State Water Resources Control Board
Telephone: 866-480-1028
Last EDR Contact: 12/10/2019
Next Scheduled EDR Contact: 03/23/2020
Data Release Frequency: Varies

WELL STIM PROJ: Well Stimulation Project (GEOTRACKER)

Includes areas of groundwater monitoring plans, a depiction of the monitoring network, and the facilities, boundaries, and subsurface characteristics of the oilfield and the features (oil and gas wells, produced water ponds, UIC wells, water supply wells, etc?) being monitored

Date of Government Version: 12/09/2019
Date Data Arrived at EDR: 12/10/2019
Date Made Active in Reports: 02/18/2020
Number of Days to Update: 70

Source: State Water Resources Control Board
Telephone: 866-480-1028
Last EDR Contact: 12/10/2019
Next Scheduled EDR Contact: 03/23/2020
Data Release Frequency: Varies

MINES MRDS: Mineral Resources Data System

Mineral Resources Data System

Date of Government Version: 04/06/2018
Date Data Arrived at EDR: 10/21/2019
Date Made Active in Reports: 10/24/2019
Number of Days to Update: 3

Source: USGS
Telephone: 703-648-6533
Last EDR Contact: 02/28/2020
Next Scheduled EDR Contact: 06/08/2020
Data Release Frequency: Varies

HWTS: Hazardous Waste Tracking System

The Hazardous Waste Tracking System (HWTS) is the Department of Toxic Substances Control's data repository for hazardous waste Identification (ID) numbers and manifest information. HWTS generates reports on hazardous waste shipments for generators, transporters, and TSDFs.

Date of Government Version: 10/15/2019
Date Data Arrived at EDR: 11/14/2019
Date Made Active in Reports: 02/07/2020
Number of Days to Update: 85

Source: Department of Toxic Substances Control
Telephone: 916-324-2444
Last EDR Contact: 01/17/2020
Next Scheduled EDR Contact: 04/20/2020
Data Release Frequency: Varies

EDR HIGH RISK HISTORICAL RECORDS

EDR Exclusive Records

EDR MGP: EDR Proprietary Manufactured Gas Plants

The EDR Proprietary Manufactured Gas Plant Database includes records of coal gas plants (manufactured gas plants) compiled by EDR's researchers. Manufactured gas sites were used in the United States from the 1800's to 1950's to produce a gas that could be distributed and used as fuel. These plants used whale oil, rosin, coal, or a mixture of coal, oil, and water that also produced a significant amount of waste. Many of the byproducts of the gas production, such as coal tar (oily waste containing volatile and non-volatile chemicals), sludges, oils and other compounds are potentially hazardous to human health and the environment. The byproduct from this process was frequently disposed of directly at the plant site and can remain or spread slowly, serving as a continuous source of soil and groundwater contamination.

GOVERNMENT RECORDS SEARCHED / DATA CURRENCY TRACKING

Date of Government Version: N/A
Date Data Arrived at EDR: N/A
Date Made Active in Reports: N/A
Number of Days to Update: N/A

Source: EDR, Inc.
Telephone: N/A
Last EDR Contact: N/A
Next Scheduled EDR Contact: N/A
Data Release Frequency: No Update Planned

EDR Hist Auto: EDR Exclusive Historical Auto Stations

EDR has searched selected national collections of business directories and has collected listings of potential gas station/filling station/service station sites that were available to EDR researchers. EDR's review was limited to those categories of sources that might, in EDR's opinion, include gas station/filling station/service station establishments. The categories reviewed included, but were not limited to gas, gas station, gasoline station, filling station, auto, automobile repair, auto service station, service station, etc. This database falls within a category of information EDR classifies as "High Risk Historical Records", or HRHR. EDR's HRHR effort presents unique and sometimes proprietary data about past sites and operations that typically create environmental concerns, but may not show up in current government records searches.

Date of Government Version: N/A
Date Data Arrived at EDR: N/A
Date Made Active in Reports: N/A
Number of Days to Update: N/A

Source: EDR, Inc.
Telephone: N/A
Last EDR Contact: N/A
Next Scheduled EDR Contact: N/A
Data Release Frequency: Varies

EDR Hist Cleaner: EDR Exclusive Historical Cleaners

EDR has searched selected national collections of business directories and has collected listings of potential dry cleaner sites that were available to EDR researchers. EDR's review was limited to those categories of sources that might, in EDR's opinion, include dry cleaning establishments. The categories reviewed included, but were not limited to dry cleaners, cleaners, laundry, laundromat, cleaning/laundry, wash & dry etc. This database falls within a category of information EDR classifies as "High Risk Historical Records", or HRHR. EDR's HRHR effort presents unique and sometimes proprietary data about past sites and operations that typically create environmental concerns, but may not show up in current government records searches.

Date of Government Version: N/A
Date Data Arrived at EDR: N/A
Date Made Active in Reports: N/A
Number of Days to Update: N/A

Source: EDR, Inc.
Telephone: N/A
Last EDR Contact: N/A
Next Scheduled EDR Contact: N/A
Data Release Frequency: Varies

EDR RECOVERED GOVERNMENT ARCHIVES

Exclusive Recovered Govt. Archives

RGA LF: Recovered Government Archive Solid Waste Facilities List

The EDR Recovered Government Archive Landfill database provides a list of landfills derived from historical databases and includes many records that no longer appear in current government lists. Compiled from Records formerly available from the Department of Resources Recycling and Recovery in California.

Date of Government Version: N/A
Date Data Arrived at EDR: 07/01/2013
Date Made Active in Reports: 01/13/2014
Number of Days to Update: 196

Source: Department of Resources Recycling and Recovery
Telephone: N/A
Last EDR Contact: 06/01/2012
Next Scheduled EDR Contact: N/A
Data Release Frequency: Varies

RGA LUST: Recovered Government Archive Leaking Underground Storage Tank

The EDR Recovered Government Archive Leaking Underground Storage Tank database provides a list of LUST incidents derived from historical databases and includes many records that no longer appear in current government lists. Compiled from Records formerly available from the State Water Resources Control Board in California.

Date of Government Version: N/A
Date Data Arrived at EDR: 07/01/2013
Date Made Active in Reports: 12/30/2013
Number of Days to Update: 182

Source: State Water Resources Control Board
Telephone: N/A
Last EDR Contact: 06/01/2012
Next Scheduled EDR Contact: N/A
Data Release Frequency: Varies

GOVERNMENT RECORDS SEARCHED / DATA CURRENCY TRACKING

COUNTY RECORDS

ALAMEDA COUNTY:

CS ALAMEDA: Contaminated Sites

A listing of contaminated sites overseen by the Toxic Release Program (oil and groundwater contamination from chemical releases and spills) and the Leaking Underground Storage Tank Program (soil and ground water contamination from leaking petroleum USTs).

Date of Government Version: 01/09/2019
Date Data Arrived at EDR: 01/11/2019
Date Made Active in Reports: 03/05/2019
Number of Days to Update: 53

Source: Alameda County Environmental Health Services
Telephone: 510-567-6700
Last EDR Contact: 01/06/2020
Next Scheduled EDR Contact: 04/20/2020
Data Release Frequency: Semi-Annually

UST ALAMEDA: Underground Tanks

Underground storage tank sites located in Alameda county.

Date of Government Version: 10/02/2019
Date Data Arrived at EDR: 10/03/2019
Date Made Active in Reports: 11/06/2019
Number of Days to Update: 34

Source: Alameda County Environmental Health Services
Telephone: 510-567-6700
Last EDR Contact: 01/06/2020
Next Scheduled EDR Contact: 04/24/2047
Data Release Frequency: Semi-Annually

AMADOR COUNTY:

CUPA AMADOR: CUPA Facility List

Cupa Facility List

Date of Government Version: 09/06/2019
Date Data Arrived at EDR: 09/10/2019
Date Made Active in Reports: 10/31/2019
Number of Days to Update: 51

Source: Amador County Environmental Health
Telephone: 209-223-6439
Last EDR Contact: 02/27/2020
Next Scheduled EDR Contact: 06/15/2020
Data Release Frequency: Varies

BUTTE COUNTY:

CUPA BUTTE: CUPA Facility Listing

Cupa facility list.

Date of Government Version: 04/21/2017
Date Data Arrived at EDR: 04/25/2017
Date Made Active in Reports: 08/09/2017
Number of Days to Update: 106

Source: Public Health Department
Telephone: 530-538-7149
Last EDR Contact: 01/06/2020
Next Scheduled EDR Contact: 04/20/2020
Data Release Frequency: No Update Planned

CALVERAS COUNTY:

CUPA CALVERAS: CUPA Facility Listing

Cupa Facility Listing

Date of Government Version: 12/02/2019
Date Data Arrived at EDR: 12/03/2019
Date Made Active in Reports: 02/04/2020
Number of Days to Update: 63

Source: Calveras County Environmental Health
Telephone: 209-754-6399
Last EDR Contact: 12/03/2019
Next Scheduled EDR Contact: 04/06/2020
Data Release Frequency: Quarterly

COLUSA COUNTY:

GOVERNMENT RECORDS SEARCHED / DATA CURRENCY TRACKING

CUPA COLUSA: CUPA Facility List Cupa facility list.

Date of Government Version: 08/14/2019
Date Data Arrived at EDR: 08/20/2019
Date Made Active in Reports: 10/18/2019
Number of Days to Update: 59

Source: Health & Human Services
Telephone: 530-458-0396
Last EDR Contact: 02/27/2020
Next Scheduled EDR Contact: 05/18/2020
Data Release Frequency: Semi-Annually

CONTRA COSTA COUNTY:

SL CONTRA COSTA: Site List

List includes sites from the underground tank, hazardous waste generator and business plan/2185 programs.

Date of Government Version: 12/02/2019
Date Data Arrived at EDR: 12/04/2019
Date Made Active in Reports: 02/04/2020
Number of Days to Update: 62

Source: Contra Costa Health Services Department
Telephone: 925-646-2286
Last EDR Contact: 01/27/2020
Next Scheduled EDR Contact: 05/11/2020
Data Release Frequency: Semi-Annually

DEL NORTE COUNTY:

CUPA DEL NORTE: CUPA Facility List Cupa Facility list

Date of Government Version: 10/11/2019
Date Data Arrived at EDR: 10/29/2019
Date Made Active in Reports: 12/11/2019
Number of Days to Update: 43

Source: Del Norte County Environmental Health Division
Telephone: 707-465-0426
Last EDR Contact: 01/24/2020
Next Scheduled EDR Contact: 05/11/2020
Data Release Frequency: Varies

EL DORADO COUNTY:

CUPA EL DORADO: CUPA Facility List CUPA facility list.

Date of Government Version: 12/31/2019
Date Data Arrived at EDR: 01/03/2020
Date Made Active in Reports: 03/05/2020
Number of Days to Update: 62

Source: El Dorado County Environmental Management Department
Telephone: 530-621-6623
Last EDR Contact: 01/03/2020
Next Scheduled EDR Contact: 05/11/2020
Data Release Frequency: Varies

FRESNO COUNTY:

CUPA FRESNO: CUPA Resources List

Certified Unified Program Agency. CUPA's are responsible for implementing a unified hazardous materials and hazardous waste management regulatory program. The agency provides oversight of businesses that deal with hazardous materials, operate underground storage tanks or aboveground storage tanks.

Date of Government Version: 10/08/2019
Date Data Arrived at EDR: 10/10/2019
Date Made Active in Reports: 12/11/2019
Number of Days to Update: 62

Source: Dept. of Community Health
Telephone: 559-445-3271
Last EDR Contact: 01/03/2020
Next Scheduled EDR Contact: 04/13/2020
Data Release Frequency: Semi-Annually

GLENN COUNTY:

GOVERNMENT RECORDS SEARCHED / DATA CURRENCY TRACKING

CUPA GLENN: CUPA Facility List
Cupa facility list

Date of Government Version: 01/22/2018
Date Data Arrived at EDR: 01/24/2018
Date Made Active in Reports: 03/14/2018
Number of Days to Update: 49

Source: Glenn County Air Pollution Control District
Telephone: 830-934-6500
Last EDR Contact: 01/17/2020
Next Scheduled EDR Contact: 05/04/2020
Data Release Frequency: No Update Planned

HUMBOLDT COUNTY:

CUPA HUMBOLDT: CUPA Facility List
CUPA facility list.

Date of Government Version: 11/13/2019
Date Data Arrived at EDR: 11/14/2019
Date Made Active in Reports: 01/23/2020
Number of Days to Update: 70

Source: Humboldt County Environmental Health
Telephone: N/A
Last EDR Contact: 02/18/2020
Next Scheduled EDR Contact: 06/01/2020
Data Release Frequency: Semi-Annually

IMPERIAL COUNTY:

CUPA IMPERIAL: CUPA Facility List
Cupa facility list.

Date of Government Version: 10/17/2019
Date Data Arrived at EDR: 10/22/2019
Date Made Active in Reports: 01/02/2020
Number of Days to Update: 72

Source: San Diego Border Field Office
Telephone: 760-339-2777
Last EDR Contact: 01/17/2020
Next Scheduled EDR Contact: 05/04/2020
Data Release Frequency: Varies

INYO COUNTY:

CUPA INYO: CUPA Facility List
Cupa facility list.

Date of Government Version: 04/02/2018
Date Data Arrived at EDR: 04/03/2018
Date Made Active in Reports: 06/14/2018
Number of Days to Update: 72

Source: Inyo County Environmental Health Services
Telephone: 760-878-0238
Last EDR Contact: 02/13/2020
Next Scheduled EDR Contact: 06/01/2020
Data Release Frequency: Varies

KERN COUNTY:

UST KERN: Underground Storage Tank Sites & Tank Listing
Kern County Sites and Tanks Listing.

Date of Government Version: 10/28/2019
Date Data Arrived at EDR: 11/05/2019
Date Made Active in Reports: 01/08/2020
Number of Days to Update: 64

Source: Kern County Environment Health Services Department
Telephone: 661-862-8700
Last EDR Contact: 01/31/2020
Next Scheduled EDR Contact: 05/18/2020
Data Release Frequency: Quarterly

KINGS COUNTY:

GOVERNMENT RECORDS SEARCHED / DATA CURRENCY TRACKING

CUPA KINGS: CUPA Facility List

A listing of sites included in the county's Certified Unified Program Agency database. California's Secretary for Environmental Protection established the unified hazardous materials and hazardous waste regulatory program as required by chapter 6.11 of the California Health and Safety Code. The Unified Program consolidates the administration, permits, inspections, and enforcement activities.

Date of Government Version: 11/25/2019
Date Data Arrived at EDR: 12/05/2019
Date Made Active in Reports: 02/04/2020
Number of Days to Update: 61

Source: Kings County Department of Public Health
Telephone: 559-584-1411
Last EDR Contact: 02/13/2020
Next Scheduled EDR Contact: 06/01/2020
Data Release Frequency: Varies

LAKE COUNTY:

CUPA LAKE: CUPA Facility List

Cupa facility list

Date of Government Version: 08/16/2019
Date Data Arrived at EDR: 08/20/2019
Date Made Active in Reports: 10/18/2019
Number of Days to Update: 59

Source: Lake County Environmental Health
Telephone: 707-263-1164
Last EDR Contact: 01/08/2020
Next Scheduled EDR Contact: 04/27/2020
Data Release Frequency: Varies

LASSEN COUNTY:

CUPA LASSEN: CUPA Facility List

Cupa facility list

Date of Government Version: 07/22/2019
Date Data Arrived at EDR: 07/23/2019
Date Made Active in Reports: 09/26/2019
Number of Days to Update: 65

Source: Lassen County Environmental Health
Telephone: 530-251-8528
Last EDR Contact: 01/17/2020
Next Scheduled EDR Contact: 05/04/2020
Data Release Frequency: Varies

LOS ANGELES COUNTY:

AOCONCERN: Key Areas of Concerns in Los Angeles County

San Gabriel Valley areas where VOC contamination is at or above the MCL as designated by region 9 EPA office. Date of Government Version: 3/30/2009 Exide Site area is a cleanup plan of lead-impacted soil surrounding the former Exide Facility as designated by the DTSC. Date of Government Version: 7/17/2017

Date of Government Version: 03/30/2009
Date Data Arrived at EDR: 03/31/2009
Date Made Active in Reports: 10/23/2009
Number of Days to Update: 206

Source: N/A
Telephone: N/A
Last EDR Contact: 12/11/2019
Next Scheduled EDR Contact: 03/30/2020
Data Release Frequency: No Update Planned

HMS LOS ANGELES: HMS: Street Number List

Industrial Waste and Underground Storage Tank Sites.

Date of Government Version: 01/15/2020
Date Data Arrived at EDR: 01/16/2020
Date Made Active in Reports: 02/07/2020
Number of Days to Update: 22

Source: Department of Public Works
Telephone: 626-458-3517
Last EDR Contact: 01/06/2020
Next Scheduled EDR Contact: 04/20/2020
Data Release Frequency: Semi-Annually

GOVERNMENT RECORDS SEARCHED / DATA CURRENCY TRACKING

LF LOS ANGELES: List of Solid Waste Facilities
Solid Waste Facilities in Los Angeles County.

Date of Government Version: 10/15/2019	Source: La County Department of Public Works
Date Data Arrived at EDR: 10/16/2019	Telephone: 818-458-5185
Date Made Active in Reports: 12/12/2019	Last EDR Contact: 01/14/2020
Number of Days to Update: 57	Next Scheduled EDR Contact: 04/27/2020
	Data Release Frequency: Varies

LF LOS ANGELES CITY: City of Los Angeles Landfills
Landfills owned and maintained by the City of Los Angeles.

Date of Government Version: 01/01/2019	Source: Engineering & Construction Division
Date Data Arrived at EDR: 01/15/2019	Telephone: 213-473-7869
Date Made Active in Reports: 03/07/2019	Last EDR Contact: 01/13/2020
Number of Days to Update: 51	Next Scheduled EDR Contact: 04/27/2020
	Data Release Frequency: Varies

LOS ANGELES AST: Active & Inactive AST Inventory
A listing of active & inactive above ground petroleum storage tank site locations, located in the City of Los Angeles.

Date of Government Version: 06/01/2019	Source: Los Angeles Fire Department
Date Data Arrived at EDR: 06/25/2019	Telephone: 213-978-3800
Date Made Active in Reports: 08/22/2019	Last EDR Contact: 12/20/2019
Number of Days to Update: 58	Next Scheduled EDR Contact: 04/06/2020
	Data Release Frequency: Varies

LOS ANGELES CO LF METHANE: Methane Producing Landfills
This data was created on April 30, 2012 to represent known disposal sites in Los Angeles County that may produce and emanate methane gas. The shapefile contains disposal sites within Los Angeles County that once accepted degradable refuse material. Information used to create this data was extracted from a landfill survey performed by County Engineers (Major Waste System Map, 1973) as well as historical records from CalRecycle, Regional Water Quality Control Board, and Los Angeles County Department of Public Health

Date of Government Version: 04/30/2012	Source: Los Angeles County Department of Public Works
Date Data Arrived at EDR: 04/17/2019	Telephone: 626-458-6973
Date Made Active in Reports: 05/29/2019	Last EDR Contact: 01/17/2020
Number of Days to Update: 42	Next Scheduled EDR Contact: 04/27/2020
	Data Release Frequency: No Update Planned

LOS ANGELES HM: Active & Inactive Hazardous Materials Inventory
A listing of active & inactive hazardous materials facility locations, located in the City of Los Angeles.

Date of Government Version: 06/01/2019	Source: Los Angeles Fire Department
Date Data Arrived at EDR: 06/25/2019	Telephone: 213-978-3800
Date Made Active in Reports: 08/22/2019	Last EDR Contact: 12/20/2019
Number of Days to Update: 58	Next Scheduled EDR Contact: 04/06/2020
	Data Release Frequency: Varies

LOS ANGELES UST: Active & Inactive UST Inventory
A listing of active & inactive underground storage tank site locations and underground storage tank historical sites, located in the City of Los Angeles.

Date of Government Version: 06/01/2019	Source: Los Angeles Fire Department
Date Data Arrived at EDR: 06/25/2019	Telephone: 213-978-3800
Date Made Active in Reports: 08/22/2019	Last EDR Contact: 12/20/2019
Number of Days to Update: 58	Next Scheduled EDR Contact: 04/06/2020
	Data Release Frequency: Varies

GOVERNMENT RECORDS SEARCHED / DATA CURRENCY TRACKING

SITE MIT LOS ANGELES: Site Mitigation List

Industrial sites that have had some sort of spill or complaint.

Date of Government Version: 10/01/2019	Source: Community Health Services
Date Data Arrived at EDR: 10/29/2019	Telephone: 323-890-7806
Date Made Active in Reports: 01/08/2020	Last EDR Contact: 01/14/2020
Number of Days to Update: 71	Next Scheduled EDR Contact: 04/27/2020
	Data Release Frequency: Annually

UST EL SEGUNDO: City of El Segundo Underground Storage Tank

Underground storage tank sites located in El Segundo city.

Date of Government Version: 01/21/2017	Source: City of El Segundo Fire Department
Date Data Arrived at EDR: 04/19/2017	Telephone: 310-524-2236
Date Made Active in Reports: 05/10/2017	Last EDR Contact: 01/13/2020
Number of Days to Update: 21	Next Scheduled EDR Contact: 04/27/2020
	Data Release Frequency: No Update Planned

UST LONG BEACH: City of Long Beach Underground Storage Tank

Underground storage tank sites located in the city of Long Beach.

Date of Government Version: 04/22/2019	Source: City of Long Beach Fire Department
Date Data Arrived at EDR: 04/23/2019	Telephone: 562-570-2563
Date Made Active in Reports: 06/27/2019	Last EDR Contact: 01/17/2020
Number of Days to Update: 65	Next Scheduled EDR Contact: 05/04/2020
	Data Release Frequency: Varies

UST TORRANCE: City of Torrance Underground Storage Tank

Underground storage tank sites located in the city of Torrance.

Date of Government Version: 06/27/2019	Source: City of Torrance Fire Department
Date Data Arrived at EDR: 07/30/2019	Telephone: 310-618-2973
Date Made Active in Reports: 10/02/2019	Last EDR Contact: 01/17/2020
Number of Days to Update: 64	Next Scheduled EDR Contact: 05/04/2020
	Data Release Frequency: Semi-Annually

MADERA COUNTY:

CUPA MADERA: CUPA Facility List

A listing of sites included in the county's Certified Unified Program Agency database. California's Secretary for Environmental Protection established the unified hazardous materials and hazardous waste regulatory program as required by chapter 6.11 of the California Health and Safety Code. The Unified Program consolidates the administration, permits, inspections, and enforcement activities.

Date of Government Version: 11/18/2019	Source: Madera County Environmental Health
Date Data Arrived at EDR: 11/20/2019	Telephone: 559-675-7823
Date Made Active in Reports: 01/27/2020	Last EDR Contact: 02/14/2020
Number of Days to Update: 68	Next Scheduled EDR Contact: 06/01/2020
	Data Release Frequency: Varies

MARIN COUNTY:

UST MARIN: Underground Storage Tank Sites

Currently permitted USTs in Marin County.

Date of Government Version: 09/26/2018	Source: Public Works Department Waste Management
Date Data Arrived at EDR: 10/04/2018	Telephone: 415-473-6647
Date Made Active in Reports: 11/02/2018	Last EDR Contact: 12/19/2019
Number of Days to Update: 29	Next Scheduled EDR Contact: 04/13/2020
	Data Release Frequency: Semi-Annually

MERCED COUNTY:

GOVERNMENT RECORDS SEARCHED / DATA CURRENCY TRACKING

CUPA MERCED: CUPA Facility List CUPA facility list.

Date of Government Version: 11/18/2019
Date Data Arrived at EDR: 11/20/2019
Date Made Active in Reports: 01/03/2020
Number of Days to Update: 44

Source: Merced County Environmental Health
Telephone: 209-381-1094
Last EDR Contact: 02/13/2020
Next Scheduled EDR Contact: 06/01/2020
Data Release Frequency: Varies

MONO COUNTY:

CUPA MONO: CUPA Facility List CUPA Facility List

Date of Government Version: 11/20/2019
Date Data Arrived at EDR: 12/02/2019
Date Made Active in Reports: 02/07/2020
Number of Days to Update: 67

Source: Mono County Health Department
Telephone: 760-932-5580
Last EDR Contact: 02/21/2020
Next Scheduled EDR Contact: 06/08/2020
Data Release Frequency: Varies

MONTEREY COUNTY:

CUPA MONTEREY: CUPA Facility Listing CUPA Program listing from the Environmental Health Division.

Date of Government Version: 11/06/2019
Date Data Arrived at EDR: 11/07/2019
Date Made Active in Reports: 01/08/2020
Number of Days to Update: 62

Source: Monterey County Health Department
Telephone: 831-796-1297
Last EDR Contact: 12/19/2019
Next Scheduled EDR Contact: 04/13/2020
Data Release Frequency: Varies

NAPA COUNTY:

LUST NAPA: Sites With Reported Contamination A listing of leaking underground storage tank sites located in Napa county.

Date of Government Version: 01/09/2017
Date Data Arrived at EDR: 01/11/2017
Date Made Active in Reports: 03/02/2017
Number of Days to Update: 50

Source: Napa County Department of Environmental Management
Telephone: 707-253-4269
Last EDR Contact: 02/21/2020
Next Scheduled EDR Contact: 06/08/2020
Data Release Frequency: No Update Planned

UST NAPA: Closed and Operating Underground Storage Tank Sites Underground storage tank sites located in Napa county.

Date of Government Version: 09/05/2019
Date Data Arrived at EDR: 09/09/2019
Date Made Active in Reports: 10/31/2019
Number of Days to Update: 52

Source: Napa County Department of Environmental Management
Telephone: 707-253-4269
Last EDR Contact: 03/05/2020
Next Scheduled EDR Contact: 06/08/2020
Data Release Frequency: No Update Planned

NEVADA COUNTY:

CUPA NEVADA: CUPA Facility List CUPA facility list.

GOVERNMENT RECORDS SEARCHED / DATA CURRENCY TRACKING

Date of Government Version: 10/30/2019
Date Data Arrived at EDR: 10/30/2019
Date Made Active in Reports: 12/11/2019
Number of Days to Update: 42

Source: Community Development Agency
Telephone: 530-265-1467
Last EDR Contact: 01/24/2020
Next Scheduled EDR Contact: 05/11/2020
Data Release Frequency: Varies

ORANGE COUNTY:

IND_SITE ORANGE: List of Industrial Site Cleanups
Petroleum and non-petroleum spills.

Date of Government Version: 10/04/2019
Date Data Arrived at EDR: 12/02/2019
Date Made Active in Reports: 02/04/2020
Number of Days to Update: 64

Source: Health Care Agency
Telephone: 714-834-3446
Last EDR Contact: 02/03/2020
Next Scheduled EDR Contact: 05/18/2020
Data Release Frequency: Annually

LUST ORANGE: List of Underground Storage Tank Cleanups
Orange County Underground Storage Tank Cleanups (LUST).

Date of Government Version: 10/04/2019
Date Data Arrived at EDR: 12/02/2019
Date Made Active in Reports: 02/04/2020
Number of Days to Update: 64

Source: Health Care Agency
Telephone: 714-834-3446
Last EDR Contact: 02/03/2020
Next Scheduled EDR Contact: 05/18/2020
Data Release Frequency: Quarterly

UST ORANGE: List of Underground Storage Tank Facilities
Orange County Underground Storage Tank Facilities (UST).

Date of Government Version: 10/04/2019
Date Data Arrived at EDR: 11/05/2019
Date Made Active in Reports: 01/08/2020
Number of Days to Update: 64

Source: Health Care Agency
Telephone: 714-834-3446
Last EDR Contact: 02/04/2020
Next Scheduled EDR Contact: 05/18/2020
Data Release Frequency: Quarterly

PLACER COUNTY:

MS PLACER: Master List of Facilities
List includes aboveground tanks, underground tanks and cleanup sites.

Date of Government Version: 12/02/2019
Date Data Arrived at EDR: 12/03/2019
Date Made Active in Reports: 02/07/2020
Number of Days to Update: 66

Source: Placer County Health and Human Services
Telephone: 530-745-2363
Last EDR Contact: 02/27/2020
Next Scheduled EDR Contact: 06/15/2020
Data Release Frequency: Semi-Annually

PLUMAS COUNTY:

CUPA PLUMAS: CUPA Facility List
Plumas County CUPA Program facilities.

Date of Government Version: 03/31/2019
Date Data Arrived at EDR: 04/23/2019
Date Made Active in Reports: 06/26/2019
Number of Days to Update: 64

Source: Plumas County Environmental Health
Telephone: 530-283-6355
Last EDR Contact: 01/17/2020
Next Scheduled EDR Contact: 05/04/2020
Data Release Frequency: Varies

RIVERSIDE COUNTY:

GOVERNMENT RECORDS SEARCHED / DATA CURRENCY TRACKING

LUST RIVERSIDE: Listing of Underground Tank Cleanup Sites

Riverside County Underground Storage Tank Cleanup Sites (LUST).

Date of Government Version: 10/17/2019
Date Data Arrived at EDR: 10/22/2019
Date Made Active in Reports: 12/13/2019
Number of Days to Update: 52

Source: Department of Environmental Health
Telephone: 951-358-5055
Last EDR Contact: 02/10/2020
Next Scheduled EDR Contact: 03/30/2020
Data Release Frequency: Quarterly

UST RIVERSIDE: Underground Storage Tank Tank List

Underground storage tank sites located in Riverside county.

Date of Government Version: 10/17/2019
Date Data Arrived at EDR: 10/22/2019
Date Made Active in Reports: 01/03/2020
Number of Days to Update: 73

Source: Department of Environmental Health
Telephone: 951-358-5055
Last EDR Contact: 02/10/2020
Next Scheduled EDR Contact: 03/30/2020
Data Release Frequency: Quarterly

SACRAMENTO COUNTY:

CS SACRAMENTO: Toxic Site Clean-Up List

List of sites where unauthorized releases of potentially hazardous materials have occurred.

Date of Government Version: 11/14/2019
Date Data Arrived at EDR: 12/23/2019
Date Made Active in Reports: 02/20/2020
Number of Days to Update: 59

Source: Sacramento County Environmental Management
Telephone: 916-875-8406
Last EDR Contact: 12/23/2019
Next Scheduled EDR Contact: 04/13/2020
Data Release Frequency: Quarterly

ML SACRAMENTO: Master Hazardous Materials Facility List

Any business that has hazardous materials on site - hazardous material storage sites, underground storage tanks, waste generators.

Date of Government Version: 11/14/2019
Date Data Arrived at EDR: 12/23/2019
Date Made Active in Reports: 02/21/2020
Number of Days to Update: 60

Source: Sacramento County Environmental Management
Telephone: 916-875-8406
Last EDR Contact: 12/23/2019
Next Scheduled EDR Contact: 04/13/2020
Data Release Frequency: Quarterly

SAN BENITO COUNTY:

CUPA SAN BENITO: CUPA Facility List

Cupa facility list

Date of Government Version: 11/14/2019
Date Data Arrived at EDR: 11/15/2019
Date Made Active in Reports: 01/23/2020
Number of Days to Update: 69

Source: San Benito County Environmental Health
Telephone: N/A
Last EDR Contact: 01/31/2020
Next Scheduled EDR Contact: 05/18/2020
Data Release Frequency: Varies

SAN BERNARDINO COUNTY:

PERMITS SAN BERNARDINO: Hazardous Material Permits

This listing includes underground storage tanks, medical waste handlers/generators, hazardous materials handlers, hazardous waste generators, and waste oil generators/handlers.

GOVERNMENT RECORDS SEARCHED / DATA CURRENCY TRACKING

Date of Government Version: 11/26/2019
Date Data Arrived at EDR: 11/27/2019
Date Made Active in Reports: 02/04/2020
Number of Days to Update: 69

Source: San Bernardino County Fire Department Hazardous Materials Division
Telephone: 909-387-3041
Last EDR Contact: 02/03/2020
Next Scheduled EDR Contact: 05/18/2020
Data Release Frequency: Quarterly

SAN DIEGO COUNTY:

HMMD SAN DIEGO: Hazardous Materials Management Division Database

The database includes: HE58 - This report contains the business name, site address, business phone number, establishment 'H' permit number, type of permit, and the business status. HE17 - In addition to providing the same information provided in the HE58 listing, HE17 provides inspection dates, violations received by the establishment, hazardous waste generated, the quantity, method of storage, treatment/disposal of waste and the hauler, and information on underground storage tanks. Unauthorized Release List - Includes a summary of environmental contamination cases in San Diego County (underground tank cases, non-tank cases, groundwater contamination, and soil contamination are included.)

Date of Government Version: 12/03/2019
Date Data Arrived at EDR: 12/04/2019
Date Made Active in Reports: 02/04/2020
Number of Days to Update: 62

Source: Hazardous Materials Management Division
Telephone: 619-338-2268
Last EDR Contact: 03/03/2020
Next Scheduled EDR Contact: 06/15/2020
Data Release Frequency: Quarterly

LF SAN DIEGO: Solid Waste Facilities

San Diego County Solid Waste Facilities.

Date of Government Version: 04/18/2018
Date Data Arrived at EDR: 04/24/2018
Date Made Active in Reports: 06/19/2018
Number of Days to Update: 56

Source: Department of Health Services
Telephone: 619-338-2209
Last EDR Contact: 01/17/2020
Next Scheduled EDR Contact: 05/04/2020
Data Release Frequency: Varies

SAN DIEGO CO LOP: Local Oversight Program Listing

A listing of all LOP release sites that are or were under the County of San Diego's jurisdiction. Included are closed or transferred cases, open cases, and cases that did not have a case type indicated. The cases without a case type are mostly complaints; however, some of them could be LOP cases.

Date of Government Version: 10/16/2019
Date Data Arrived at EDR: 10/22/2019
Date Made Active in Reports: 12/13/2019
Number of Days to Update: 52

Source: Department of Environmental Health
Telephone: 858-505-6874
Last EDR Contact: 01/17/2020
Next Scheduled EDR Contact: 05/04/2020
Data Release Frequency: Varies

SAN DIEGO CO SAM: Environmental Case Listing

The listing contains all underground tank release cases and projects pertaining to properties contaminated with hazardous substances that are actively under review by the Site Assessment and Mitigation Program.

Date of Government Version: 03/23/2010
Date Data Arrived at EDR: 06/15/2010
Date Made Active in Reports: 07/09/2010
Number of Days to Update: 24

Source: San Diego County Department of Environmental Health
Telephone: 619-338-2371
Last EDR Contact: 02/27/2020
Next Scheduled EDR Contact: 06/15/2020
Data Release Frequency: No Update Planned

SAN FRANCISCO COUNTY:

LUST SAN FRANCISCO: Local Oversight Facilities

A listing of leaking underground storage tank sites located in San Francisco county.

GOVERNMENT RECORDS SEARCHED / DATA CURRENCY TRACKING

Date of Government Version: 09/19/2008
Date Data Arrived at EDR: 09/19/2008
Date Made Active in Reports: 09/29/2008
Number of Days to Update: 10

Source: Department Of Public Health San Francisco County
Telephone: 415-252-3920
Last EDR Contact: 01/31/2020
Next Scheduled EDR Contact: 05/18/2020
Data Release Frequency: No Update Planned

UST SAN FRANCISCO: Underground Storage Tank Information

Underground storage tank sites located in San Francisco county.

Date of Government Version: 08/01/2019
Date Data Arrived at EDR: 08/02/2019
Date Made Active in Reports: 10/08/2019
Number of Days to Update: 67

Source: Department of Public Health
Telephone: 415-252-3920
Last EDR Contact: 01/07/2020
Next Scheduled EDR Contact: 05/18/2020
Data Release Frequency: Quarterly

SAN JOAQUIN COUNTY:

UST SAN JOAQUIN: San Joaquin Co. UST

A listing of underground storage tank locations in San Joaquin county.

Date of Government Version: 06/22/2018
Date Data Arrived at EDR: 06/26/2018
Date Made Active in Reports: 07/11/2018
Number of Days to Update: 15

Source: Environmental Health Department
Telephone: N/A
Last EDR Contact: 12/11/2019
Next Scheduled EDR Contact: 03/30/2020
Data Release Frequency: Semi-Annually

SAN LUIS OBISPO COUNTY:

CUPA SAN LUIS OBISPO: CUPA Facility List

Cupa Facility List.

Date of Government Version: 12/12/2019
Date Data Arrived at EDR: 12/13/2019
Date Made Active in Reports: 02/20/2020
Number of Days to Update: 69

Source: San Luis Obispo County Public Health Department
Telephone: 805-781-5596
Last EDR Contact: 02/14/2020
Next Scheduled EDR Contact: 06/01/2020
Data Release Frequency: Varies

SAN MATEO COUNTY:

BI SAN MATEO: Business Inventory

List includes Hazardous Materials Business Plan, hazardous waste generators, and underground storage tanks.

Date of Government Version: 09/03/2019
Date Data Arrived at EDR: 09/09/2019
Date Made Active in Reports: 11/05/2019
Number of Days to Update: 57

Source: San Mateo County Environmental Health Services Division
Telephone: 650-363-1921
Last EDR Contact: 02/20/2020
Next Scheduled EDR Contact: 06/22/2020
Data Release Frequency: Annually

LUST SAN MATEO: Fuel Leak List

A listing of leaking underground storage tank sites located in San Mateo county.

Date of Government Version: 03/29/2019
Date Data Arrived at EDR: 03/29/2019
Date Made Active in Reports: 05/29/2019
Number of Days to Update: 61

Source: San Mateo County Environmental Health Services Division
Telephone: 650-363-1921
Last EDR Contact: 03/05/2020
Next Scheduled EDR Contact: 06/22/2020
Data Release Frequency: Semi-Annually

SANTA BARBARA COUNTY:

GOVERNMENT RECORDS SEARCHED / DATA CURRENCY TRACKING

CUPA SANTA BARBARA: CUPA Facility Listing

CUPA Program Listing from the Environmental Health Services division.

Date of Government Version: 09/08/2011
Date Data Arrived at EDR: 09/09/2011
Date Made Active in Reports: 10/07/2011
Number of Days to Update: 28

Source: Santa Barbara County Public Health Department
Telephone: 805-686-8167
Last EDR Contact: 02/14/2020
Next Scheduled EDR Contact: 06/01/2020
Data Release Frequency: No Update Planned

SANTA CLARA COUNTY:

CUPA SANTA CLARA: Cupa Facility List

Cupa facility list

Date of Government Version: 11/18/2019
Date Data Arrived at EDR: 11/19/2019
Date Made Active in Reports: 01/23/2020
Number of Days to Update: 65

Source: Department of Environmental Health
Telephone: 408-918-1973
Last EDR Contact: 02/14/2020
Next Scheduled EDR Contact: 06/01/2020
Data Release Frequency: Varies

HIST LUST SANTA CLARA: HIST LUST - Fuel Leak Site Activity Report

A listing of open and closed leaking underground storage tanks. This listing is no longer updated by the county. Leaking underground storage tanks are now handled by the Department of Environmental Health.

Date of Government Version: 03/29/2005
Date Data Arrived at EDR: 03/30/2005
Date Made Active in Reports: 04/21/2005
Number of Days to Update: 22

Source: Santa Clara Valley Water District
Telephone: 408-265-2600
Last EDR Contact: 03/23/2009
Next Scheduled EDR Contact: 06/22/2009
Data Release Frequency: No Update Planned

LUST SANTA CLARA: LOP Listing

A listing of leaking underground storage tanks located in Santa Clara county.

Date of Government Version: 03/03/2014
Date Data Arrived at EDR: 03/05/2014
Date Made Active in Reports: 03/18/2014
Number of Days to Update: 13

Source: Department of Environmental Health
Telephone: 408-918-3417
Last EDR Contact: 02/21/2020
Next Scheduled EDR Contact: 06/08/2020
Data Release Frequency: No Update Planned

SAN JOSE HAZMAT: Hazardous Material Facilities

Hazardous material facilities, including underground storage tank sites.

Date of Government Version: 10/30/2019
Date Data Arrived at EDR: 11/01/2019
Date Made Active in Reports: 01/08/2020
Number of Days to Update: 68

Source: City of San Jose Fire Department
Telephone: 408-535-7694
Last EDR Contact: 02/13/2020
Next Scheduled EDR Contact: 05/18/2020
Data Release Frequency: Annually

SANTA CRUZ COUNTY:

CUPA SANTA CRUZ: CUPA Facility List

CUPA facility listing.

Date of Government Version: 01/21/2017
Date Data Arrived at EDR: 02/22/2017
Date Made Active in Reports: 05/23/2017
Number of Days to Update: 90

Source: Santa Cruz County Environmental Health
Telephone: 831-464-2761
Last EDR Contact: 02/14/2020
Next Scheduled EDR Contact: 06/01/2020
Data Release Frequency: Varies

SHASTA COUNTY:

GOVERNMENT RECORDS SEARCHED / DATA CURRENCY TRACKING

CUPA SHASTA: CUPA Facility List Cupa Facility List.

Date of Government Version: 06/15/2017
Date Data Arrived at EDR: 06/19/2017
Date Made Active in Reports: 08/09/2017
Number of Days to Update: 51

Source: Shasta County Department of Resource Management
Telephone: 530-225-5789
Last EDR Contact: 02/14/2020
Next Scheduled EDR Contact: 06/01/2020
Data Release Frequency: Varies

SOLANO COUNTY:

LUST SOLANO: Leaking Underground Storage Tanks

A listing of leaking underground storage tank sites located in Solano county.

Date of Government Version: 06/04/2019
Date Data Arrived at EDR: 06/06/2019
Date Made Active in Reports: 08/13/2019
Number of Days to Update: 68

Source: Solano County Department of Environmental Management
Telephone: 707-784-6770
Last EDR Contact: 02/27/2020
Next Scheduled EDR Contact: 06/15/2020
Data Release Frequency: Quarterly

UST SOLANO: Underground Storage Tanks

Underground storage tank sites located in Solano county.

Date of Government Version: 12/09/2019
Date Data Arrived at EDR: 12/11/2019
Date Made Active in Reports: 02/21/2020
Number of Days to Update: 72

Source: Solano County Department of Environmental Management
Telephone: 707-784-6770
Last EDR Contact: 02/27/2020
Next Scheduled EDR Contact: 06/15/2020
Data Release Frequency: Quarterly

SONOMA COUNTY:

CUPA SONOMA: Cupa Facility List Cupa Facility list

Date of Government Version: 06/18/2019
Date Data Arrived at EDR: 06/25/2019
Date Made Active in Reports: 07/24/2019
Number of Days to Update: 29

Source: County of Sonoma Fire & Emergency Services Department
Telephone: 707-565-1174
Last EDR Contact: 01/07/2020
Next Scheduled EDR Contact: 04/06/2020
Data Release Frequency: Varies

LUST SONOMA: Leaking Underground Storage Tank Sites

A listing of leaking underground storage tank sites located in Sonoma county.

Date of Government Version: 01/02/2020
Date Data Arrived at EDR: 01/03/2020
Date Made Active in Reports: 03/05/2020
Number of Days to Update: 62

Source: Department of Health Services
Telephone: 707-565-6565
Last EDR Contact: 12/17/2019
Next Scheduled EDR Contact: 04/06/2020
Data Release Frequency: Quarterly

STANISLAUS COUNTY:

CUPA STANISLAUS: CUPA Facility List Cupa facility list

Date of Government Version: 11/04/2019
Date Data Arrived at EDR: 11/07/2019
Date Made Active in Reports: 01/08/2020
Number of Days to Update: 62

Source: Stanislaus County Department of Environmental Protection
Telephone: 209-525-6751
Last EDR Contact: 01/13/2020
Next Scheduled EDR Contact: 04/27/2020
Data Release Frequency: Varies

SUTTER COUNTY:

GOVERNMENT RECORDS SEARCHED / DATA CURRENCY TRACKING

UST SUTTER: Underground Storage Tanks

Underground storage tank sites located in Sutter county.

Date of Government Version: 12/02/2019
Date Data Arrived at EDR: 12/03/2019
Date Made Active in Reports: 02/07/2020
Number of Days to Update: 66

Source: Sutter County Environmental Health Services
Telephone: 530-822-7500
Last EDR Contact: 02/27/2020
Next Scheduled EDR Contact: 06/15/2020
Data Release Frequency: Semi-Annually

TEHAMA COUNTY:

CUPA TEHAMA: CUPA Facility List

Cupa facilities

Date of Government Version: 05/20/2019
Date Data Arrived at EDR: 05/21/2019
Date Made Active in Reports: 07/18/2019
Number of Days to Update: 58

Source: Tehama County Department of Environmental Health
Telephone: 530-527-8020
Last EDR Contact: 01/23/2020
Next Scheduled EDR Contact: 05/18/2020
Data Release Frequency: Varies

TRINITY COUNTY:

CUPA TRINITY: CUPA Facility List

Cupa facility list

Date of Government Version: 10/17/2019
Date Data Arrived at EDR: 10/22/2019
Date Made Active in Reports: 01/02/2020
Number of Days to Update: 72

Source: Department of Toxic Substances Control
Telephone: 760-352-0381
Last EDR Contact: 01/17/2020
Next Scheduled EDR Contact: 05/04/2020
Data Release Frequency: Varies

TULARE COUNTY:

CUPA TULARE: CUPA Facility List

Cupa program facilities

Date of Government Version: 11/25/2019
Date Data Arrived at EDR: 11/27/2019
Date Made Active in Reports: 02/04/2020
Number of Days to Update: 69

Source: Tulare County Environmental Health Services Division
Telephone: 559-624-7400
Last EDR Contact: 02/03/2020
Next Scheduled EDR Contact: 05/18/2020
Data Release Frequency: Varies

TUOLUMNE COUNTY:

CUPA TUOLUMNE: CUPA Facility List

Cupa facility list

Date of Government Version: 04/23/2018
Date Data Arrived at EDR: 04/25/2018
Date Made Active in Reports: 06/25/2018
Number of Days to Update: 61

Source: Division of Environmental Health
Telephone: 209-533-5633
Last EDR Contact: 01/17/2020
Next Scheduled EDR Contact: 05/04/2020
Data Release Frequency: Varies

VENTURA COUNTY:

GOVERNMENT RECORDS SEARCHED / DATA CURRENCY TRACKING

BWT VENTURA: Business Plan, Hazardous Waste Producers, and Operating Underground Tanks

The BWT list indicates by site address whether the Environmental Health Division has Business Plan (B), Waste Producer (W), and/or Underground Tank (T) information.

Date of Government Version: 05/29/2019	Source: Ventura County Environmental Health Division
Date Data Arrived at EDR: 07/29/2019	Telephone: 805-654-2813
Date Made Active in Reports: 09/30/2019	Last EDR Contact: 01/21/2020
Number of Days to Update: 63	Next Scheduled EDR Contact: 05/04/2020
	Data Release Frequency: Quarterly

LF VENTURA: Inventory of Illegal Abandoned and Inactive Sites

Ventura County Inventory of Closed, Illegal Abandoned, and Inactive Sites.

Date of Government Version: 12/01/2011	Source: Environmental Health Division
Date Data Arrived at EDR: 12/01/2011	Telephone: 805-654-2813
Date Made Active in Reports: 01/19/2012	Last EDR Contact: 12/19/2019
Number of Days to Update: 49	Next Scheduled EDR Contact: 04/13/2020
	Data Release Frequency: No Update Planned

LUST VENTURA: Listing of Underground Tank Cleanup Sites

Ventura County Underground Storage Tank Cleanup Sites (LUST).

Date of Government Version: 05/29/2008	Source: Environmental Health Division
Date Data Arrived at EDR: 06/24/2008	Telephone: 805-654-2813
Date Made Active in Reports: 07/31/2008	Last EDR Contact: 02/07/2020
Number of Days to Update: 37	Next Scheduled EDR Contact: 05/25/2020
	Data Release Frequency: No Update Planned

MED WASTE VENTURA: Medical Waste Program List

To protect public health and safety and the environment from potential exposure to disease causing agents, the Environmental Health Division Medical Waste Program regulates the generation, handling, storage, treatment and disposal of medical waste throughout the County.

Date of Government Version: 09/26/2019	Source: Ventura County Resource Management Agency
Date Data Arrived at EDR: 10/23/2019	Telephone: 805-654-2813
Date Made Active in Reports: 12/13/2019	Last EDR Contact: 01/21/2020
Number of Days to Update: 51	Next Scheduled EDR Contact: 05/04/2020
	Data Release Frequency: Quarterly

UST VENTURA: Underground Tank Closed Sites List

Ventura County Operating Underground Storage Tank Sites (UST)/Underground Tank Closed Sites List.

Date of Government Version: 11/26/2019	Source: Environmental Health Division
Date Data Arrived at EDR: 12/10/2019	Telephone: 805-654-2813
Date Made Active in Reports: 02/21/2020	Last EDR Contact: 12/10/2019
Number of Days to Update: 73	Next Scheduled EDR Contact: 03/23/2020
	Data Release Frequency: Quarterly

YOLO COUNTY:

UST YOLO: Underground Storage Tank Comprehensive Facility Report

Underground storage tank sites located in Yolo county.

Date of Government Version: 09/25/2019	Source: Yolo County Department of Health
Date Data Arrived at EDR: 10/01/2019	Telephone: 530-666-8646
Date Made Active in Reports: 10/31/2019	Last EDR Contact: 12/19/2019
Number of Days to Update: 30	Next Scheduled EDR Contact: 04/13/2020
	Data Release Frequency: Annually

YUBA COUNTY:

GOVERNMENT RECORDS SEARCHED / DATA CURRENCY TRACKING

CUPA YUBA: CUPA Facility List

CUPA facility listing for Yuba County.

Date of Government Version: 11/04/2019
Date Data Arrived at EDR: 11/06/2019
Date Made Active in Reports: 01/08/2020
Number of Days to Update: 63

Source: Yuba County Environmental Health Department
Telephone: 530-749-7523
Last EDR Contact: 02/07/2020
Next Scheduled EDR Contact: 05/25/2020
Data Release Frequency: Varies

OTHER DATABASE(S)

Depending on the geographic area covered by this report, the data provided in these specialty databases may or may not be complete. For example, the existence of wetlands information data in a specific report does not mean that all wetlands in the area covered by the report are included. Moreover, the absence of any reported wetlands information does not necessarily mean that wetlands do not exist in the area covered by the report.

CT MANIFEST: Hazardous Waste Manifest Data

Facility and manifest data. Manifest is a document that lists and tracks hazardous waste from the generator through transporters to a tsd facility.

Date of Government Version: 05/14/2019
Date Data Arrived at EDR: 12/05/2019
Date Made Active in Reports: 02/03/2020
Number of Days to Update: 60

Source: Department of Energy & Environmental Protection
Telephone: 860-424-3375
Last EDR Contact: 01/30/2020
Next Scheduled EDR Contact: 05/25/2020
Data Release Frequency: No Update Planned

NJ MANIFEST: Manifest Information

Hazardous waste manifest information.

Date of Government Version: 12/31/2018
Date Data Arrived at EDR: 04/10/2019
Date Made Active in Reports: 05/16/2019
Number of Days to Update: 36

Source: Department of Environmental Protection
Telephone: N/A
Last EDR Contact: 01/06/2020
Next Scheduled EDR Contact: 04/20/2020
Data Release Frequency: Annually

NY MANIFEST: Facility and Manifest Data

Manifest is a document that lists and tracks hazardous waste from the generator through transporters to a TSD facility.

Date of Government Version: 01/01/2019
Date Data Arrived at EDR: 05/01/2019
Date Made Active in Reports: 06/21/2019
Number of Days to Update: 51

Source: Department of Environmental Conservation
Telephone: 518-402-8651
Last EDR Contact: 01/31/2020
Next Scheduled EDR Contact: 05/11/2020
Data Release Frequency: Quarterly

PA MANIFEST: Manifest Information

Hazardous waste manifest information.

Date of Government Version: 06/30/2018
Date Data Arrived at EDR: 07/19/2019
Date Made Active in Reports: 09/10/2019
Number of Days to Update: 53

Source: Department of Environmental Protection
Telephone: 717-783-8990
Last EDR Contact: 01/14/2020
Next Scheduled EDR Contact: 04/07/2020
Data Release Frequency: Annually

RI MANIFEST: Manifest information

Hazardous waste manifest information

Date of Government Version: 12/31/2018
Date Data Arrived at EDR: 10/02/2019
Date Made Active in Reports: 12/10/2019
Number of Days to Update: 69

Source: Department of Environmental Management
Telephone: 401-222-2797
Last EDR Contact: 02/18/2020
Next Scheduled EDR Contact: 06/01/2020
Data Release Frequency: Annually

GOVERNMENT RECORDS SEARCHED / DATA CURRENCY TRACKING

WI MANIFEST: Manifest Information

Hazardous waste manifest information.

Date of Government Version: 05/31/2018
Date Data Arrived at EDR: 06/19/2019
Date Made Active in Reports: 09/03/2019
Number of Days to Update: 76

Source: Department of Natural Resources
Telephone: N/A
Last EDR Contact: 12/18/2019
Next Scheduled EDR Contact: 03/23/2020
Data Release Frequency: Annually

Oil/Gas Pipelines

Source: Endeavor Business Media

Petroleum Bundle (Crude Oil, Refined Products, Petrochemicals, Gas Liquids (LPG/NGL), and Specialty Gases (Miscellaneous)) N = Natural Gas Bundle (Natural Gas, Gas Liquids (LPG/NGL), and Specialty Gases (Miscellaneous)). This map includes information copyrighted by Endeavor Business Media. This information is provided on a best effort basis and Endeavor Business Media does not guarantee its accuracy nor warrant its fitness for any particular purpose. Such information has been reprinted with the permission of Endeavor Business Media.

Electric Power Transmission Line Data

Source: Endeavor Business Media

This map includes information copyrighted by Endeavor Business Media. This information is provided on a best effort basis and Endeavor Business Media does not guarantee its accuracy nor warrant its fitness for any particular purpose. Such information has been reprinted with the permission of Endeavor Business Media.

Sensitive Receptors: There are individuals deemed sensitive receptors due to their fragile immune systems and special sensitivity to environmental discharges. These sensitive receptors typically include the elderly, the sick, and children. While the location of all sensitive receptors cannot be determined, EDR indicates those buildings and facilities - schools, daycares, hospitals, medical centers, and nursing homes - where individuals who are sensitive receptors are likely to be located.

AHA Hospitals:

Source: American Hospital Association, Inc.

Telephone: 312-280-5991

The database includes a listing of hospitals based on the American Hospital Association's annual survey of hospitals.

Medical Centers: Provider of Services Listing

Source: Centers for Medicare & Medicaid Services

Telephone: 410-786-3000

A listing of hospitals with Medicare provider number, produced by Centers of Medicare & Medicaid Services, a federal agency within the U.S. Department of Health and Human Services.

Nursing Homes

Source: National Institutes of Health

Telephone: 301-594-6248

Information on Medicare and Medicaid certified nursing homes in the United States.

Public Schools

Source: National Center for Education Statistics

Telephone: 202-502-7300

The National Center for Education Statistics' primary database on elementary and secondary public education in the United States. It is a comprehensive, annual, national statistical database of all public elementary and secondary schools and school districts, which contains data that are comparable across all states.

Private Schools

Source: National Center for Education Statistics

Telephone: 202-502-7300

The National Center for Education Statistics' primary database on private school locations in the United States.

Daycare Centers: Licensed Facilities

Source: Department of Social Services

Telephone: 916-657-4041

Flood Zone Data: This data was obtained from the Federal Emergency Management Agency (FEMA). It depicts 100-year and 500-year flood zones as defined by FEMA. It includes the National Flood Hazard Layer (NFHL) which incorporates Flood Insurance Rate Map (FIRM) data and Q3 data from FEMA in areas not covered by NFHL.

Source: FEMA

Telephone: 877-336-2627

Date of Government Version: 2003, 2015

GOVERNMENT RECORDS SEARCHED / DATA CURRENCY TRACKING

NWI: National Wetlands Inventory. This data, available in select counties across the country, was obtained by EDR in 2002, 2005 and 2010 from the U.S. Fish and Wildlife Service.

State Wetlands Data: Wetland Inventory
Source: Department of Fish and Wildlife
Telephone: 916-445-0411

Current USGS 7.5 Minute Topographic Map
Source: U.S. Geological Survey

STREET AND ADDRESS INFORMATION

© 2015 TomTom North America, Inc. All rights reserved. This material is proprietary and the subject of copyright protection and other intellectual property rights owned by or licensed to Tele Atlas North America, Inc. The use of this material is subject to the terms of a license agreement. You will be held liable for any unauthorized copying or disclosure of this material.

GEOCHECK[®] - PHYSICAL SETTING SOURCE ADDENDUM

TARGET PROPERTY ADDRESS

045.02998 536 AND 538 META STREET
538 META STREET
OXNARD, CA 93030

TARGET PROPERTY COORDINATES

Latitude (North):	34.19703 - 34° 11' 49.31"
Longitude (West):	119.17549 - 119° 10' 31.76"
Universal Transverse Mercator:	Zone 11
UTM X (Meters):	299540.8
UTM Y (Meters):	3785947.0
Elevation:	53 ft. above sea level

USGS TOPOGRAPHIC MAP

Target Property Map:	5619402 OXNARD, CA
Version Date:	2012

EDR's GeoCheck Physical Setting Source Addendum is provided to assist the environmental professional in forming an opinion about the impact of potential contaminant migration.

Assessment of the impact of contaminant migration generally has two principle investigative components:

1. Groundwater flow direction, and
2. Groundwater flow velocity.

Groundwater flow direction may be impacted by surface topography, hydrology, hydrogeology, characteristics of the soil, and nearby wells. Groundwater flow velocity is generally impacted by the nature of the geologic strata.

GEOCHECK® - PHYSICAL SETTING SOURCE SUMMARY

GROUNDWATER FLOW DIRECTION INFORMATION

Groundwater flow direction for a particular site is best determined by a qualified environmental professional using site-specific well data. If such data is not reasonably ascertainable, it may be necessary to rely on other sources of information, such as surface topographic information, hydrologic information, hydrogeologic data collected on nearby properties, and regional groundwater flow information (from deep aquifers).

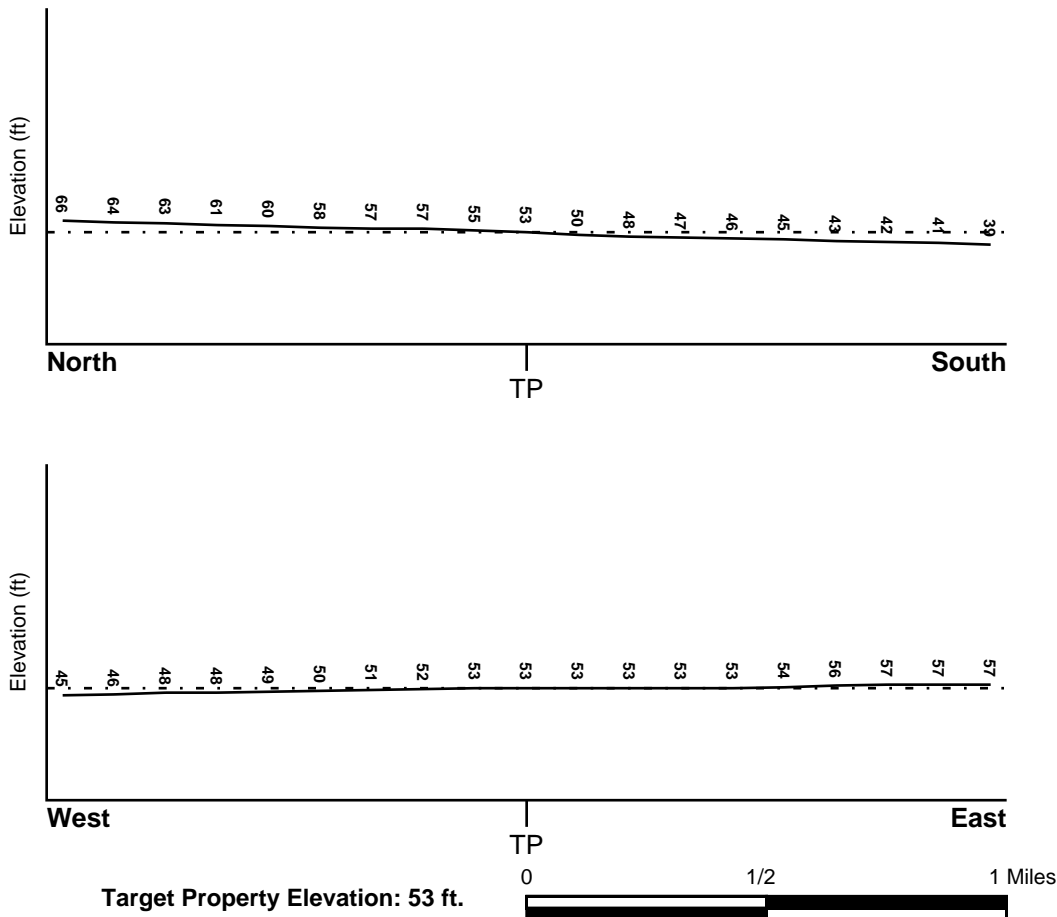
TOPOGRAPHIC INFORMATION

Surface topography may be indicative of the direction of surficial groundwater flow. This information can be used to assist the environmental professional in forming an opinion about the impact of nearby contaminated properties or, should contamination exist on the target property, what downgradient sites might be impacted.

TARGET PROPERTY TOPOGRAPHY

General Topographic Gradient: General South

SURROUNDING TOPOGRAPHY: ELEVATION PROFILES



Source: Topography has been determined from the USGS 7.5' Digital Elevation Model and should be evaluated on a relative (not an absolute) basis. Relative elevation information between sites of close proximity should be field verified.

GEOCHECK® - PHYSICAL SETTING SOURCE SUMMARY

HYDROLOGIC INFORMATION

Surface water can act as a hydrologic barrier to groundwater flow. Such hydrologic information can be used to assist the environmental professional in forming an opinion about the impact of nearby contaminated properties or, should contamination exist on the target property, what downgradient sites might be impacted.

Refer to the Physical Setting Source Map following this summary for hydrologic information (major waterways and bodies of water).

FEMA FLOOD ZONE

<u>Flood Plain Panel at Target Property</u>	<u>FEMA Source Type</u>
06111C0910E	FEMA FIRM Flood data
<u>Additional Panels in search area:</u>	<u>FEMA Source Type</u>
06111C0905E	FEMA FIRM Flood data
06111C0912E	FEMA FIRM Flood data
06111C0916E	FEMA FIRM Flood data

NATIONAL WETLAND INVENTORY

<u>NWI Quad at Target Property</u>	<u>NWI Electronic Data Coverage</u>
OXNARD	YES - refer to the Overview Map and Detail Map

HYDROGEOLOGIC INFORMATION

Hydrogeologic information obtained by installation of wells on a specific site can often be an indicator of groundwater flow direction in the immediate area. Such hydrogeologic information can be used to assist the environmental professional in forming an opinion about the impact of nearby contaminated properties or, should contamination exist on the target property, what downgradient sites might be impacted.

Site-Specific Hydrogeological Data*:

Search Radius:	1.25 miles
Status:	Not found

AQUIFLOW®

Search Radius: 1.000 Mile.

EDR has developed the AQUIFLOW Information System to provide data on the general direction of groundwater flow at specific points. EDR has reviewed reports submitted by environmental professionals to regulatory authorities at select sites and has extracted the date of the report, groundwater flow direction as determined hydrogeologically, and the depth to water table.

<u>MAP ID</u>	<u>LOCATION FROM TP</u>	<u>GENERAL DIRECTION GROUNDWATER FLOW</u>
Not Reported		

GEOCHECK® - PHYSICAL SETTING SOURCE SUMMARY

GROUNDWATER FLOW VELOCITY INFORMATION

Groundwater flow velocity information for a particular site is best determined by a qualified environmental professional using site specific geologic and soil strata data. If such data are not reasonably ascertainable, it may be necessary to rely on other sources of information, including geologic age identification, rock stratigraphic unit and soil characteristics data collected on nearby properties and regional soil information. In general, contaminant plumes move more quickly through sandy-gravelly types of soils than silty-clayey types of soils.

GEOLOGIC INFORMATION IN GENERAL AREA OF TARGET PROPERTY

Geologic information can be used by the environmental professional in forming an opinion about the relative speed at which contaminant migration may be occurring.

ROCK STRATIGRAPHIC UNIT


Era: Cenozoic
System: Quaternary
Series: Quaternary
Code: Q (*decoded above as Era, System & Series*)

GEOLOGIC AGE IDENTIFICATION

Category: Stratified Sequence

Geologic Age and Rock Stratigraphic Unit Source: P.G. Schruben, R.E. Arndt and W.J. Bawiec, Geology of the Conterminous U.S. at 1:2,500,000 Scale - a digital representation of the 1974 P.B. King and H.M. Beikman Map, USGS Digital Data Series DDS - 11 (1994).

SSURGO SOIL MAP - 5992183.2s



- ★ Target Property
- ∩ SSURGO Soil
- ∩ Water



SITE NAME: 045.02998 536 and 538 Meta Street
ADDRESS: 538 Meta Street
OXNARD CA 93030
LAT/LONG: 34.19703 / 119.17549

CLIENT: EFI Global Inc.
CONTACT: Natalie Penado
INQUIRY #: 5992183.2s
DATE: March 06, 2020 12:32 pm

GEOCHECK® - PHYSICAL SETTING SOURCE SUMMARY

DOMINANT SOIL COMPOSITION IN GENERAL AREA OF TARGET PROPERTY

The U.S. Department of Agriculture's (USDA) Soil Conservation Service (SCS) leads the National Cooperative Soil Survey (NCSS) and is responsible for collecting, storing, maintaining and distributing soil survey information for privately owned lands in the United States. A soil map in a soil survey is a representation of soil patterns in a landscape. The following information is based on Soil Conservation Service SSURGO data.

Soil Map ID: 1

Soil Component Name: HUENEME

Soil Surface Texture: sandy loam

Hydrologic Group: Class C - Slow infiltration rates. Soils with layers impeding downward movement of water, or soils with moderately fine or fine textures.

Soil Drainage Class: Poorly drained

Hydric Status: Partially hydric

Corrosion Potential - Uncoated Steel: High

Depth to Bedrock Min: > 0 inches

Depth to Watertable Min: > 107 inches

Soil Layer Information							
Layer	Boundary		Soil Texture Class	Classification		Saturated hydraulic conductivity micro m/sec	Soil Reaction (pH)
	Upper	Lower		AASHTO Group	Unified Soil		
1	0 inches	16 inches	sandy loam	Granular materials (35 pct. or less passing No. 200), Silty, or Clayey Gravel and Sand.	COARSE-GRAINED SOILS, Sands, Sands with fines, Silty Sand.	Max: 42 Min: 14	Max: 8.4 Min: 7.4
2	16 inches	64 inches	stratified sand to silt loam	Granular materials (35 pct. or less passing No. 200), Silty, or Clayey Gravel and Sand.	COARSE-GRAINED SOILS, Sands, Sands with fines, Silty Sand.	Max: 42 Min: 14	Max: 8.4 Min: 7.4

Soil Map ID: 2

Soil Component Name: CAMARILLO

Soil Surface Texture: loam

Hydrologic Group: Class C - Slow infiltration rates. Soils with layers impeding downward movement of water, or soils with moderately fine or fine textures.

Soil Drainage Class: Poorly drained

GEOCHECK® - PHYSICAL SETTING SOURCE SUMMARY

Hydric Status: Partially hydric

Corrosion Potential - Uncoated Steel: High

Depth to Bedrock Min: > 0 inches

Depth to Watertable Min: > 107 inches

Soil Layer Information							
Layer	Boundary		Soil Texture Class	Classification		Saturated hydraulic conductivity micro m/sec	Soil Reaction (pH)
	Upper	Lower		AASHTO Group	Unified Soil		
1	0 inches	24 inches	loam	Silt-Clay Materials (more than 35 pct. passing No. 200), Silty Soils.	COARSE-GRAINED SOILS, Sands, Sands with fines, Silty Sand.	Max: 42 Min: 14	Max: 8.4 Min: 7.9
2	24 inches	50 inches	stratified sandy loam to sandy clay loam	Silt-Clay Materials (more than 35 pct. passing No. 200), Silty Soils.	COARSE-GRAINED SOILS, Sands, Sands with fines, Silty Sand.	Max: 42 Min: 14	Max: 8.4 Min: 7.9
3	50 inches	79 inches	fine sand	Silt-Clay Materials (more than 35 pct. passing No. 200), Silty Soils.	COARSE-GRAINED SOILS, Sands, Sands with fines, Silty Sand.	Max: 42 Min: 14	Max: 8.4 Min: 7.9

LOCAL / REGIONAL WATER AGENCY RECORDS

EDR Local/Regional Water Agency records provide water well information to assist the environmental professional in assessing sources that may impact ground water flow direction, and in forming an opinion about the impact of contaminant migration on nearby drinking water wells.

WELL SEARCH DISTANCE INFORMATION

<u>DATABASE</u>	<u>SEARCH DISTANCE (miles)</u>
Federal USGS	1.000
Federal FRDS PWS	Nearest PWS within 1 mile
State Database	1.000

FEDERAL USGS WELL INFORMATION

<u>MAP ID</u>	<u>WELL ID</u>	<u>LOCATION FROM TP</u>

GEOCHECK® - PHYSICAL SETTING SOURCE SUMMARY

FEDERAL USGS WELL INFORMATION

MAP ID	WELL ID	LOCATION FROM TP
A3	USGS40000142468	1/8 - 1/4 Mile North
A4	USGS40000142469	1/8 - 1/4 Mile North
A5	USGS40000142470	1/4 - 1/2 Mile North
A6	USGS40000142474	1/4 - 1/2 Mile North
A7	USGS40000142471	1/4 - 1/2 Mile North
A9	USGS40000142476	1/4 - 1/2 Mile North
A10	USGS40000142477	1/4 - 1/2 Mile North
A12	USGS40000142478	1/4 - 1/2 Mile North
D27	USGS40000142407	1/2 - 1 Mile SE
D28	USGS40000142408	1/2 - 1 Mile SE
D29	USGS40000142406	1/2 - 1 Mile SE
E34	USGS40000142472	1/2 - 1 Mile WNW

FEDERAL FRDS PUBLIC WATER SUPPLY SYSTEM INFORMATION

MAP ID	WELL ID	LOCATION FROM TP
1	CA4200818	0 - 1/8 Mile WNW

Note: PWS System location is not always the same as well location.

STATE DATABASE WELL INFORMATION

MAP ID	WELL ID	LOCATION FROM TP
A2	CADWR8000007523	1/8 - 1/4 Mile North
A8	CADWR8000007526	1/4 - 1/2 Mile North
A11	685	1/4 - 1/2 Mile North
A13	CADWR8000007528	1/4 - 1/2 Mile North
14	683	1/4 - 1/2 Mile North
B15	688	1/4 - 1/2 Mile ENE
B16	687	1/4 - 1/2 Mile ENE
B17	696	1/4 - 1/2 Mile ENE
B18	698	1/4 - 1/2 Mile ENE
B19	697	1/4 - 1/2 Mile ENE
B20	682	1/4 - 1/2 Mile ENE
B21	679	1/4 - 1/2 Mile ENE
B22	680	1/4 - 1/2 Mile ENE
B23	681	1/4 - 1/2 Mile ENE
C24	692	1/2 - 1 Mile WNW
C25	691	1/2 - 1 Mile WNW
26	690	1/2 - 1 Mile SSW
30	CADWR8000007520	1/2 - 1 Mile ENE
31	684	1/2 - 1 Mile WNW
E32	CADWR8000007521	1/2 - 1 Mile WNW
33	CADWR8000007571	1/2 - 1 Mile NNW

OTHER STATE DATABASE INFORMATION

STATE OIL/GAS WELL INFORMATION

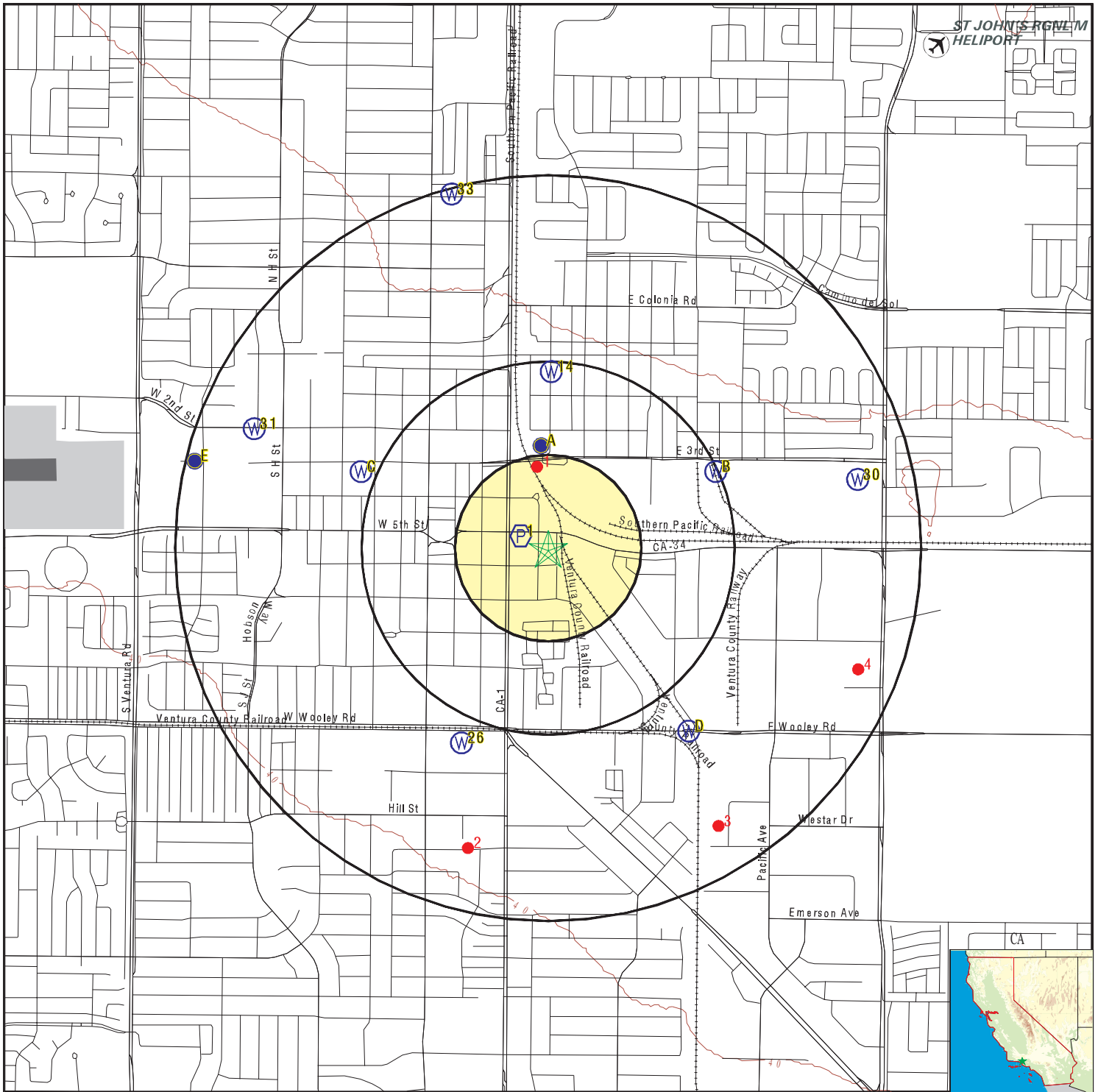
MAP ID	WELL ID	LOCATION FROM TP
1	CAOG13000000826	1/8 - 1/4 Mile North

GEOCHECK® - PHYSICAL SETTING SOURCE SUMMARY

STATE OIL/GAS WELL INFORMATION

<u>MAP ID</u>	<u>WELL ID</u>	<u>LOCATION FROM TP</u>
2	CAOG13000000832	1/2 - 1 Mile SSW
3	CAOG13000000827	1/2 - 1 Mile SSE
4	CAOG13000193559	1/2 - 1 Mile ESE

PHYSICAL SETTING SOURCE MAP - 5992183.2s



- County Boundary
- Major Roads
- Contour Lines
- Earthquake Fault Lines
- Airports
- Earthquake epicenter, Richter 5 or greater
- Water Wells
- Public Water Supply Wells
- Cluster of Multiple Icons

- Groundwater Flow Direction
- Indeterminate Groundwater Flow at Location
- Groundwater Flow Varies at Location
- Closest Hydrogeological Data
- Oil, gas or related wells

SITE NAME: 045.02998 536 and 538 Meta Street
 ADDRESS: 538 Meta Street
 OXNARD CA 93030
 LAT/LONG: 34.19703 / 119.17549

CLIENT: EFI Global Inc.
 CONTACT: Natalie Penado
 INQUIRY #: 5992183.2s
 DATE: March 06, 2020 12:32 pm

GEOCHECK® - PHYSICAL SETTING SOURCE MAP FINDINGS

Map ID
Direction
Distance
Elevation

Database EDR ID Number

1
WNW
0 - 1/8 Mile
Higher

FRDS PWS CA4200818

Epa region:	09	State:	CA
Pwsid:	CA4200818	Pwsname:	CIRCLE V RANCH CAMP
Cityserved:	Not Reported	Stateserved:	CA
Ziperved:	Not Reported	Fipscounty:	06083
Status:	Active	Retpopsrvd:	175
Pwssvconn:	8	Psource longname:	Surface_water
Pwstype:	TNCWS	Owner:	Private
Contact:	DAN HANLEY	Contactorgname:	CIRCLE V RANCH CAMP
Contactphone:	8056885252	Contactaddress1:	STAR ROUTE 154
Contactaddress2:	Not Reported	Contactcity:	SANTA BARBARA
Contactstate:	CA	Contactzip:	93105
Pwsactivitycode:	A		
Pwsid:	CA4200818	Facid:	CA4200818006
Facname:	TREATMENT PLANT	Factype:	Treatment_plant
Facactivitycode:	A	Trtobjective:	particulate removal
Trtprocess:	coagulation	Factypecode:	TP
Pwsid:	CA4200818	Facid:	CA4200818006
Facname:	TREATMENT PLANT	Factype:	Treatment_plant
Facactivitycode:	A	Trtobjective:	particulate removal
Trtprocess:	filtration, pressure sand	Factypecode:	TP
Pwsid:	CA4200818	Facid:	CA4200818006
Facname:	TREATMENT PLANT	Factype:	Treatment_plant
Facactivitycode:	A	Trtobjective:	disinfection
Trtprocess:	hypochlorination, pre	Factypecode:	TP
Pwsid:	CA4200818	Facid:	CA4200818006
Facname:	TREATMENT PLANT	Factype:	Treatment_plant
Facactivitycode:	A	Trtobjective:	disinfection
Trtprocess:	hypochlorination, post	Factypecode:	TP
Pwsid:	CA4200818	Facid:	CA4200818006
Facname:	TREATMENT PLANT	Factype:	Treatment_plant
Facactivitycode:	A	Trtobjective:	disinfection
Trtprocess:	ultraviolet radiation	Factypecode:	TP
PWS ID:	CA4200818	PWS type:	System Owner/Responsible Party
PWS name:	CAMP CIELO	PWS address:	Not Reported
PWS city:	OXNARD	PWS state:	CA
PWS zip:	93031	PWS ID:	CA4200818
Activity status:	Active	Date system activated:	7706
Date system deactivated:	Not Reported	Retail population:	00000150
System name:	CAMP CIELO	System address:	CAMP CIELO
System address:	CAMP CIELO ST RTE	System city:	SANTA BARBARA
System state:	CA	System zip:	93105
Population served:	101 - 500 Persons	Treatment:	Untreated
Latitude:	341151	Longitude:	1191033
Violation id:	0300002	Orig code:	S
State:	CA	Violation Year:	2003
Contamination code:	1040	Contamination Name:	Nitrate

GEOCHECK® - PHYSICAL SETTING SOURCE MAP FINDINGS

Violation code:	03	Violation name:	Monitoring, Regular
Rule code:	331	Rule name:	Nitrates
Violation measur:	Not Reported	Unit of measure:	Not Reported
State mcl:	Not Reported	Cmp bdt:	07/01/2003
Cmp edt:	08/31/2003		
Violation ID:	0300002	Orig Code:	S
Enforcemnt FY:	2003	Enforcement Action:	07/01/2003
Enforcement Detail:	St Formal NOV issued	Enforcement Category:	Informal

A2
North
1/8 - 1/4 Mile
Higher

CA WELLS CADWR8000007523

State Well #:	01N22W03F009S	Station ID:	46083
Well Name:	01N22W03F09S	Well Use:	Observation
Well Type:	Single Well	Well Depth:	30
Basin Name:	Oxnard	Well Completion Rpt #:	Not Reported

A3
North
1/8 - 1/4 Mile
Higher

FED USGS USGS40000142468

Organization ID:	USGS-CA		
Organization Name:	USGS California Water Science Center		
Monitor Location:	001N022W03F001S	Type:	Well
Description:	Not Reported	HUC:	18070103
Drainage Area:	Not Reported	Drainage Area Units:	Not Reported
Contrib Drainage Area:	Not Reported	Contrib Drainage Area Unts:	Not Reported
Aquifer:	California Coastal Basin aquifers		
Formation Type:	Not Reported	Aquifer Type:	Not Reported
Construction Date:	19440101	Well Depth:	235
Well Depth Units:	ft	Well Hole Depth:	248
Well Hole Depth Units:	ft		

Ground water levels,Number of Measurements:	328	Level reading date:	1978-09-08
Feet below surface:	53.0	Feet to sea level:	Not Reported
Note:	Not Reported		
Level reading date:	1978-08-03	Feet below surface:	50.0
Feet to sea level:	Not Reported	Note:	Not Reported
Level reading date:	1978-07-13	Feet below surface:	58.0
Feet to sea level:	Not Reported	Note:	Not Reported
Level reading date:	1978-06-02	Feet below surface:	64.0
Feet to sea level:	Not Reported	Note:	Not Reported
Level reading date:	1978-05-11	Feet below surface:	65.0
Feet to sea level:	Not Reported	Note:	Not Reported
Level reading date:	1978-04-06	Feet below surface:	75.0
Feet to sea level:	Not Reported	Note:	Not Reported
Level reading date:	1978-03-02	Feet below surface:	64.0
Feet to sea level:	Not Reported	Note:	Not Reported

GEOCHECK® - PHYSICAL SETTING SOURCE MAP FINDINGS

Level reading date:	1978-02-02	Feet below surface:	69.0
Feet to sea level:	Not Reported	Note:	Not Reported
Level reading date:	1978-01-15	Feet below surface:	73.0
Feet to sea level:	Not Reported	Note:	Not Reported
Level reading date:	1977-12-01	Feet below surface:	75.0
Feet to sea level:	Not Reported	Note:	Not Reported
Level reading date:	1977-11-03	Feet below surface:	75.0
Feet to sea level:	Not Reported	Note:	Not Reported
Level reading date:	1977-10-06	Feet below surface:	73.0
Feet to sea level:	Not Reported	Note:	Not Reported
Level reading date:	1977-05-19	Feet below surface:	73.0
Feet to sea level:	Not Reported	Note:	Not Reported
Level reading date:	1977-05-12	Feet below surface:	75.0
Feet to sea level:	Not Reported	Note:	Not Reported
Level reading date:	1977-05-05	Feet below surface:	75.0
Feet to sea level:	Not Reported	Note:	Not Reported
Level reading date:	1977-04-28	Feet below surface:	75.0
Feet to sea level:	Not Reported	Note:	Not Reported
Level reading date:	1977-04-21	Feet below surface:	73.0
Feet to sea level:	Not Reported	Note:	Not Reported
Level reading date:	1977-04-14	Feet below surface:	73.0
Feet to sea level:	Not Reported	Note:	Not Reported
Level reading date:	1977-04-07	Feet below surface:	72.0
Feet to sea level:	Not Reported	Note:	Not Reported
Level reading date:	1977-03-31	Feet below surface:	71.0
Feet to sea level:	Not Reported	Note:	Not Reported
Level reading date:	1977-03-24	Feet below surface:	71.0
Feet to sea level:	Not Reported	Note:	Not Reported
Level reading date:	1977-03-17	Feet below surface:	71.0
Feet to sea level:	Not Reported	Note:	Not Reported
Level reading date:	1977-03-10	Feet below surface:	73.0
Feet to sea level:	Not Reported	Note:	Not Reported
Level reading date:	1977-02-24	Feet below surface:	71.0
Feet to sea level:	Not Reported	Note:	Not Reported
Level reading date:	1977-02-22	Feet below surface:	71.0
Feet to sea level:	Not Reported	Note:	Not Reported
Level reading date:	1977-02-17	Feet below surface:	69.0
Feet to sea level:	Not Reported	Note:	Not Reported
Level reading date:	1977-02-10	Feet below surface:	69.0
Feet to sea level:	Not Reported	Note:	Not Reported
Level reading date:	1977-02-03	Feet below surface:	67.0
Feet to sea level:	Not Reported	Note:	Not Reported

GEOCHECK® - PHYSICAL SETTING SOURCE MAP FINDINGS

Level reading date:	1977-01-27	Feet below surface:	70.0
Feet to sea level:	Not Reported	Note:	Not Reported
Level reading date:	1977-01-20	Feet below surface:	68.0
Feet to sea level:	Not Reported	Note:	Not Reported
Level reading date:	1977-01-19	Feet below surface:	68.0
Feet to sea level:	Not Reported	Note:	Not Reported
Level reading date:	1977-01-13	Feet below surface:	93.0
Feet to sea level:	Not Reported	Note:	Not Reported
Level reading date:	1976-12-30	Feet below surface:	71.0
Feet to sea level:	Not Reported	Note:	Not Reported
Level reading date:	1976-12-16	Feet below surface:	71.0
Feet to sea level:	Not Reported	Note:	Not Reported
Level reading date:	1976-12-12	Feet below surface:	71.0
Feet to sea level:	Not Reported	Note:	Not Reported
Level reading date:	1976-12-09	Feet below surface:	71.0
Feet to sea level:	Not Reported	Note:	Not Reported
Level reading date:	1976-12-02	Feet below surface:	71.0
Feet to sea level:	Not Reported	Note:	Not Reported
Level reading date:	1976-11-18	Feet below surface:	70.0
Feet to sea level:	Not Reported	Note:	Not Reported
Level reading date:	1976-11-11	Feet below surface:	71.0
Feet to sea level:	Not Reported	Note:	Not Reported
Level reading date:	1976-11-04	Feet below surface:	68.0
Feet to sea level:	Not Reported	Note:	Not Reported
Level reading date:	1976-10-28	Feet below surface:	68.0
Feet to sea level:	Not Reported	Note:	Not Reported
Level reading date:	1976-10-21	Feet below surface:	71.0
Feet to sea level:	Not Reported	Note:	Not Reported
Level reading date:	1976-10-07	Feet below surface:	66.0
Feet to sea level:	Not Reported	Note:	Not Reported
Level reading date:	1976-09-23	Feet below surface:	69.0
Feet to sea level:	Not Reported	Note:	Not Reported
Level reading date:	1976-09-16	Feet below surface:	68.0
Feet to sea level:	Not Reported	Note:	Not Reported
Level reading date:	1976-09-09	Feet below surface:	71.0
Feet to sea level:	Not Reported	Note:	Not Reported
Level reading date:	1976-09-02	Feet below surface:	70.0
Feet to sea level:	Not Reported	Note:	Not Reported
Level reading date:	1976-08-26	Feet below surface:	70.0
Feet to sea level:	Not Reported	Note:	Not Reported
Level reading date:	1976-08-19	Feet below surface:	69.0
Feet to sea level:	Not Reported	Note:	Not Reported

GEOCHECK® - PHYSICAL SETTING SOURCE MAP FINDINGS

Level reading date:	1976-08-11	Feet below surface:	69.0
Feet to sea level:	Not Reported	Note:	Not Reported
Level reading date:	1976-08-05	Feet below surface:	65.0
Feet to sea level:	Not Reported	Note:	Not Reported
Level reading date:	1976-07-29	Feet below surface:	65.0
Feet to sea level:	Not Reported	Note:	Not Reported
Level reading date:	1976-07-21	Feet below surface:	63.0
Feet to sea level:	Not Reported	Note:	Not Reported
Level reading date:	1976-07-15	Feet below surface:	65.0
Feet to sea level:	Not Reported	Note:	Not Reported
Level reading date:	1976-07-08	Feet below surface:	65.0
Feet to sea level:	Not Reported	Note:	Not Reported
Level reading date:	1976-07-01	Feet below surface:	63.0
Feet to sea level:	Not Reported	Note:	Not Reported
Level reading date:	1976-06-24	Feet below surface:	63.0
Feet to sea level:	Not Reported	Note:	Not Reported
Level reading date:	1976-06-17	Feet below surface:	61.0
Feet to sea level:	Not Reported	Note:	Not Reported
Level reading date:	1976-06-10	Feet below surface:	62.0
Feet to sea level:	Not Reported	Note:	Not Reported
Level reading date:	1976-06-03	Feet below surface:	62.0
Feet to sea level:	Not Reported	Note:	Not Reported
Level reading date:	1976-05-27	Feet below surface:	61.0
Feet to sea level:	Not Reported	Note:	Not Reported
Level reading date:	1976-05-20	Feet below surface:	61.0
Feet to sea level:	Not Reported	Note:	Not Reported
Level reading date:	1976-05-13	Feet below surface:	61.0
Feet to sea level:	Not Reported	Note:	Not Reported
Level reading date:	1976-05-06	Feet below surface:	63.0
Feet to sea level:	Not Reported	Note:	Not Reported
Level reading date:	1976-05-01	Feet below surface:	63.0
Feet to sea level:	Not Reported	Note:	Not Reported
Level reading date:	1976-04-29	Feet below surface:	61.0
Feet to sea level:	Not Reported	Note:	Not Reported
Level reading date:	1976-04-22	Feet below surface:	61.0
Feet to sea level:	Not Reported	Note:	Not Reported
Level reading date:	1976-04-15	Feet below surface:	58.0
Feet to sea level:	Not Reported	Note:	Not Reported
Level reading date:	1976-04-08	Feet below surface:	54.0
Feet to sea level:	Not Reported	Note:	Not Reported
Level reading date:	1976-04-01	Feet below surface:	59.0
Feet to sea level:	Not Reported	Note:	Not Reported

GEOCHECK® - PHYSICAL SETTING SOURCE MAP FINDINGS

Level reading date:	1976-03-25	Feet below surface:	86.0
Feet to sea level:	Not Reported	Note:	Not Reported
Level reading date:	1976-03-11	Feet below surface:	54.0
Feet to sea level:	Not Reported	Note:	Not Reported
Level reading date:	1976-03-01	Feet below surface:	55.0
Feet to sea level:	Not Reported	Note:	Not Reported
Level reading date:	1976-02-26	Feet below surface:	61.0
Feet to sea level:	Not Reported	Note:	Not Reported
Level reading date:	1976-02-19	Feet below surface:	61.0
Feet to sea level:	Not Reported	Note:	Not Reported
Level reading date:	1976-02-12	Feet below surface:	59.0
Feet to sea level:	Not Reported	Note:	Not Reported
Level reading date:	1976-02-05	Feet below surface:	64.0
Feet to sea level:	Not Reported	Note:	Not Reported
Level reading date:	1976-01-29	Feet below surface:	62.0
Feet to sea level:	Not Reported	Note:	Not Reported
Level reading date:	1976-01-22	Feet below surface:	62.0
Feet to sea level:	Not Reported	Note:	Not Reported
Level reading date:	1976-01-15	Feet below surface:	61.0
Feet to sea level:	Not Reported	Note:	Not Reported
Level reading date:	1976-01-08	Feet below surface:	60.0
Feet to sea level:	Not Reported	Note:	Not Reported
Level reading date:	1975-12-31	Feet below surface:	57.0
Feet to sea level:	Not Reported	Note:	Not Reported
Level reading date:	1975-12-25	Feet below surface:	59.0
Feet to sea level:	Not Reported	Note:	Not Reported
Level reading date:	1975-12-18	Feet below surface:	60.0
Feet to sea level:	Not Reported	Note:	Not Reported
Level reading date:	1975-12-11	Feet below surface:	59.0
Feet to sea level:	Not Reported	Note:	Not Reported
Level reading date:	1975-12-04	Feet below surface:	59.0
Feet to sea level:	Not Reported	Note:	Not Reported
Level reading date:	1975-11-27	Feet below surface:	90.0
Feet to sea level:	Not Reported	Note:	Not Reported
Level reading date:	1975-11-20	Feet below surface:	59.0
Feet to sea level:	Not Reported	Note:	Not Reported
Level reading date:	1975-11-06	Feet below surface:	59.0
Feet to sea level:	Not Reported	Note:	Not Reported
Level reading date:	1975-10-30	Feet below surface:	60.0
Feet to sea level:	Not Reported	Note:	Not Reported
Level reading date:	1975-10-23	Feet below surface:	92.0
Feet to sea level:	Not Reported	Note:	Not Reported

GEOCHECK® - PHYSICAL SETTING SOURCE MAP FINDINGS

Level reading date:	1975-10-16	Feet below surface:	60.0
Feet to sea level:	Not Reported	Note:	Not Reported
Level reading date:	1975-10-09	Feet below surface:	58.0
Feet to sea level:	Not Reported	Note:	Not Reported
Level reading date:	1975-10-02	Feet below surface:	57.0
Feet to sea level:	Not Reported	Note:	Not Reported
Level reading date:	1975-09-25	Feet below surface:	53.9
Feet to sea level:	Not Reported	Note:	Not Reported
Level reading date:	1975-09-18	Feet below surface:	49.9
Feet to sea level:	Not Reported	Note:	Not Reported
Level reading date:	1975-09-11	Feet below surface:	49.9
Feet to sea level:	Not Reported	Note:	Not Reported
Level reading date:	1975-09-04	Feet below surface:	48.9
Feet to sea level:	Not Reported	Note:	Not Reported
Level reading date:	1975-08-28	Feet below surface:	53.0
Feet to sea level:	Not Reported	Note:	Not Reported
Level reading date:	1975-08-21	Feet below surface:	47.9
Feet to sea level:	Not Reported	Note:	Not Reported
Level reading date:	1975-08-14	Feet below surface:	45.9
Feet to sea level:	Not Reported	Note:	Not Reported
Level reading date:	1975-08-07	Feet below surface:	42.9
Feet to sea level:	Not Reported	Note:	Not Reported
Level reading date:	1975-07-31	Feet below surface:	48.0
Feet to sea level:	Not Reported	Note:	Not Reported
Level reading date:	1975-07-24	Feet below surface:	40.9
Feet to sea level:	Not Reported	Note:	Not Reported
Level reading date:	1975-07-17	Feet below surface:	40.9
Feet to sea level:	Not Reported	Note:	Not Reported
Level reading date:	1975-07-10	Feet below surface:	41.9
Feet to sea level:	Not Reported	Note:	Not Reported
Level reading date:	1975-07-03	Feet below surface:	40.9
Feet to sea level:	Not Reported	Note:	Not Reported
Level reading date:	1975-06-26	Feet below surface:	47.0
Feet to sea level:	Not Reported	Note:	Not Reported
Level reading date:	1975-06-19	Feet below surface:	43.9
Feet to sea level:	Not Reported	Note:	Not Reported
Level reading date:	1975-06-12	Feet below surface:	41.9
Feet to sea level:	Not Reported	Note:	Not Reported
Level reading date:	1975-06-05	Feet below surface:	91.0
Feet to sea level:	Not Reported	Note:	Not Reported
Level reading date:	1975-05-29	Feet below surface:	41.9
Feet to sea level:	Not Reported	Note:	Not Reported

GEOCHECK® - PHYSICAL SETTING SOURCE MAP FINDINGS

Level reading date:	1975-05-15	Feet below surface:	43.9
Feet to sea level:	Not Reported	Note:	Not Reported
Level reading date:	1975-05-08	Feet below surface:	40.9
Feet to sea level:	Not Reported	Note:	Not Reported
Level reading date:	1975-05-01	Feet below surface:	50.0
Feet to sea level:	Not Reported	Note:	Not Reported
Level reading date:	1975-04-24	Feet below surface:	42.9
Feet to sea level:	Not Reported	Note:	Not Reported
Level reading date:	1975-04-17	Feet below surface:	38.9
Feet to sea level:	Not Reported	Note:	Not Reported
Level reading date:	1975-04-10	Feet below surface:	37.9
Feet to sea level:	Not Reported	Note:	Not Reported
Level reading date:	1975-04-03	Feet below surface:	38.9
Feet to sea level:	Not Reported	Note:	Not Reported
Level reading date:	1975-03-28	Feet below surface:	89.0
Feet to sea level:	Not Reported	Note:	Not Reported
Level reading date:	1975-03-27	Feet below surface:	39.9
Feet to sea level:	Not Reported	Note:	Not Reported
Level reading date:	1975-03-20	Feet below surface:	38.9
Feet to sea level:	Not Reported	Note:	Not Reported
Level reading date:	1975-03-13	Feet below surface:	43.9
Feet to sea level:	Not Reported	Note:	Not Reported
Level reading date:	1975-03-06	Feet below surface:	44.9
Feet to sea level:	Not Reported	Note:	Not Reported
Level reading date:	1975-02-27	Feet below surface:	52.0
Feet to sea level:	Not Reported	Note:	Not Reported
Level reading date:	1975-02-20	Feet below surface:	46.9
Feet to sea level:	Not Reported	Note:	Not Reported
Level reading date:	1975-02-13	Feet below surface:	46.9
Feet to sea level:	Not Reported	Note:	Not Reported
Level reading date:	1975-02-06	Feet below surface:	47.9
Feet to sea level:	Not Reported	Note:	Not Reported
Level reading date:	1975-01-30	Feet below surface:	95.0
Feet to sea level:	Not Reported	Note:	Not Reported
Level reading date:	1975-01-16	Feet below surface:	49.9
Feet to sea level:	Not Reported	Note:	Not Reported
Level reading date:	1975-01-03	Feet below surface:	51.9
Feet to sea level:	Not Reported	Note:	Not Reported
Level reading date:	1975-01-02	Feet below surface:	96.0
Feet to sea level:	Not Reported	Note:	Not Reported
Level reading date:	1974-12-26	Feet below surface:	49.9
Feet to sea level:	Not Reported	Note:	Not Reported

GEOCHECK® - PHYSICAL SETTING SOURCE MAP FINDINGS

Level reading date:	1974-12-20	Feet below surface:	50.9
Feet to sea level:	Not Reported	Note:	Not Reported
Level reading date:	1974-12-12	Feet below surface:	50.9
Feet to sea level:	Not Reported	Note:	Not Reported
Level reading date:	1974-12-05	Feet below surface:	97.0
Feet to sea level:	Not Reported	Note:	Not Reported
Level reading date:	1974-11-29	Feet below surface:	52.9
Feet to sea level:	Not Reported	Note:	Not Reported
Level reading date:	1974-11-14	Feet below surface:	53.9
Feet to sea level:	Not Reported	Note:	Not Reported
Level reading date:	1974-11-07	Feet below surface:	54.9
Feet to sea level:	Not Reported	Note:	Not Reported
Level reading date:	1974-11-04	Feet below surface:	62.0
Feet to sea level:	Not Reported	Note:	Not Reported
Level reading date:	1974-10-17	Feet below surface:	54.9
Feet to sea level:	Not Reported	Note:	Not Reported
Level reading date:	1974-10-10	Feet below surface:	51.9
Feet to sea level:	Not Reported	Note:	Not Reported
Level reading date:	1974-10-03	Feet below surface:	98.0
Feet to sea level:	Not Reported	Note:	Not Reported
Level reading date:	1974-09-26	Feet below surface:	55.9
Feet to sea level:	Not Reported	Note:	Not Reported
Level reading date:	1974-09-19	Feet below surface:	52.9
Feet to sea level:	Not Reported	Note:	Not Reported
Level reading date:	1974-09-12	Feet below surface:	53.9
Feet to sea level:	Not Reported	Note:	Not Reported
Level reading date:	1974-08-01	Feet below surface:	97.0
Feet to sea level:	Not Reported	Note:	Not Reported
Level reading date:	1974-07-17	Feet below surface:	45.9
Feet to sea level:	Not Reported	Note:	Not Reported
Level reading date:	1974-07-04	Feet below surface:	44.9
Feet to sea level:	Not Reported	Note:	Not Reported
Level reading date:	1974-06-03	Feet below surface:	42.9
Feet to sea level:	Not Reported	Note:	Not Reported
Level reading date:	1974-04-02	Feet below surface:	43.0
Feet to sea level:	Not Reported	Note:	Not Reported
Level reading date:	1974-03-04	Feet below surface:	54.0
Feet to sea level:	Not Reported	Note:	Not Reported
Level reading date:	1974-03-01	Feet below surface:	38.9
Feet to sea level:	Not Reported	Note:	Not Reported
Level reading date:	1974-01-15	Feet below surface:	62.0
Feet to sea level:	Not Reported	Note:	Not Reported

GEOCHECK® - PHYSICAL SETTING SOURCE MAP FINDINGS

Level reading date:	1974-01-02	Feet below surface:	55.9
Feet to sea level:	Not Reported	Note:	Not Reported
Level reading date:	1973-10-12	Feet below surface:	102.0
Feet to sea level:	Not Reported	Note:	Not Reported
Level reading date:	1973-08-01	Feet below surface:	70.0
Feet to sea level:	Not Reported	Note:	Not Reported
Level reading date:	1973-01-09	Feet below surface:	85.9
Feet to sea level:	Not Reported	Note:	Not Reported
Level reading date:	1972-12-06	Feet below surface:	63.0
Feet to sea level:	Not Reported	Note:	Not Reported
Level reading date:	1972-11-06	Feet below surface:	71.0
Feet to sea level:	Not Reported	Note:	Not Reported
Level reading date:	1972-10-12	Feet below surface:	68.0
Feet to sea level:	Not Reported	Note:	Not Reported
Level reading date:	1972-09-12	Feet below surface:	61.9
Feet to sea level:	Not Reported	Note:	Not Reported
Level reading date:	1972-07-14	Feet below surface:	50.9
Feet to sea level:	Not Reported	Note:	Not Reported
Level reading date:	1972-06-20	Feet below surface:	51.9
Feet to sea level:	Not Reported	Note:	Not Reported
Level reading date:	1972-06-01	Feet below surface:	50.9
Feet to sea level:	Not Reported	Note:	Not Reported
Level reading date:	1972-03-22	Feet below surface:	41.9
Feet to sea level:	Not Reported	Note:	Not Reported
Level reading date:	1972-03-01	Feet below surface:	38.9
Feet to sea level:	Not Reported	Note:	Not Reported
Level reading date:	1972-02-02	Feet below surface:	40.9
Feet to sea level:	Not Reported	Note:	Not Reported
Level reading date:	1971-11-30	Feet below surface:	46.9
Feet to sea level:	Not Reported	Note:	Not Reported
Level reading date:	1971-09-30	Feet below surface:	45.9
Feet to sea level:	Not Reported	Note:	Not Reported
Level reading date:	1971-08-12	Feet below surface:	38.9
Feet to sea level:	Not Reported	Note:	Not Reported
Level reading date:	1971-06-01	Feet below surface:	33.9
Feet to sea level:	Not Reported	Note:	Not Reported
Level reading date:	1971-04-21	Feet below surface:	30.9
Feet to sea level:	Not Reported	Note:	Not Reported
Level reading date:	1971-03-29	Feet below surface:	29.9
Feet to sea level:	Not Reported	Note:	Not Reported
Level reading date:	1971-02-24	Feet below surface:	30.9
Feet to sea level:	Not Reported	Note:	Not Reported

GEOCHECK® - PHYSICAL SETTING SOURCE MAP FINDINGS

Level reading date:	1971-01-28	Feet below surface:	29.9
Feet to sea level:	Not Reported	Note:	Not Reported
Level reading date:	1970-12-23	Feet below surface:	32.9
Feet to sea level:	Not Reported	Note:	Not Reported
Level reading date:	1970-11-18	Feet below surface:	41.9
Feet to sea level:	Not Reported	Note:	Not Reported
Level reading date:	1970-10-13	Feet below surface:	41.9
Feet to sea level:	Not Reported	Note:	Not Reported
Level reading date:	1970-08-31	Feet below surface:	35.9
Feet to sea level:	Not Reported	Note:	Not Reported
Level reading date:	1970-07-08	Feet below surface:	30.9
Feet to sea level:	Not Reported	Note:	Not Reported
Level reading date:	1970-06-09	Feet below surface:	30.9
Feet to sea level:	Not Reported	Note:	Not Reported
Level reading date:	1970-03-31	Feet below surface:	26.9
Feet to sea level:	Not Reported	Note:	Not Reported
Level reading date:	1970-03-04	Feet below surface:	23.9
Feet to sea level:	Not Reported	Note:	Not Reported
Level reading date:	1970-02-09	Feet below surface:	25.9
Feet to sea level:	Not Reported	Note:	Not Reported
Level reading date:	1970-01-06	Feet below surface:	30.9
Feet to sea level:	Not Reported	Note:	Not Reported
Level reading date:	1969-12-09	Feet below surface:	32.9
Feet to sea level:	Not Reported	Note:	Not Reported
Level reading date:	1969-11-20	Feet below surface:	65.9
Feet to sea level:	Not Reported	Note:	Not Reported
Level reading date:	1969-10-07	Feet below surface:	71.9
Feet to sea level:	Not Reported	Note:	Not Reported
Level reading date:	1969-09-02	Feet below surface:	74.9
Feet to sea level:	Not Reported	Note:	Not Reported
Level reading date:	1969-08-12	Feet below surface:	71.9
Feet to sea level:	Not Reported	Note:	Not Reported
Level reading date:	1969-07-08	Feet below surface:	40.9
Feet to sea level:	Not Reported	Note:	Not Reported
Level reading date:	1969-06-04	Feet below surface:	46.9
Feet to sea level:	Not Reported	Note:	Not Reported
Level reading date:	1969-05-06	Feet below surface:	77.9
Feet to sea level:	Not Reported	Note:	Not Reported
Level reading date:	1969-04-01	Feet below surface:	79.9
Feet to sea level:	Not Reported	Note:	Not Reported
Level reading date:	1969-03-05	Feet below surface:	50.9
Feet to sea level:	Not Reported	Note:	Not Reported

GEOCHECK® - PHYSICAL SETTING SOURCE MAP FINDINGS

Level reading date:	1969-02-04	Feet below surface:	77.9
Feet to sea level:	Not Reported	Note:	Not Reported
Level reading date:	1968-12-04	Feet below surface:	63.9
Feet to sea level:	Not Reported	Note:	Not Reported
Level reading date:	1968-11-06	Feet below surface:	61.9
Feet to sea level:	Not Reported	Note:	Not Reported
Level reading date:	1968-10-01	Feet below surface:	84.9
Feet to sea level:	Not Reported	Note:	Not Reported
Level reading date:	1968-09-24	Feet below surface:	90.0
Feet to sea level:	Not Reported	Note:	Not Reported
Level reading date:	1968-09-05	Feet below surface:	80.9
Feet to sea level:	Not Reported	Note:	Not Reported
Level reading date:	1968-08-30	Feet below surface:	88.0
Feet to sea level:	Not Reported	Note:	Not Reported
Level reading date:	1968-08-06	Feet below surface:	76.9
Feet to sea level:	Not Reported	Note:	Not Reported
Level reading date:	1968-07-28	Feet below surface:	81.0
Feet to sea level:	Not Reported	Note:	Not Reported
Level reading date:	1968-07-17	Feet below surface:	71.9
Feet to sea level:	Not Reported	Note:	Not Reported
Level reading date:	1968-06-26	Feet below surface:	78.0
Feet to sea level:	Not Reported	Note:	Not Reported
Level reading date:	1968-06-13	Feet below surface:	73.9
Feet to sea level:	Not Reported	Note:	Not Reported
Level reading date:	1968-05-28	Feet below surface:	81.0
Feet to sea level:	Not Reported	Note:	Not Reported
Level reading date:	1968-05-08	Feet below surface:	74.9
Feet to sea level:	Not Reported	Note:	Not Reported
Level reading date:	1968-04-30	Feet below surface:	80.0
Feet to sea level:	Not Reported	Note:	Not Reported
Level reading date:	1968-04-09	Feet below surface:	69.6
Feet to sea level:	Not Reported	Note:	Not Reported
Level reading date:	1968-03-26	Feet below surface:	74.0
Feet to sea level:	Not Reported	Note:	Not Reported
Level reading date:	1968-02-28	Feet below surface:	71.9
Feet to sea level:	Not Reported	Note:	Not Reported
Level reading date:	1968-02-27	Feet below surface:	52.0
Feet to sea level:	Not Reported	Note:	Not Reported
Level reading date:	1968-01-03	Feet below surface:	74.9
Feet to sea level:	Not Reported	Note:	Not Reported
Level reading date:	1967-12-05	Feet below surface:	79.9
Feet to sea level:	Not Reported	Note:	Not Reported

GEOCHECK® - PHYSICAL SETTING SOURCE MAP FINDINGS

Level reading date:	1967-11-07	Feet below surface:	83.9
Feet to sea level:	Not Reported	Note:	Not Reported
Level reading date:	1967-10-03	Feet below surface:	81.9
Feet to sea level:	Not Reported	Note:	Not Reported
Level reading date:	1967-09-26	Feet below surface:	63.9
Feet to sea level:	Not Reported	Note:	Not Reported
Level reading date:	1967-07-05	Feet below surface:	54.9
Feet to sea level:	Not Reported	Note:	Not Reported
Level reading date:	1967-06-20	Feet below surface:	56.9
Feet to sea level:	Not Reported	Note:	Not Reported
Level reading date:	1967-05-09	Feet below surface:	60.9
Feet to sea level:	Not Reported	Note:	Not Reported
Level reading date:	1967-04-20	Feet below surface:	59.9
Feet to sea level:	Not Reported	Note:	Not Reported
Level reading date:	1967-03-28	Feet below surface:	65.9
Feet to sea level:	Not Reported	Note:	Not Reported
Level reading date:	1967-03-21	Feet below surface:	66.9
Feet to sea level:	Not Reported	Note:	Not Reported
Level reading date:	1966-12-08	Feet below surface:	73.9
Feet to sea level:	Not Reported	Note:	Not Reported
Level reading date:	1965-06-14	Feet below surface:	82.9
Feet to sea level:	Not Reported	Note:	Not Reported
Level reading date:	1965-05-26	Feet below surface:	81.9
Feet to sea level:	Not Reported	Note:	Not Reported
Level reading date:	1965-05-12	Feet below surface:	84.9
Feet to sea level:	Not Reported	Note:	Not Reported
Level reading date:	1965-04-16	Feet below surface:	80.9
Feet to sea level:	Not Reported	Note:	Not Reported
Level reading date:	1965-03-30	Feet below surface:	84.9
Feet to sea level:	Not Reported	Note:	Not Reported
Level reading date:	1965-03-18	Feet below surface:	83.9
Feet to sea level:	Not Reported	Note:	Not Reported
Level reading date:	1964-08-11	Feet below surface:	84.9
Feet to sea level:	Not Reported	Note:	Not Reported
Level reading date:	1964-06-02	Feet below surface:	0.00
Feet to sea level:	Not Reported		
Note:	Other conditions existed that would affect the measured water level.		
Level reading date:	1964-05-05	Feet below surface:	82.9
Feet to sea level:	Not Reported	Note:	Not Reported
Level reading date:	1964-04-07	Feet below surface:	77.9
Feet to sea level:	Not Reported	Note:	Not Reported
Level reading date:	1964-03-03	Feet below surface:	78.8

GEOCHECK® - PHYSICAL SETTING SOURCE MAP FINDINGS

Feet to sea level:	Not Reported	Note:	Not Reported
Level reading date:	1964-02-04	Feet below surface:	0.00
Feet to sea level:	Not Reported		
Note:	Other conditions existed that would affect the measured water level.		
Level reading date:	1964-01-07	Feet below surface:	79.9
Feet to sea level:	Not Reported	Note:	Not Reported
Level reading date:	1963-12-03	Feet below surface:	71.9
Feet to sea level:	Not Reported	Note:	Not Reported
Level reading date:	1963-11-05	Feet below surface:	76.9
Feet to sea level:	Not Reported	Note:	Not Reported
Level reading date:	1963-10-01	Feet below surface:	76.9
Feet to sea level:	Not Reported	Note:	Not Reported
Level reading date:	1963-09-03	Feet below surface:	79.9
Feet to sea level:	Not Reported	Note:	Not Reported
Level reading date:	1963-08-06	Feet below surface:	75.9
Feet to sea level:	Not Reported	Note:	Not Reported
Level reading date:	1963-07-16	Feet below surface:	75.0
Feet to sea level:	Not Reported	Note:	Not Reported
Level reading date:	1963-07-02	Feet below surface:	70.9
Feet to sea level:	Not Reported	Note:	Not Reported
Level reading date:	1963-06-18	Feet below surface:	71.7
Feet to sea level:	Not Reported	Note:	Not Reported
Level reading date:	1963-06-04	Feet below surface:	70.7
Feet to sea level:	Not Reported	Note:	Not Reported
Level reading date:	1963-05-21	Feet below surface:	69.7
Feet to sea level:	Not Reported	Note:	Not Reported
Level reading date:	1963-05-07	Feet below surface:	69.7
Feet to sea level:	Not Reported	Note:	Not Reported
Level reading date:	1963-04-16	Feet below surface:	68.7
Feet to sea level:	Not Reported	Note:	Not Reported
Level reading date:	1963-04-02	Feet below surface:	69.7
Feet to sea level:	Not Reported	Note:	Not Reported
Level reading date:	1963-03-19	Feet below surface:	69.7
Feet to sea level:	Not Reported	Note:	Not Reported
Level reading date:	1963-03-05	Feet below surface:	71.7
Feet to sea level:	Not Reported	Note:	Not Reported
Level reading date:	1963-02-19	Feet below surface:	0.00
Feet to sea level:	Not Reported		
Note:	Other conditions existed that would affect the measured water level.		
Level reading date:	1963-02-05	Feet below surface:	74.7
Feet to sea level:	Not Reported	Note:	Not Reported
Level reading date:	1963-01-15	Feet below surface:	75.7

GEOCHECK® - PHYSICAL SETTING SOURCE MAP FINDINGS

Feet to sea level:	Not Reported	Note:	Not Reported
Level reading date:	1963-01-02	Feet below surface:	75.7
Feet to sea level:	Not Reported	Note:	Not Reported
Level reading date:	1962-12-18	Feet below surface:	75.7
Feet to sea level:	Not Reported	Note:	Not Reported
Level reading date:	1962-12-04	Feet below surface:	76.7
Feet to sea level:	Not Reported	Note:	Not Reported
Level reading date:	1962-11-22	Feet below surface:	75.7
Feet to sea level:	Not Reported	Note:	Not Reported
Level reading date:	1962-11-06	Feet below surface:	75.7
Feet to sea level:	Not Reported	Note:	Not Reported
Level reading date:	1962-10-16	Feet below surface:	76.7
Feet to sea level:	Not Reported	Note:	Not Reported
Level reading date:	1962-10-02	Feet below surface:	77.7
Feet to sea level:	Not Reported	Note:	Not Reported
Level reading date:	1962-09-18	Feet below surface:	76.7
Feet to sea level:	Not Reported	Note:	Not Reported
Level reading date:	1962-09-04	Feet below surface:	76.7
Feet to sea level:	Not Reported	Note:	Not Reported
Level reading date:	1962-08-21	Feet below surface:	74.7
Feet to sea level:	Not Reported	Note:	Not Reported
Level reading date:	1962-08-07	Feet below surface:	72.7
Feet to sea level:	Not Reported	Note:	Not Reported
Level reading date:	1962-07-17	Feet below surface:	70.7
Feet to sea level:	Not Reported	Note:	Not Reported
Level reading date:	1962-07-03	Feet below surface:	70.7
Feet to sea level:	Not Reported	Note:	Not Reported
Level reading date:	1962-06-19	Feet below surface:	67.7
Feet to sea level:	Not Reported	Note:	Not Reported
Level reading date:	1962-06-05	Feet below surface:	67.7
Feet to sea level:	Not Reported	Note:	Not Reported
Level reading date:	1962-05-15	Feet below surface:	66.7
Feet to sea level:	Not Reported	Note:	Not Reported
Level reading date:	1962-05-01	Feet below surface:	67.7
Feet to sea level:	Not Reported	Note:	Not Reported
Level reading date:	1962-04-17	Feet below surface:	66.7
Feet to sea level:	Not Reported	Note:	Not Reported
Level reading date:	1962-04-03	Feet below surface:	70.7
Feet to sea level:	Not Reported	Note:	Not Reported
Level reading date:	1962-03-21	Feet below surface:	67.7
Feet to sea level:	Not Reported	Note:	Not Reported

GEOCHECK® - PHYSICAL SETTING SOURCE MAP FINDINGS

Level reading date:	1962-03-06	Feet below surface:	73.7
Feet to sea level:	Not Reported	Note:	Not Reported
Level reading date:	1962-02-21	Feet below surface:	77.7
Feet to sea level:	Not Reported	Note:	Not Reported
Level reading date:	1962-02-01	Feet below surface:	79.7
Feet to sea level:	Not Reported	Note:	Not Reported
Level reading date:	1962-01-17	Feet below surface:	80.7
Feet to sea level:	Not Reported	Note:	Not Reported
Level reading date:	1962-01-02	Feet below surface:	80.7
Feet to sea level:	Not Reported	Note:	Not Reported
Level reading date:	1961-12-20	Feet below surface:	75.7
Feet to sea level:	Not Reported	Note:	Not Reported
Level reading date:	1961-12-05	Feet below surface:	79.7
Feet to sea level:	Not Reported	Note:	Not Reported
Level reading date:	1961-11-22	Feet below surface:	83.7
Feet to sea level:	Not Reported	Note:	Not Reported
Level reading date:	1961-11-08	Feet below surface:	83.7
Feet to sea level:	Not Reported	Note:	Not Reported
Level reading date:	1961-10-20	Feet below surface:	85.7
Feet to sea level:	Not Reported	Note:	Not Reported
Level reading date:	1961-10-03	Feet below surface:	81.7
Feet to sea level:	Not Reported	Note:	Not Reported
Level reading date:	1961-09-20	Feet below surface:	82.7
Feet to sea level:	Not Reported	Note:	Not Reported
Level reading date:	1961-09-06	Feet below surface:	83.7
Feet to sea level:	Not Reported	Note:	Not Reported
Level reading date:	1961-08-16	Feet below surface:	81.7
Feet to sea level:	Not Reported	Note:	Not Reported
Level reading date:	1961-08-01	Feet below surface:	77.7
Feet to sea level:	Not Reported	Note:	Not Reported
Level reading date:	1961-07-18	Feet below surface:	78.7
Feet to sea level:	Not Reported	Note:	Not Reported
Level reading date:	1961-07-05	Feet below surface:	77.7
Feet to sea level:	Not Reported	Note:	Not Reported
Level reading date:	1961-06-20	Feet below surface:	79.7
Feet to sea level:	Not Reported	Note:	Not Reported
Level reading date:	1961-06-06	Feet below surface:	74.7
Feet to sea level:	Not Reported	Note:	Not Reported
Level reading date:	1961-05-16	Feet below surface:	74.7
Feet to sea level:	Not Reported	Note:	Not Reported
Level reading date:	1961-05-02	Feet below surface:	78.7
Feet to sea level:	Not Reported	Note:	Not Reported

GEOCHECK® - PHYSICAL SETTING SOURCE MAP FINDINGS

Level reading date:	1961-04-18	Feet below surface:	75.7
Feet to sea level:	Not Reported	Note:	Not Reported
Level reading date:	1961-04-04	Feet below surface:	74.7
Feet to sea level:	Not Reported	Note:	Not Reported
Level reading date:	1961-03-21	Feet below surface:	68.7
Feet to sea level:	Not Reported	Note:	Not Reported
Level reading date:	1961-03-07	Feet below surface:	67.7
Feet to sea level:	Not Reported	Note:	Not Reported
Level reading date:	1961-02-21	Feet below surface:	65.7
Feet to sea level:	Not Reported	Note:	Not Reported
Level reading date:	1961-02-07	Feet below surface:	62.7
Feet to sea level:	Not Reported	Note:	Not Reported
Level reading date:	1961-01-17	Feet below surface:	67.7
Feet to sea level:	Not Reported	Note:	Not Reported
Level reading date:	1961-01-03	Feet below surface:	65.7
Feet to sea level:	Not Reported	Note:	Not Reported
Level reading date:	1960-12-20	Feet below surface:	63.7
Feet to sea level:	Not Reported	Note:	Not Reported
Level reading date:	1960-12-06	Feet below surface:	61.7
Feet to sea level:	Not Reported	Note:	Not Reported
Level reading date:	1960-11-22	Feet below surface:	64.7
Feet to sea level:	Not Reported	Note:	Not Reported
Level reading date:	1960-11-08	Feet below surface:	67.7
Feet to sea level:	Not Reported	Note:	Not Reported
Level reading date:	1960-10-25	Feet below surface:	72.7
Feet to sea level:	Not Reported	Note:	Not Reported
Level reading date:	1960-10-11	Feet below surface:	70.7
Feet to sea level:	Not Reported	Note:	Not Reported
Level reading date:	1960-09-20	Feet below surface:	68.7
Feet to sea level:	Not Reported	Note:	Not Reported
Level reading date:	1960-09-07	Feet below surface:	67.7
Feet to sea level:	Not Reported	Note:	Not Reported
Level reading date:	1960-08-16	Feet below surface:	66.7
Feet to sea level:	Not Reported	Note:	Not Reported
Level reading date:	1960-08-02	Feet below surface:	66.7
Feet to sea level:	Not Reported	Note:	Not Reported
Level reading date:	1960-07-19	Feet below surface:	64.7
Feet to sea level:	Not Reported	Note:	Not Reported
Level reading date:	1960-07-05	Feet below surface:	61.7
Feet to sea level:	Not Reported	Note:	Not Reported
Level reading date:	1960-06-21	Feet below surface:	60.7
Feet to sea level:	Not Reported	Note:	Not Reported

GEOCHECK® - PHYSICAL SETTING SOURCE MAP FINDINGS

Level reading date:	1960-06-07	Feet below surface:	61.7
Feet to sea level:	Not Reported	Note:	Not Reported
Level reading date:	1960-05-17	Feet below surface:	57.7
Feet to sea level:	Not Reported	Note:	Not Reported
Level reading date:	1960-05-03	Feet below surface:	56.7
Feet to sea level:	Not Reported	Note:	Not Reported
Level reading date:	1960-04-19	Feet below surface:	61.7
Feet to sea level:	Not Reported	Note:	Not Reported
Level reading date:	1960-04-05	Feet below surface:	58.7
Feet to sea level:	Not Reported	Note:	Not Reported
Level reading date:	1960-03-15	Feet below surface:	51.7
Feet to sea level:	Not Reported	Note:	Not Reported
Level reading date:	1960-03-01	Feet below surface:	50.7
Feet to sea level:	Not Reported	Note:	Not Reported
Level reading date:	1960-02-23	Feet below surface:	53.7
Feet to sea level:	Not Reported	Note:	Not Reported

A4
North
1/8 - 1/4 Mile
Higher

FED USGS USGS40000142469

Organization ID:	USGS-CA			
Organization Name:	USGS California Water Science Center			
Monitor Location:	001N022W03F009S	Type:	Well	
Description:	Not Reported	HUC:	18070103	
Drainage Area:	Not Reported	Drainage Area Units:	Not Reported	
Contrib Drainage Area:	Not Reported	Contrib Drainage Area Unts:	Not Reported	
Aquifer:	California Coastal Basin aquifers			
Formation Type:	Not Reported	Aquifer Type:	Not Reported	
Construction Date:	199607	Well Depth:	30	
Well Depth Units:	ft	Well Hole Depth:	35	
Well Hole Depth Units:	ft			

Ground water levels,Number of Measurements:	1	Level reading date:	1996-08-07
Feet below surface:	10.70	Feet to sea level:	Not Reported
Note:	Not Reported		

A5
North
1/4 - 1/2 Mile
Higher

FED USGS USGS40000142470

Organization ID:	USGS-CA			
Organization Name:	USGS California Water Science Center			
Monitor Location:	001N022W03F003S	Type:	Well	
Description:	Not Reported	HUC:	18070103	
Drainage Area:	Not Reported	Drainage Area Units:	Not Reported	
Contrib Drainage Area:	Not Reported	Contrib Drainage Area Unts:	Not Reported	
Aquifer:	California Coastal Basin aquifers			
Formation Type:	Not Reported	Aquifer Type:	Not Reported	
Construction Date:	Not Reported	Well Depth:	234	

GEOCHECK® - PHYSICAL SETTING SOURCE MAP FINDINGS

Well Depth Units:	ft	Well Hole Depth:	234
Well Hole Depth Units:	ft		

A6
North
1/4 - 1/2 Mile
Higher

FED USGS USGS40000142474

Organization ID:	USGS-CA		
Organization Name:	USGS California Water Science Center		
Monitor Location:	001N022W03F008S	Type:	Well
Description:	Not Reported	HUC:	18070103
Drainage Area:	Not Reported	Drainage Area Units:	Not Reported
Contrib Drainage Area:	Not Reported	Contrib Drainage Area Unts:	Not Reported
Aquifer:	California Coastal Basin aquifers		
Formation Type:	Not Reported	Aquifer Type:	Not Reported
Construction Date:	19900919	Well Depth:	220
Well Depth Units:	ft	Well Hole Depth:	238
Well Hole Depth Units:	ft		

Ground water levels,Number of Measurements:	1	Level reading date:	1996-08-11
Feet below surface:	16	Feet to sea level:	Not Reported
Note:	Not Reported		

A7
North
1/4 - 1/2 Mile
Higher

FED USGS USGS40000142471

Organization ID:	USGS-CA		
Organization Name:	USGS California Water Science Center		
Monitor Location:	001N022W03F004S	Type:	Well
Description:	Not Reported	HUC:	18070103
Drainage Area:	Not Reported	Drainage Area Units:	Not Reported
Contrib Drainage Area:	Not Reported	Contrib Drainage Area Unts:	Not Reported
Aquifer:	California Coastal Basin aquifers		
Formation Type:	Not Reported	Aquifer Type:	Not Reported
Construction Date:	Not Reported	Well Depth:	232
Well Depth Units:	ft	Well Hole Depth:	232
Well Hole Depth Units:	ft		

A8
North
1/4 - 1/2 Mile
Higher

CA WELLS CADWR8000007526

State Well #:	01N22W03F001S	Station ID:	2472
Well Name:	Not Reported	Well Use:	Unknown
Well Type:	Unknown	Well Depth:	0
Basin Name:	Oxnard	Well Completion Rpt #:	Not Reported

GEOCHECK® - PHYSICAL SETTING SOURCE MAP FINDINGS

Map ID
 Direction
 Distance
 Elevation

Database EDR ID Number

A9
North
1/4 - 1/2 Mile
Higher

FED USGS USGS40000142476

Organization ID:	USGS-CA		
Organization Name:	USGS California Water Science Center		
Monitor Location:	001N022W03F002S	Type:	Well
Description:	Not Reported	HUC:	18070103
Drainage Area:	Not Reported	Drainage Area Units:	Not Reported
Contrib Drainage Area:	Not Reported	Contrib Drainage Area Unts:	Not Reported
Aquifer:	California Coastal Basin aquifers		
Formation Type:	Not Reported	Aquifer Type:	Not Reported
Construction Date:	Not Reported	Well Depth:	252
Well Depth Units:	ft	Well Hole Depth:	252
Well Hole Depth Units:	ft		

A10
North
1/4 - 1/2 Mile
Higher

FED USGS USGS40000142477

Organization ID:	USGS-CA		
Organization Name:	USGS California Water Science Center		
Monitor Location:	001N022W03F010S	Type:	Well
Description:	Not Reported	HUC:	18070103
Drainage Area:	Not Reported	Drainage Area Units:	Not Reported
Contrib Drainage Area:	Not Reported	Contrib Drainage Area Unts:	Not Reported
Aquifer:	California Coastal Basin aquifers		
Formation Type:	Not Reported	Aquifer Type:	Not Reported
Construction Date:	199607	Well Depth:	28.85
Well Depth Units:	ft	Well Hole Depth:	31
Well Hole Depth Units:	ft		

Ground water levels,Number of Measurements:	1	Level reading date:	1996-08-07
Feet below surface:	8.86	Feet to sea level:	Not Reported
Note:	Not Reported		

A11
North
1/4 - 1/2 Mile
Higher

CA WELLS 685

Seq:	685	Prim sta c:	01N/22W-03F07 S
Frds no:	5610007020	County:	56
District:	06	User id:	TAP
System no:	5610007	Water type:	G
Source nam:	WELL 22 (1990)	Station ty:	WELL/AMBNT/MUN/INTAKE
Latitude:	341205.3	Longitude:	1191030.3
Precision:	3	Status:	AR
Comment 1:	Not Reported	Comment 2:	Not Reported
Comment 3:	Not Reported	Comment 4:	Not Reported
Comment 5:	Not Reported	Comment 6:	Not Reported
Comment 7:	Not Reported		

System no:	5610007	System nam:	Oxnard Water Dept
------------	---------	-------------	-------------------

GEOCHECK® - PHYSICAL SETTING SOURCE MAP FINDINGS

Hqname:	Not Reported	Address:	251 SOUTH HAYES AVE.
City:	OXNARD	State:	CA
Zip:	93030	Zip ext:	Not Reported
Pop serv:	151500	Connection:	30588
Area serve:	OXNARD CITY		
Sample date:	14-FEB-18	Finding:	0.58
Chemical:	FLUORIDE (F) (NATURAL-SOURCE)	Report units:	MG/L
Dir:	0.1		
Sample date:	14-FEB-18	Finding:	540.
Chemical:	SULFATE	Report units:	MG/L
Dir:	0.5		
Sample date:	14-FEB-18	Finding:	65.9
Chemical:	MAGNESIUM	Report units:	MG/L
Dir:	0.		
Sample date:	14-FEB-18	Finding:	194.
Chemical:	CALCIUM	Report units:	MG/L
Dir:	0.		
Sample date:	14-FEB-18	Finding:	755.
Chemical:	HARDNESS (TOTAL) AS CaCO3	Report units:	MG/L
Dir:	0.		
Sample date:	14-FEB-18	Finding:	3.4
Chemical:	NITRATE (AS N)	Report units:	MG/L
Dir:	0.4		
Sample date:	14-FEB-18	Finding:	250.
Chemical:	ALKALINITY (TOTAL) AS CaCO3	Report units:	MG/L
Dir:	0.		
Sample date:	14-FEB-18	Finding:	1300.
Chemical:	TOTAL DISSOLVED SOLIDS	Report units:	MG/L
Dir:	0.		
Sample date:	03-JAN-18	Finding:	870.
Chemical:	TOTAL DISSOLVED SOLIDS	Report units:	MG/L
Dir:	0.		
Sample date:	03-JAN-18	Finding:	0.58
Chemical:	FLUORIDE (F) (NATURAL-SOURCE)	Report units:	MG/L
Dir:	0.1		
Sample date:	03-JAN-18	Finding:	310.
Chemical:	SULFATE	Report units:	MG/L
Dir:	0.5		
Sample date:	03-JAN-18	Finding:	41.7
Chemical:	MAGNESIUM	Report units:	MG/L
Dir:	0.		
Sample date:	03-JAN-18	Finding:	120.
Chemical:	CALCIUM	Report units:	MG/L
Dir:	0.		
Sample date:	03-JAN-18	Finding:	471.
Chemical:	HARDNESS (TOTAL) AS CaCO3	Report units:	MG/L
Dir:	0.		

GEOCHECK® - PHYSICAL SETTING SOURCE MAP FINDINGS

Sample date:	03-JAN-18	Finding:	180.
Chemical:	ALKALINITY (TOTAL) AS CaCO3	Report units:	MG/L
Dir:	0.		
Sample date:	03-JAN-18	Finding:	2.5
Chemical:	NITRATE (AS N)	Report units:	MG/L
Dir:	0.4		
Sample date:	13-DEC-17	Finding:	140.
Chemical:	ALKALINITY (TOTAL) AS CaCO3	Report units:	MG/L
Dir:	0.		
Sample date:	13-DEC-17	Finding:	2.3
Chemical:	NITRATE (AS N)	Report units:	MG/L
Dir:	0.4		
Sample date:	13-DEC-17	Finding:	367.
Chemical:	HARDNESS (TOTAL) AS CaCO3	Report units:	MG/L
Dir:	0.		
Sample date:	13-DEC-17	Finding:	94.5
Chemical:	CALCIUM	Report units:	MG/L
Dir:	0.		
Sample date:	13-DEC-17	Finding:	31.8
Chemical:	MAGNESIUM	Report units:	MG/L
Dir:	0.		
Sample date:	13-DEC-17	Finding:	210.
Chemical:	SULFATE	Report units:	MG/L
Dir:	0.5		
Sample date:	13-DEC-17	Finding:	0.58
Chemical:	FLUORIDE (F) (NATURAL-SOURCE)	Report units:	MG/L
Dir:	0.1		
Sample date:	13-DEC-17	Finding:	600.
Chemical:	TOTAL DISSOLVED SOLIDS	Report units:	MG/L
Dir:	0.		
Sample date:	01-NOV-17	Finding:	29.
Chemical:	MANGANESE	Report units:	UG/L
Dir:	20.		
Sample date:	01-NOV-17	Finding:	240.
Chemical:	ALKALINITY (TOTAL) AS CaCO3	Report units:	MG/L
Dir:	0.		
Sample date:	01-NOV-17	Finding:	4.2
Chemical:	NITRATE (AS N)	Report units:	MG/L
Dir:	0.4		
Sample date:	01-NOV-17	Finding:	778.
Chemical:	HARDNESS (TOTAL) AS CaCO3	Report units:	MG/L
Dir:	0.		
Sample date:	01-NOV-17	Finding:	201.
Chemical:	CALCIUM	Report units:	MG/L
Dir:	0.		
Sample date:	01-NOV-17	Finding:	67.2
Chemical:	MAGNESIUM	Report units:	MG/L

GEOCHECK® - PHYSICAL SETTING SOURCE MAP FINDINGS

Dir:	0.		
Sample date:	01-NOV-17	Finding:	1300.
Chemical:	TOTAL DISSOLVED SOLIDS	Report units:	MG/L
Dir:	0.		
Sample date:	01-NOV-17	Finding:	0.55
Chemical:	FLUORIDE (F) (NATURAL-SOURCE)	Report units:	MG/L
Dir:	0.1		
Sample date:	01-NOV-17	Finding:	470.
Chemical:	SULFATE	Report units:	MG/L
Dir:	0.5		
Sample date:	04-OCT-17	Finding:	29.
Chemical:	MANGANESE	Report units:	UG/L
Dir:	20.		
Sample date:	04-OCT-17	Finding:	0.55
Chemical:	FLUORIDE (F) (NATURAL-SOURCE)	Report units:	MG/L
Dir:	0.1		
Sample date:	04-OCT-17	Finding:	520.
Chemical:	SULFATE	Report units:	MG/L
Dir:	0.5		
Sample date:	04-OCT-17	Finding:	69.9
Chemical:	MAGNESIUM	Report units:	MG/L
Dir:	0.		
Sample date:	04-OCT-17	Finding:	200.
Chemical:	CALCIUM	Report units:	MG/L
Dir:	0.		
Sample date:	04-OCT-17	Finding:	786.
Chemical:	HARDNESS (TOTAL) AS CaCO ₃	Report units:	MG/L
Dir:	0.		
Sample date:	04-OCT-17	Finding:	4.1
Chemical:	NITRATE (AS N)	Report units:	MG/L
Dir:	0.4		
Sample date:	04-OCT-17	Finding:	240.
Chemical:	ALKALINITY (TOTAL) AS CaCO ₃	Report units:	MG/L
Dir:	0.		
Sample date:	04-OCT-17	Finding:	1300.
Chemical:	TOTAL DISSOLVED SOLIDS	Report units:	MG/L
Dir:	0.		
Sample date:	06-SEP-17	Finding:	0.6
Chemical:	FLUORIDE (F) (NATURAL-SOURCE)	Report units:	MG/L
Dir:	0.1		
Sample date:	06-SEP-17	Finding:	550.
Chemical:	SULFATE	Report units:	MG/L
Dir:	0.5		
Sample date:	06-SEP-17	Finding:	67.2
Chemical:	MAGNESIUM	Report units:	MG/L
Dir:	0.		

GEOCHECK® - PHYSICAL SETTING SOURCE MAP FINDINGS

Sample date:	06-SEP-17	Finding:	1400.
Chemical:	TOTAL DISSOLVED SOLIDS	Report units:	MG/L
Dir:	0.		
Sample date:	06-SEP-17	Finding:	780.
Chemical:	HARDNESS (TOTAL) AS CaCO ₃	Report units:	MG/L
Dir:	0.		
Sample date:	06-SEP-17	Finding:	3.5
Chemical:	NITRATE (AS N)	Report units:	MG/L
Dir:	0.4		
Sample date:	06-SEP-17	Finding:	250.
Chemical:	ALKALINITY (TOTAL) AS CaCO ₃	Report units:	MG/L
Dir:	0.		
Sample date:	06-SEP-17	Finding:	201.
Chemical:	CALCIUM	Report units:	MG/L
Dir:	0.		
Sample date:	02-AUG-17	Finding:	695.
Chemical:	HARDNESS (TOTAL) AS CaCO ₃	Report units:	MG/L
Dir:	0.		
Sample date:	02-AUG-17	Finding:	180.
Chemical:	CALCIUM	Report units:	MG/L
Dir:	0.		
Sample date:	02-AUG-17	Finding:	59.5
Chemical:	MAGNESIUM	Report units:	MG/L
Dir:	0.		
Sample date:	02-AUG-17	Finding:	520.
Chemical:	SULFATE	Report units:	MG/L
Dir:	0.5		
Sample date:	02-AUG-17	Finding:	0.62
Chemical:	FLUORIDE (F) (NATURAL-SOURCE)	Report units:	MG/L
Dir:	0.1		
Sample date:	02-AUG-17	Finding:	27.
Chemical:	MANGANESE	Report units:	UG/L
Dir:	20.		
Sample date:	02-AUG-17	Finding:	1300.
Chemical:	TOTAL DISSOLVED SOLIDS	Report units:	MG/L
Dir:	0.		
Sample date:	02-AUG-17	Finding:	240.
Chemical:	ALKALINITY (TOTAL) AS CaCO ₃	Report units:	MG/L
Dir:	0.		
Sample date:	02-AUG-17	Finding:	3.8
Chemical:	NITRATE (AS N)	Report units:	MG/L
Dir:	0.4		
Sample date:	05-JUL-17	Finding:	0.57
Chemical:	FLUORIDE (F) (NATURAL-SOURCE)	Report units:	MG/L
Dir:	0.1		
Sample date:	05-JUL-17	Finding:	520.
Chemical:	SULFATE	Report units:	MG/L

GEOCHECK® - PHYSICAL SETTING SOURCE MAP FINDINGS

Dir:	0.5		
Sample date:	05-JUL-17	Finding:	65.8
Chemical:	MAGNESIUM	Report units:	MG/L
Dir:	0.		
Sample date:	05-JUL-17	Finding:	28.
Chemical:	MANGANESE	Report units:	UG/L
Dir:	20.		
Sample date:	05-JUL-17	Finding:	260.
Chemical:	ALKALINITY (TOTAL) AS CaCO3	Report units:	MG/L
Dir:	0.		
Sample date:	05-JUL-17	Finding:	193.
Chemical:	CALCIUM	Report units:	MG/L
Dir:	0.		
Sample date:	05-JUL-17	Finding:	753.
Chemical:	HARDNESS (TOTAL) AS CaCO3	Report units:	MG/L
Dir:	0.		
Sample date:	05-JUL-17	Finding:	3.9
Chemical:	NITRATE (AS N)	Report units:	MG/L
Dir:	0.4		
Sample date:	05-JUL-17	Finding:	1300.
Chemical:	TOTAL DISSOLVED SOLIDS	Report units:	MG/L
Dir:	0.		
Sample date:	07-JUN-17	Finding:	250.
Chemical:	ALKALINITY (TOTAL) AS CaCO3	Report units:	MG/L
Dir:	0.		
Sample date:	07-JUN-17	Finding:	3.8
Chemical:	NITRATE (AS N)	Report units:	MG/L
Dir:	0.4		
Sample date:	07-JUN-17	Finding:	750.
Chemical:	HARDNESS (TOTAL) AS CaCO3	Report units:	MG/L
Dir:	0.		
Sample date:	07-JUN-17	Finding:	66.4
Chemical:	MAGNESIUM	Report units:	MG/L
Dir:	0.		
Sample date:	07-JUN-17	Finding:	570.
Chemical:	SULFATE	Report units:	MG/L
Dir:	0.5		
Sample date:	07-JUN-17	Finding:	0.69
Chemical:	FLUORIDE (F) (NATURAL-SOURCE)	Report units:	MG/L
Dir:	0.1		
Sample date:	07-JUN-17	Finding:	29.
Chemical:	MANGANESE	Report units:	UG/L
Dir:	20.		
Sample date:	07-JUN-17	Finding:	1300.
Chemical:	TOTAL DISSOLVED SOLIDS	Report units:	MG/L
Dir:	0.		

GEOCHECK® - PHYSICAL SETTING SOURCE MAP FINDINGS

Sample date:	07-JUN-17	Finding:	191.
Chemical:	CALCIUM	Report units:	MG/L
Dir:	0.		
Sample date:	03-MAY-17	Finding:	30.
Chemical:	MANGANESE	Report units:	UG/L
Dir:	20.		
Sample date:	03-MAY-17	Finding:	0.52
Chemical:	FLUORIDE (F) (NATURAL-SOURCE)	Report units:	MG/L
Dir:	0.1		
Sample date:	03-MAY-17	Finding:	620.
Chemical:	SULFATE	Report units:	MG/L
Dir:	0.5		
Sample date:	03-MAY-17	Finding:	72.3
Chemical:	MAGNESIUM	Report units:	MG/L
Dir:	0.		
Sample date:	03-MAY-17	Finding:	1300.
Chemical:	TOTAL DISSOLVED SOLIDS	Report units:	MG/L
Dir:	0.		
Sample date:	03-MAY-17	Finding:	842.
Chemical:	HARDNESS (TOTAL) AS CaCO ₃	Report units:	MG/L
Dir:	0.		
Sample date:	03-MAY-17	Finding:	4.3
Chemical:	NITRATE (AS N)	Report units:	MG/L
Dir:	0.4		
Sample date:	03-MAY-17	Finding:	250.
Chemical:	ALKALINITY (TOTAL) AS CaCO ₃	Report units:	MG/L
Dir:	0.		
Sample date:	03-MAY-17	Finding:	218.
Chemical:	CALCIUM	Report units:	MG/L
Dir:	0.		
Sample date:	05-APR-17	Finding:	1300.
Chemical:	TOTAL DISSOLVED SOLIDS	Report units:	MG/L
Dir:	0.		
Sample date:	05-APR-17	Finding:	24.
Chemical:	MANGANESE	Report units:	UG/L
Dir:	20.		
Sample date:	05-APR-17	Finding:	0.63
Chemical:	FLUORIDE (F) (NATURAL-SOURCE)	Report units:	MG/L
Dir:	0.1		
Sample date:	05-APR-17	Finding:	560.
Chemical:	SULFATE	Report units:	MG/L
Dir:	0.5		
Sample date:	05-APR-17	Finding:	180.
Chemical:	CALCIUM	Report units:	MG/L
Dir:	0.		
Sample date:	05-APR-17	Finding:	718.
Chemical:	HARDNESS (TOTAL) AS CaCO ₃	Report units:	MG/L

GEOCHECK® - PHYSICAL SETTING SOURCE MAP FINDINGS

Dir:	0.		
Sample date:	05-APR-17	Finding:	3.3
Chemical:	NITRATE (AS N)	Report units:	MG/L
Dir:	0.4		
Sample date:	05-APR-17	Finding:	240.
Chemical:	ALKALINITY (TOTAL) AS CaCO ₃	Report units:	MG/L
Dir:	0.		
Sample date:	05-APR-17	Finding:	65.2
Chemical:	MAGNESIUM	Report units:	MG/L
Dir:	0.		
Sample date:	01-MAR-17	Finding:	250.
Chemical:	ALKALINITY (TOTAL) AS CaCO ₃	Report units:	MG/L
Dir:	0.		
Sample date:	01-MAR-17	Finding:	2.1
Chemical:	NITRATE (AS N)	Report units:	MG/L
Dir:	0.4		
Sample date:	01-MAR-17	Finding:	692.
Chemical:	HARDNESS (TOTAL) AS CaCO ₃	Report units:	MG/L
Dir:	0.		
Sample date:	01-MAR-17	Finding:	175.
Chemical:	CALCIUM	Report units:	MG/L
Dir:	0.		
Sample date:	01-MAR-17	Finding:	24.
Chemical:	MANGANESE	Report units:	UG/L
Dir:	20.		
Sample date:	01-MAR-17	Finding:	61.7
Chemical:	MAGNESIUM	Report units:	MG/L
Dir:	0.		
Sample date:	01-MAR-17	Finding:	460.
Chemical:	SULFATE	Report units:	MG/L
Dir:	0.5		
Sample date:	01-MAR-17	Finding:	0.48
Chemical:	FLUORIDE (F) (NATURAL-SOURCE)	Report units:	MG/L
Dir:	0.1		
Sample date:	01-MAR-17	Finding:	1200.
Chemical:	TOTAL DISSOLVED SOLIDS	Report units:	MG/L
Dir:	0.		
Sample date:	08-FEB-17	Finding:	240.
Chemical:	ALKALINITY (TOTAL) AS CaCO ₃	Report units:	MG/L
Dir:	0.		
Sample date:	08-FEB-17	Finding:	2.5
Chemical:	NITRATE (AS N)	Report units:	MG/L
Dir:	0.4		
Sample date:	08-FEB-17	Finding:	651.
Chemical:	HARDNESS (TOTAL) AS CaCO ₃	Report units:	MG/L
Dir:	0.		

GEOCHECK® - PHYSICAL SETTING SOURCE MAP FINDINGS

Sample date:	08-FEB-17	Finding:	163.
Chemical:	CALCIUM	Report units:	MG/L
Dir:	0.		
Sample date:	08-FEB-17	Finding:	460.
Chemical:	SULFATE	Report units:	MG/L
Dir:	0.5		
Sample date:	08-FEB-17	Finding:	0.46
Chemical:	FLUORIDE (F) (NATURAL-SOURCE)	Report units:	MG/L
Dir:	0.1		
Sample date:	08-FEB-17	Finding:	22.
Chemical:	MANGANESE	Report units:	UG/L
Dir:	20.		
Sample date:	08-FEB-17	Finding:	1100.
Chemical:	TOTAL DISSOLVED SOLIDS	Report units:	MG/L
Dir:	0.		
Sample date:	08-FEB-17	Finding:	59.
Chemical:	MAGNESIUM	Report units:	MG/L
Dir:	0.		
Sample date:	11-JAN-17	Finding:	0.33
Chemical:	FLUORIDE (F) (NATURAL-SOURCE)	Report units:	MG/L
Dir:	0.1		
Sample date:	11-JAN-17	Finding:	230.
Chemical:	SULFATE	Report units:	MG/L
Dir:	0.5		
Sample date:	11-JAN-17	Finding:	39.5
Chemical:	MAGNESIUM	Report units:	MG/L
Dir:	0.		
Sample date:	11-JAN-17	Finding:	111.
Chemical:	CALCIUM	Report units:	MG/L
Dir:	0.		
Sample date:	11-JAN-17	Finding:	440.
Chemical:	HARDNESS (TOTAL) AS CaCO ₃	Report units:	MG/L
Dir:	0.		
Sample date:	11-JAN-17	Finding:	4.1
Chemical:	NITRATE (AS N)	Report units:	MG/L
Dir:	0.4		
Sample date:	11-JAN-17	Finding:	230.
Chemical:	ALKALINITY (TOTAL) AS CaCO ₃	Report units:	MG/L
Dir:	0.		
Sample date:	11-JAN-17	Finding:	860.
Chemical:	TOTAL DISSOLVED SOLIDS	Report units:	MG/L
Dir:	0.		
Sample date:	07-DEC-16	Finding:	0.64
Chemical:	FLUORIDE (F) (NATURAL-SOURCE)	Report units:	MG/L
Dir:	0.1		
Sample date:	07-DEC-16	Finding:	540.
Chemical:	SULFATE	Report units:	MG/L

GEOCHECK® - PHYSICAL SETTING SOURCE MAP FINDINGS

Dir:	0.5		
Sample date:	07-DEC-16	Finding:	68.
Chemical:	MAGNESIUM	Report units:	MG/L
Dir:	0.		
Sample date:	07-DEC-16	Finding:	1200.
Chemical:	TOTAL DISSOLVED SOLIDS	Report units:	MG/L
Dir:	0.		
Sample date:	07-DEC-16	Finding:	27.
Chemical:	MANGANESE	Report units:	UG/L
Dir:	20.		
Sample date:	07-DEC-16	Finding:	691.
Chemical:	HARDNESS (TOTAL) AS CaCO ₃	Report units:	MG/L
Dir:	0.		
Sample date:	07-DEC-16	Finding:	3.9
Chemical:	NITRATE (AS N)	Report units:	MG/L
Dir:	0.4		
Sample date:	07-DEC-16	Finding:	270.
Chemical:	ALKALINITY (TOTAL) AS CaCO ₃	Report units:	MG/L
Dir:	0.		
Sample date:	07-DEC-16	Finding:	164.
Chemical:	CALCIUM	Report units:	MG/L
Dir:	0.		
Sample date:	02-NOV-16	Finding:	250.
Chemical:	ALKALINITY (TOTAL) AS CaCO ₃	Report units:	MG/L
Dir:	0.		
Sample date:	02-NOV-16	Finding:	3.6
Chemical:	NITRATE (AS N)	Report units:	MG/L
Dir:	0.4		
Sample date:	02-NOV-16	Finding:	749.
Chemical:	HARDNESS (TOTAL) AS CaCO ₃	Report units:	MG/L
Dir:	0.		
Sample date:	02-NOV-16	Finding:	191.
Chemical:	CALCIUM	Report units:	MG/L
Dir:	0.		
Sample date:	02-NOV-16	Finding:	66.
Chemical:	MAGNESIUM	Report units:	MG/L
Dir:	0.		
Sample date:	02-NOV-16	Finding:	530.
Chemical:	SULFATE	Report units:	MG/L
Dir:	0.5		
Sample date:	02-NOV-16	Finding:	0.76
Chemical:	FLUORIDE (F) (NATURAL-SOURCE)	Report units:	MG/L
Dir:	0.1		
Sample date:	02-NOV-16	Finding:	29.
Chemical:	MANGANESE	Report units:	UG/L
Dir:	20.		

GEOCHECK® - PHYSICAL SETTING SOURCE MAP FINDINGS

Sample date:	02-NOV-16	Finding:	1200.
Chemical:	TOTAL DISSOLVED SOLIDS	Report units:	MG/L
Dir:	0.		
Sample date:	05-OCT-16	Finding:	1300.
Chemical:	TOTAL DISSOLVED SOLIDS	Report units:	MG/L
Dir:	0.		
Sample date:	05-OCT-16	Finding:	24.
Chemical:	MANGANESE	Report units:	UG/L
Dir:	20.		
Sample date:	05-OCT-16	Finding:	0.4
Chemical:	FLUORIDE (F) (NATURAL-SOURCE)	Report units:	MG/L
Dir:	0.1		
Sample date:	05-OCT-16	Finding:	590.
Chemical:	SULFATE	Report units:	MG/L
Dir:	0.5		
Sample date:	05-OCT-16	Finding:	177.
Chemical:	CALCIUM	Report units:	MG/L
Dir:	0.		
Sample date:	05-OCT-16	Finding:	687.
Chemical:	HARDNESS (TOTAL) AS CaCO ₃	Report units:	MG/L
Dir:	0.		
Sample date:	05-OCT-16	Finding:	3.7
Chemical:	NITRATE (AS N)	Report units:	MG/L
Dir:	0.4		
Sample date:	05-OCT-16	Finding:	270.
Chemical:	ALKALINITY (TOTAL) AS CaCO ₃	Report units:	MG/L
Dir:	0.		
Sample date:	05-OCT-16	Finding:	59.6
Chemical:	MAGNESIUM	Report units:	MG/L
Dir:	0.		
Sample date:	07-SEP-16	Finding:	3.9
Chemical:	NITRATE (AS N)	Report units:	MG/L
Dir:	0.4		
Sample date:	07-SEP-16	Finding:	685.
Chemical:	HARDNESS (TOTAL) AS CaCO ₃	Report units:	MG/L
Dir:	0.		
Sample date:	07-SEP-16	Finding:	169.
Chemical:	CALCIUM	Report units:	MG/L
Dir:	0.		
Sample date:	07-SEP-16	Finding:	63.7
Chemical:	MAGNESIUM	Report units:	MG/L
Dir:	0.		
Sample date:	07-SEP-16	Finding:	1200.
Chemical:	TOTAL DISSOLVED SOLIDS	Report units:	MG/L
Dir:	0.		
Sample date:	07-SEP-16	Finding:	0.41
Chemical:	FLUORIDE (F) (NATURAL-SOURCE)	Report units:	MG/L

GEOCHECK® - PHYSICAL SETTING SOURCE MAP FINDINGS

Dir:	0.1		
Sample date:	07-SEP-16	Finding:	22.
Chemical:	MANGANESE	Report units:	UG/L
Dir:	20.		
Sample date:	07-SEP-16	Finding:	260.
Chemical:	ALKALINITY (TOTAL) AS CaCO3	Report units:	MG/L
Dir:	0.		
Sample date:	07-SEP-16	Finding:	590.
Chemical:	SULFATE	Report units:	MG/L
Dir:	0.5		
Sample date:	03-AUG-16	Finding:	250.
Chemical:	ALKALINITY (TOTAL) AS CaCO3	Report units:	MG/L
Dir:	0.		
Sample date:	03-AUG-16	Finding:	3.8
Chemical:	NITRATE (AS N)	Report units:	MG/L
Dir:	0.4		
Sample date:	03-AUG-16	Finding:	703.
Chemical:	HARDNESS (TOTAL) AS CaCO3	Report units:	MG/L
Dir:	0.		
Sample date:	03-AUG-16	Finding:	175.
Chemical:	CALCIUM	Report units:	MG/L
Dir:	0.		
Sample date:	03-AUG-16	Finding:	64.5
Chemical:	MAGNESIUM	Report units:	MG/L
Dir:	0.		
Sample date:	03-AUG-16	Finding:	520.
Chemical:	SULFATE	Report units:	MG/L
Dir:	0.5		
Sample date:	03-AUG-16	Finding:	0.41
Chemical:	FLUORIDE (F) (NATURAL-SOURCE)	Report units:	MG/L
Dir:	0.1		
Sample date:	03-AUG-16	Finding:	1200.
Chemical:	TOTAL DISSOLVED SOLIDS	Report units:	MG/L
Dir:	0.		
Sample date:	01-JUN-16	Finding:	260.
Chemical:	ALKALINITY (TOTAL) AS CaCO3	Report units:	MG/L
Dir:	0.		
Sample date:	01-JUN-16	Finding:	4.8
Chemical:	NITRATE (AS N)	Report units:	MG/L
Dir:	0.4		
Sample date:	01-JUN-16	Finding:	750.
Chemical:	HARDNESS (TOTAL) AS CaCO3	Report units:	MG/L
Dir:	0.		
Sample date:	01-JUN-16	Finding:	186.
Chemical:	CALCIUM	Report units:	MG/L
Dir:	0.		

GEOCHECK® - PHYSICAL SETTING SOURCE MAP FINDINGS

Sample date:	01-JUN-16	Finding:	69.
Chemical:	MAGNESIUM	Report units:	MG/L
Dir:	0.		
Sample date:	01-JUN-16	Finding:	590.
Chemical:	SULFATE	Report units:	MG/L
Dir:	0.5		
Sample date:	01-JUN-16	Finding:	0.4
Chemical:	FLUORIDE (F) (NATURAL-SOURCE)	Report units:	MG/L
Dir:	0.1		
Sample date:	01-JUN-16	Finding:	22.
Chemical:	MANGANESE	Report units:	UG/L
Dir:	20.		
Sample date:	01-JUN-16	Finding:	1300.
Chemical:	TOTAL DISSOLVED SOLIDS	Report units:	MG/L
Dir:	0.		
Sample date:	04-MAY-16	Finding:	0.46
Chemical:	FLUORIDE (F) (NATURAL-SOURCE)	Report units:	MG/L
Dir:	0.1		
Sample date:	04-MAY-16	Finding:	520.
Chemical:	SULFATE	Report units:	MG/L
Dir:	0.5		
Sample date:	04-MAY-16	Finding:	55.1
Chemical:	MAGNESIUM	Report units:	MG/L
Dir:	0.		
Sample date:	04-MAY-16	Finding:	151.
Chemical:	CALCIUM	Report units:	MG/L
Dir:	0.		
Sample date:	04-MAY-16	Finding:	603.
Chemical:	HARDNESS (TOTAL) AS CaCO ₃	Report units:	MG/L
Dir:	0.		
Sample date:	04-MAY-16	Finding:	4.3
Chemical:	NITRATE (AS N)	Report units:	MG/L
Dir:	0.4		
Sample date:	04-MAY-16	Finding:	250.
Chemical:	ALKALINITY (TOTAL) AS CaCO ₃	Report units:	MG/L
Dir:	0.		
Sample date:	04-MAY-16	Finding:	1100.
Chemical:	TOTAL DISSOLVED SOLIDS	Report units:	MG/L
Dir:	0.		
Sample date:	03-MAR-16	Finding:	210.
Chemical:	ALKALINITY (TOTAL) AS CaCO ₃	Report units:	MG/L
Dir:	0.		
Sample date:	03-MAR-16	Finding:	2.714
Chemical:	GROSS BETA MDA95	Report units:	PCI/L
Dir:	0.		
Sample date:	03-MAR-16	Finding:	1.e-002
Chemical:	GROSS ALPHA MDA95	Report units:	PCI/L

GEOCHECK® - PHYSICAL SETTING SOURCE MAP FINDINGS

Dir:	0.		
Sample date:	03-MAR-16	Finding:	4.2
Chemical:	NITRATE + NITRITE (AS N)	Report units:	MG/L
Dir:	0.4		
Sample date:	03-MAR-16	Finding:	1.11
Chemical:	LANGELIER INDEX @ 60 C	Report units:	Not Reported
Dir:	0.		
Sample date:	03-MAR-16	Finding:	980.
Chemical:	TOTAL DISSOLVED SOLIDS	Report units:	MG/L
Dir:	0.		
Sample date:	03-MAR-16	Finding:	1.2
Chemical:	BROMOFORM (THM)	Report units:	UG/L
Dir:	1.		
Sample date:	03-MAR-16	Finding:	7.
Chemical:	URANIUM (PCI/L)	Report units:	PCI/L
Dir:	1.		
Sample date:	03-MAR-16	Finding:	2.335
Chemical:	GROSS BETA COUNTING ERROR	Report units:	PCI/L
Dir:	0.		
Sample date:	03-MAR-16	Finding:	0.393
Chemical:	GROSS ALPHA COUNTING ERROR	Report units:	PCI/L
Dir:	0.		
Sample date:	03-MAR-16	Finding:	7.83
Chemical:	GROSS ALPHA	Report units:	PCI/L
Dir:	3.		
Sample date:	03-MAR-16	Finding:	700.
Chemical:	BORON	Report units:	UG/L
Dir:	100.		
Sample date:	03-MAR-16	Finding:	0.42
Chemical:	FLUORIDE (F) (NATURAL-SOURCE)	Report units:	MG/L
Dir:	0.1		
Sample date:	03-MAR-16	Finding:	470.
Chemical:	SULFATE	Report units:	MG/L
Dir:	0.5		
Sample date:	03-MAR-16	Finding:	67.
Chemical:	CHLORIDE	Report units:	MG/L
Dir:	0.		
Sample date:	03-MAR-16	Finding:	0.205
Chemical:	RADIUM 226 COUNTING ERROR	Report units:	PCI/L
Dir:	0.		
Sample date:	03-MAR-16	Finding:	0.529
Chemical:	RADIUM 228 COUNTING ERROR	Report units:	PCI/L
Dir:	0.		
Sample date:	03-MAR-16	Finding:	0.468
Chemical:	STRONTIUM - 90 COUNTING ERROR	Report units:	PCI/L
Dir:	0.		

GEOCHECK® - PHYSICAL SETTING SOURCE MAP FINDINGS

Sample date:	03-MAR-16	Finding:	0.47
Chemical:	RADIUM 226 MDA95	Report units:	PCI/L
Dir:	0.		
Sample date:	03-MAR-16	Finding:	0.253
Chemical:	RADIUM 228 MDA95	Report units:	PCI/L
Dir:	0.		
Sample date:	03-MAR-16	Finding:	0.682
Chemical:	STRONTIUM - 90 MDA95	Report units:	PCI/L
Dir:	0.		
Sample date:	03-MAR-16	Finding:	1400.
Chemical:	SPECIFIC CONDUCTANCE	Report units:	US
Dir:	0.		
Sample date:	03-MAR-16	Finding:	7.67
Chemical:	PH, LABORATORY	Report units:	Not Reported
Dir:	0.		
Sample date:	03-MAR-16	Finding:	250.
Chemical:	BICARBONATE ALKALINITY	Report units:	MG/L
Dir:	0.		
Sample date:	03-MAR-16	Finding:	4.2
Chemical:	NITRATE (AS N)	Report units:	MG/L
Dir:	0.4		
Sample date:	03-MAR-16	Finding:	550.
Chemical:	HARDNESS (TOTAL) AS CaCO3	Report units:	MG/L
Dir:	0.		
Sample date:	03-MAR-16	Finding:	144.
Chemical:	CALCIUM	Report units:	MG/L
Dir:	0.		
Sample date:	03-MAR-16	Finding:	45.8
Chemical:	MAGNESIUM	Report units:	MG/L
Dir:	0.		
Sample date:	03-MAR-16	Finding:	82.
Chemical:	SODIUM	Report units:	MG/L
Dir:	0.		
Sample date:	03-MAR-16	Finding:	4.
Chemical:	POTASSIUM	Report units:	MG/L
Dir:	0.		
Sample date:	02-MAR-16	Finding:	850.
Chemical:	TOTAL DISSOLVED SOLIDS	Report units:	MG/L
Dir:	0.		
Sample date:	02-MAR-16	Finding:	190.
Chemical:	ALKALINITY (TOTAL) AS CaCO3	Report units:	MG/L
Dir:	0.		
Sample date:	02-MAR-16	Finding:	4.3
Chemical:	NITRATE (AS N)	Report units:	MG/L
Dir:	0.4		
Sample date:	02-MAR-16	Finding:	509.
Chemical:	HARDNESS (TOTAL) AS CaCO3	Report units:	MG/L

GEOCHECK® - PHYSICAL SETTING SOURCE MAP FINDINGS

Dir:	0.		
Sample date:	02-MAR-16	Finding:	135.
Chemical:	CALCIUM	Report units:	MG/L
Dir:	0.		
Sample date:	02-MAR-16	Finding:	41.8
Chemical:	MAGNESIUM	Report units:	MG/L
Dir:	0.		
Sample date:	02-MAR-16	Finding:	400.
Chemical:	SULFATE	Report units:	MG/L
Dir:	0.5		
Sample date:	02-MAR-16	Finding:	0.41
Chemical:	FLUORIDE (F) (NATURAL-SOURCE)	Report units:	MG/L
Dir:	0.1		
Sample date:	03-FEB-16	Finding:	1200.
Chemical:	TOTAL DISSOLVED SOLIDS	Report units:	MG/L
Dir:	0.		
Sample date:	03-FEB-16	Finding:	0.5
Chemical:	FLUORIDE (F) (NATURAL-SOURCE)	Report units:	MG/L
Dir:	0.1		
Sample date:	03-FEB-16	Finding:	540.
Chemical:	SULFATE	Report units:	MG/L
Dir:	0.5		
Sample date:	03-FEB-16	Finding:	63.9
Chemical:	MAGNESIUM	Report units:	MG/L
Dir:	0.		
Sample date:	03-FEB-16	Finding:	250.
Chemical:	ALKALINITY (TOTAL) AS CaCO ₃	Report units:	MG/L
Dir:	0.		
Sample date:	03-FEB-16	Finding:	717.
Chemical:	HARDNESS (TOTAL) AS CaCO ₃	Report units:	MG/L
Dir:	0.		
Sample date:	03-FEB-16	Finding:	47.
Chemical:	MANGANESE	Report units:	UG/L
Dir:	20.		
Sample date:	03-FEB-16	Finding:	3.5
Chemical:	NITRATE (AS N)	Report units:	MG/L
Dir:	0.4		
Sample date:	03-FEB-16	Finding:	182.
Chemical:	CALCIUM	Report units:	MG/L
Dir:	0.		
Sample date:	09-DEC-15	Finding:	250.
Chemical:	ALKALINITY (TOTAL) AS CaCO ₃	Report units:	MG/L
Dir:	0.		
Sample date:	09-DEC-15	Finding:	4.3
Chemical:	NITRATE (AS N)	Report units:	MG/L
Dir:	0.4		

GEOCHECK® - PHYSICAL SETTING SOURCE MAP FINDINGS

Sample date:	09-DEC-15	Finding:	729.
Chemical:	HARDNESS (TOTAL) AS CaCO ₃	Report units:	MG/L
Dir:	0.		
Sample date:	09-DEC-15	Finding:	187.
Chemical:	CALCIUM	Report units:	MG/L
Dir:	0.		
Sample date:	09-DEC-15	Finding:	1200.
Chemical:	TOTAL DISSOLVED SOLIDS	Report units:	MG/L
Dir:	0.		
Sample date:	09-DEC-15	Finding:	560.
Chemical:	SULFATE	Report units:	MG/L
Dir:	0.5		
Sample date:	09-DEC-15	Finding:	0.49
Chemical:	FLUORIDE (F) (NATURAL-SOURCE)	Report units:	MG/L
Dir:	0.1		
Sample date:	09-DEC-15	Finding:	41.
Chemical:	MANGANESE	Report units:	UG/L
Dir:	20.		
Sample date:	09-DEC-15	Finding:	63.5
Chemical:	MAGNESIUM	Report units:	MG/L
Dir:	0.		
Sample date:	04-NOV-15	Finding:	649.
Chemical:	HARDNESS (TOTAL) AS CaCO ₃	Report units:	MG/L
Dir:	0.		
Sample date:	04-NOV-15	Finding:	167.
Chemical:	CALCIUM	Report units:	MG/L
Dir:	0.		
Sample date:	04-NOV-15	Finding:	56.1
Chemical:	MAGNESIUM	Report units:	MG/L
Dir:	0.		
Sample date:	04-NOV-15	Finding:	540.
Chemical:	SULFATE	Report units:	MG/L
Dir:	0.5		
Sample date:	04-NOV-15	Finding:	0.49
Chemical:	FLUORIDE (F) (NATURAL-SOURCE)	Report units:	MG/L
Dir:	0.1		
Sample date:	04-NOV-15	Finding:	32.
Chemical:	MANGANESE	Report units:	UG/L
Dir:	20.		
Sample date:	04-NOV-15	Finding:	1200.
Chemical:	TOTAL DISSOLVED SOLIDS	Report units:	MG/L
Dir:	0.		
Sample date:	04-NOV-15	Finding:	260.
Chemical:	ALKALINITY (TOTAL) AS CaCO ₃	Report units:	MG/L
Dir:	0.		
Sample date:	04-NOV-15	Finding:	4.7
Chemical:	NITRATE (AS N)	Report units:	MG/L

GEOCHECK® - PHYSICAL SETTING SOURCE MAP FINDINGS

Dir:	0.4		
Sample date:	02-SEP-15	Finding:	260.
Chemical:	ALKALINITY (TOTAL) AS CaCO ₃	Report units:	MG/L
Dir:	0.		
Sample date:	02-SEP-15	Finding:	5.3
Chemical:	NITRATE (AS N)	Report units:	MG/L
Dir:	0.4		
Sample date:	02-SEP-15	Finding:	681.
Chemical:	HARDNESS (TOTAL) AS CaCO ₃	Report units:	MG/L
Dir:	0.		
Sample date:	02-SEP-15	Finding:	176.
Chemical:	CALCIUM	Report units:	MG/L
Dir:	0.		
Sample date:	02-SEP-15	Finding:	31.
Chemical:	MANGANESE	Report units:	UG/L
Dir:	20.		
Sample date:	02-SEP-15	Finding:	58.6
Chemical:	MAGNESIUM	Report units:	MG/L
Dir:	0.		
Sample date:	02-SEP-15	Finding:	560.
Chemical:	SULFATE	Report units:	MG/L
Dir:	0.5		
Sample date:	02-SEP-15	Finding:	0.53
Chemical:	FLUORIDE (F) (NATURAL-SOURCE)	Report units:	MG/L
Dir:	0.1		
Sample date:	02-SEP-15	Finding:	1200.
Chemical:	TOTAL DISSOLVED SOLIDS	Report units:	MG/L
Dir:	0.		
Sample date:	05-AUG-15	Finding:	260.
Chemical:	ALKALINITY (TOTAL) AS CaCO ₃	Report units:	MG/L
Dir:	0.		
Sample date:	05-AUG-15	Finding:	699.
Chemical:	HARDNESS (TOTAL) AS CaCO ₃	Report units:	MG/L
Dir:	0.		
Sample date:	05-AUG-15	Finding:	180.
Chemical:	CALCIUM	Report units:	MG/L
Dir:	0.		
Sample date:	05-AUG-15	Finding:	60.7
Chemical:	MAGNESIUM	Report units:	MG/L
Dir:	0.		
Sample date:	05-AUG-15	Finding:	0.41
Chemical:	FLUORIDE (F) (NATURAL-SOURCE)	Report units:	MG/L
Dir:	0.1		
Sample date:	05-AUG-15	Finding:	26.
Chemical:	MANGANESE	Report units:	UG/L
Dir:	20.		

GEOCHECK® - PHYSICAL SETTING SOURCE MAP FINDINGS

Sample date:	05-AUG-15	Finding:	1200.
Chemical:	TOTAL DISSOLVED SOLIDS	Report units:	MG/L
Dir:	0.		
Sample date:	05-AUG-15	Finding:	24.
Chemical:	NITRATE (AS NO3)	Report units:	MG/L
Dir:	2.		
Sample date:	05-AUG-15	Finding:	500.
Chemical:	SULFATE	Report units:	MG/L
Dir:	0.5		
Sample date:	08-JUL-15	Finding:	900.
Chemical:	TOTAL DISSOLVED SOLIDS	Report units:	MG/L
Dir:	0.		
Sample date:	08-JUL-15	Finding:	0.49
Chemical:	FLUORIDE (F) (NATURAL-SOURCE)	Report units:	MG/L
Dir:	0.1		
Sample date:	08-JUL-15	Finding:	390.
Chemical:	SULFATE	Report units:	MG/L
Dir:	0.5		
Sample date:	08-JUL-15	Finding:	43.2
Chemical:	MAGNESIUM	Report units:	MG/L
Dir:	0.		
Sample date:	08-JUL-15	Finding:	131.
Chemical:	CALCIUM	Report units:	MG/L
Dir:	0.		
Sample date:	08-JUL-15	Finding:	506.
Chemical:	HARDNESS (TOTAL) AS CaCO3	Report units:	MG/L
Dir:	0.		
Sample date:	08-JUL-15	Finding:	170.
Chemical:	ALKALINITY (TOTAL) AS CaCO3	Report units:	MG/L
Dir:	0.		
Sample date:	08-JUL-15	Finding:	22.
Chemical:	NITRATE (AS NO3)	Report units:	MG/L
Dir:	2.		
Sample date:	03-JUN-15	Finding:	57.4
Chemical:	MAGNESIUM	Report units:	MG/L
Dir:	0.		
Sample date:	03-JUN-15	Finding:	23.
Chemical:	NITRATE (AS NO3)	Report units:	MG/L
Dir:	2.		
Sample date:	03-JUN-15	Finding:	1200.
Chemical:	TOTAL DISSOLVED SOLIDS	Report units:	MG/L
Dir:	0.		
Sample date:	03-JUN-15	Finding:	44.
Chemical:	MANGANESE	Report units:	UG/L
Dir:	20.		
Sample date:	03-JUN-15	Finding:	0.56
Chemical:	FLUORIDE (F) (NATURAL-SOURCE)	Report units:	MG/L

GEOCHECK® - PHYSICAL SETTING SOURCE MAP FINDINGS

Dir:	0.1		
Sample date:	03-JUN-15	Finding:	540.
Chemical:	SULFATE	Report units:	MG/L
Dir:	0.5		
Sample date:	03-JUN-15	Finding:	177.
Chemical:	CALCIUM	Report units:	MG/L
Dir:	0.		
Sample date:	03-JUN-15	Finding:	679.
Chemical:	HARDNESS (TOTAL) AS CaCO ₃	Report units:	MG/L
Dir:	0.		
Sample date:	03-JUN-15	Finding:	270.
Chemical:	ALKALINITY (TOTAL) AS CaCO ₃	Report units:	MG/L
Dir:	0.		
Sample date:	06-MAY-15	Finding:	270.
Chemical:	ALKALINITY (TOTAL) AS CaCO ₃	Report units:	MG/L
Dir:	0.		
Sample date:	06-MAY-15	Finding:	703.
Chemical:	HARDNESS (TOTAL) AS CaCO ₃	Report units:	MG/L
Dir:	0.		
Sample date:	06-MAY-15	Finding:	185.
Chemical:	CALCIUM	Report units:	MG/L
Dir:	0.		
Sample date:	06-MAY-15	Finding:	27.
Chemical:	NITRATE (AS NO ₃)	Report units:	MG/L
Dir:	2.		
Sample date:	06-MAY-15	Finding:	1200.
Chemical:	TOTAL DISSOLVED SOLIDS	Report units:	MG/L
Dir:	0.		
Sample date:	06-MAY-15	Finding:	570.
Chemical:	SULFATE	Report units:	MG/L
Dir:	0.5		
Sample date:	06-MAY-15	Finding:	0.48
Chemical:	FLUORIDE (F) (NATURAL-SOURCE)	Report units:	MG/L
Dir:	0.1		
Sample date:	06-MAY-15	Finding:	38.
Chemical:	MANGANESE	Report units:	UG/L
Dir:	20.		
Sample date:	06-MAY-15	Finding:	58.7
Chemical:	MAGNESIUM	Report units:	MG/L
Dir:	0.		
Sample date:	01-APR-15	Finding:	290.
Chemical:	ALKALINITY (TOTAL) AS CaCO ₃	Report units:	MG/L
Dir:	0.		
Sample date:	01-APR-15	Finding:	694.
Chemical:	HARDNESS (TOTAL) AS CaCO ₃	Report units:	MG/L
Dir:	0.		

GEOCHECK® - PHYSICAL SETTING SOURCE MAP FINDINGS

Sample date:	01-APR-15	Finding:	181.
Chemical:	CALCIUM	Report units:	MG/L
Dir:	0.		
Sample date:	01-APR-15	Finding:	620.
Chemical:	SULFATE	Report units:	MG/L
Dir:	0.5		
Sample date:	01-APR-15	Finding:	0.55
Chemical:	FLUORIDE (F) (NATURAL-SOURCE)	Report units:	MG/L
Dir:	0.1		
Sample date:	01-APR-15	Finding:	45.
Chemical:	MANGANESE	Report units:	UG/L
Dir:	20.		
Sample date:	01-APR-15	Finding:	1200.
Chemical:	TOTAL DISSOLVED SOLIDS	Report units:	MG/L
Dir:	0.		
Sample date:	01-APR-15	Finding:	27.
Chemical:	NITRATE (AS NO3)	Report units:	MG/L
Dir:	2.		
Sample date:	01-APR-15	Finding:	58.7
Chemical:	MAGNESIUM	Report units:	MG/L
Dir:	0.		
Sample date:	07-JAN-15	Finding:	696.
Chemical:	HARDNESS (TOTAL) AS CaCO3	Report units:	MG/L
Dir:	0.		
Sample date:	07-JAN-15	Finding:	178.
Chemical:	CALCIUM	Report units:	MG/L
Dir:	0.		
Sample date:	07-JAN-15	Finding:	61.2
Chemical:	MAGNESIUM	Report units:	MG/L
Dir:	0.		
Sample date:	07-JAN-15	Finding:	580.
Chemical:	SULFATE	Report units:	MG/L
Dir:	0.5		
Sample date:	07-JAN-15	Finding:	35.
Chemical:	NITRATE (AS NO3)	Report units:	MG/L
Dir:	2.		
Sample date:	07-JAN-15	Finding:	0.61
Chemical:	FLUORIDE (F) (NATURAL-SOURCE)	Report units:	MG/L
Dir:	0.1		
Sample date:	07-JAN-15	Finding:	33.
Chemical:	MANGANESE	Report units:	UG/L
Dir:	20.		
Sample date:	07-JAN-15	Finding:	1200.
Chemical:	TOTAL DISSOLVED SOLIDS	Report units:	MG/L
Dir:	0.		
Sample date:	07-JAN-15	Finding:	280.
Chemical:	ALKALINITY (TOTAL) AS CaCO3	Report units:	MG/L

GEOCHECK® - PHYSICAL SETTING SOURCE MAP FINDINGS

Dir:	0.		
Sample date:	19-NOV-14	Finding:	7.83
Chemical:	PH, LABORATORY	Report units:	Not Reported
Dir:	0.		
Sample date:	19-NOV-14	Finding:	250.
Chemical:	ALKALINITY (TOTAL) AS CaCO3	Report units:	MG/L
Dir:	0.		
Sample date:	19-NOV-14	Finding:	12.9
Chemical:	AGGRSSIVE INDEX (CORROSIVITY)	Report units:	Not Reported
Dir:	0.		
Sample date:	19-NOV-14	Finding:	9.8
Chemical:	URANIUM (PCI/L)	Report units:	PCI/L
Dir:	1.		
Sample date:	19-NOV-14	Finding:	199.
Chemical:	CALCIUM	Report units:	MG/L
Dir:	0.		
Sample date:	12-JUN-13	Finding:	1.6e-002
Chemical:	GROSS ALPHA MDA95	Report units:	PCI/L
Dir:	0.		
Sample date:	12-JUN-13	Finding:	7.71
Chemical:	PH, LABORATORY	Report units:	Not Reported
Dir:	0.		
Sample date:	12-JUN-13	Finding:	210.
Chemical:	ALKALINITY (TOTAL) AS CaCO3	Report units:	MG/L
Dir:	0.		
Sample date:	12-JUN-13	Finding:	260.
Chemical:	BICARBONATE ALKALINITY	Report units:	MG/L
Dir:	0.		
Sample date:	12-JUN-13	Finding:	580.
Chemical:	HARDNESS (TOTAL) AS CaCO3	Report units:	MG/L
Dir:	0.		
Sample date:	12-JUN-13	Finding:	146.
Chemical:	CALCIUM	Report units:	MG/L
Dir:	0.		
Sample date:	12-JUN-13	Finding:	52.6
Chemical:	MAGNESIUM	Report units:	MG/L
Dir:	0.		
Sample date:	12-JUN-13	Finding:	96.
Chemical:	SODIUM	Report units:	MG/L
Dir:	0.		
Sample date:	12-JUN-13	Finding:	5.
Chemical:	POTASSIUM	Report units:	MG/L
Dir:	0.		
Sample date:	12-JUN-13	Finding:	60.
Chemical:	CHLORIDE	Report units:	MG/L
Dir:	0.		

GEOCHECK® - PHYSICAL SETTING SOURCE MAP FINDINGS

Sample date:	12-JUN-13	Finding:	430.
Chemical:	SULFATE	Report units:	MG/L
Dir:	0.5		
Sample date:	12-JUN-13	Finding:	0.69
Chemical:	FLUORIDE (F) (NATURAL-SOURCE)	Report units:	MG/L
Dir:	0.1		
Sample date:	12-JUN-13	Finding:	2.5
Chemical:	ARSENIC	Report units:	UG/L
Dir:	2.		
Sample date:	12-JUN-13	Finding:	7.57
Chemical:	GROSS ALPHA	Report units:	PCI/L
Dir:	3.		
Sample date:	12-JUN-13	Finding:	0.453
Chemical:	GROSS ALPHA COUNTING ERROR	Report units:	PCI/L
Dir:	0.		
Sample date:	12-JUN-13	Finding:	1000.
Chemical:	TOTAL DISSOLVED SOLIDS	Report units:	MG/L
Dir:	0.		
Sample date:	12-JUN-13	Finding:	1.16
Chemical:	LANGELIER INDEX @ 60 C	Report units:	Not Reported
Dir:	0.		
Sample date:	12-JUN-13	Finding:	27.
Chemical:	NITRATE (AS NO3)	Report units:	MG/L
Dir:	2.		
Sample date:	12-JUN-13	Finding:	0.34
Chemical:	TURBIDITY, LABORATORY	Report units:	NTU
Dir:	0.1		
Sample date:	12-JUN-13	Finding:	6100.
Chemical:	NITRATE + NITRITE (AS N)	Report units:	MG/L
Dir:	0.4		
Sample date:	12-JUN-13	Finding:	1400.
Chemical:	SPECIFIC CONDUCTANCE	Report units:	US
Dir:	0.		

**A12
North
1/4 - 1/2 Mile
Higher**

FED USGS USGS40000142478

Organization ID:	USGS-CA		
Organization Name:	USGS California Water Science Center		
Monitor Location:	001N022W03F011S	Type:	Well
Description:	Not Reported	HUC:	18070103
Drainage Area:	Not Reported	Drainage Area Units:	Not Reported
Contrib Drainage Area:	Not Reported	Contrib Drainage Area Unts:	Not Reported
Aquifer:	California Coastal Basin aquifers		
Formation Type:	Not Reported	Aquifer Type:	Not Reported
Construction Date:	199607	Well Depth:	30
Well Depth Units:	ft	Well Hole Depth:	31.5
Well Hole Depth Units:	ft		

GEOCHECK® - PHYSICAL SETTING SOURCE MAP FINDINGS

Ground water levels, Number of Measurements:	1	Level reading date:	1996-08-07
Feet below surface:	10.60	Feet to sea level:	Not Reported
Note:	Not Reported		

**A13
North
1/4 - 1/2 Mile
Higher**

CA WELLS CADWR8000007528

State Well #:	01N22W03F011S	Station ID:	46082
Well Name:	01N22W03F11S	Well Use:	Observation
Well Type:	Single Well	Well Depth:	30
Basin Name:	Oxnard	Well Completion Rpt #:	Not Reported

**14
North
1/4 - 1/2 Mile
Higher**

CA WELLS 683

Seq:	683	Prim sta c:	01N/22W-03F05 S
Frds no:	5610007018	County:	56
District:	06	User id:	TAP
System no:	5610007	Water type:	G
Source nam:	WELL 20	Station ty:	WELL/AMBNT/MUN/INTAKE
Latitude:	341214.0	Longitude:	1191028.0
Precision:	3	Status:	AR
Comment 1:	Not Reported	Comment 2:	Not Reported
Comment 3:	Not Reported	Comment 4:	Not Reported
Comment 5:	Not Reported	Comment 6:	Not Reported
Comment 7:	Not Reported		

System no:	5610007	System nam:	Oxnard Water Dept
Hqname:	Not Reported	Address:	251 SOUTH HAYES AVE.
City:	OXNARD	State:	CA
Zip:	93030	Zip ext:	Not Reported
Pop serv:	151500	Connection:	30588
Area serve:	OXNARD CITY		

Sample date:	14-FEB-18	Finding:	25.
Chemical:	MANGANESE	Report units:	UG/L
Dir:	20.		

Sample date:	14-FEB-18	Finding:	0.61
Chemical:	FLUORIDE (F) (NATURAL-SOURCE)	Report units:	MG/L
Dir:	0.1		

Sample date:	14-FEB-18	Finding:	420.
Chemical:	SULFATE	Report units:	MG/L
Dir:	0.5		

Sample date:	14-FEB-18	Finding:	44.9
Chemical:	MAGNESIUM	Report units:	MG/L
Dir:	0.		

Sample date:	14-FEB-18	Finding:	1000.
Chemical:	TOTAL DISSOLVED SOLIDS	Report units:	MG/L
Dir:	0.		

Sample date:	14-FEB-18	Finding:	528.
--------------	-----------	----------	------

GEOCHECK® - PHYSICAL SETTING SOURCE MAP FINDINGS

Chemical: Dir:	HARDNESS (TOTAL) AS CaCO ₃ 0.	Report units:	MG/L
Sample date: Chemical: Dir:	14-FEB-18 NITRATE (AS N) 0.4	Finding: Report units:	4.2 MG/L
Sample date: Chemical: Dir:	14-FEB-18 ALKALINITY (TOTAL) AS CaCO ₃ 0.	Finding: Report units:	210. MG/L
Sample date: Chemical: Dir:	14-FEB-18 CALCIUM 0.	Finding: Report units:	138. MG/L
Sample date: Chemical: Dir:	03-JAN-18 TOTAL DISSOLVED SOLIDS 0.	Finding: Report units:	970. MG/L
Sample date: Chemical: Dir:	03-JAN-18 MANGANESE 20.	Finding: Report units:	25. UG/L
Sample date: Chemical: Dir:	03-JAN-18 FLUORIDE (F) (NATURAL-SOURCE) 0.1	Finding: Report units:	0.56 MG/L
Sample date: Chemical: Dir:	03-JAN-18 SULFATE 0.5	Finding: Report units:	360. MG/L
Sample date: Chemical: Dir:	03-JAN-18 MAGNESIUM 0.	Finding: Report units:	44.5 MG/L
Sample date: Chemical: Dir:	03-JAN-18 CALCIUM 0.	Finding: Report units:	132. MG/L
Sample date: Chemical: Dir:	03-JAN-18 HARDNESS (TOTAL) AS CaCO ₃ 0.	Finding: Report units:	514. MG/L
Sample date: Chemical: Dir:	03-JAN-18 ALKALINITY (TOTAL) AS CaCO ₃ 0.	Finding: Report units:	210. MG/L
Sample date: Chemical: Dir:	03-JAN-18 NITRATE (AS N) 0.4	Finding: Report units:	3.8 MG/L
Sample date: Chemical: Dir:	13-DEC-17 ALKALINITY (TOTAL) AS CaCO ₃ 0.	Finding: Report units:	200. MG/L
Sample date: Chemical: Dir:	13-DEC-17 NITRATE (AS N) 0.4	Finding: Report units:	3.7 MG/L
Sample date: Chemical: Dir:	13-DEC-17 HARDNESS (TOTAL) AS CaCO ₃ 0.	Finding: Report units:	555. MG/L

GEOCHECK® - PHYSICAL SETTING SOURCE MAP FINDINGS

Sample date:	13-DEC-17	Finding:	145.
Chemical:	CALCIUM	Report units:	MG/L
Dir:	0.		
Sample date:	13-DEC-17	Finding:	930.
Chemical:	TOTAL DISSOLVED SOLIDS	Report units:	MG/L
Dir:	0.		
Sample date:	13-DEC-17	Finding:	410.
Chemical:	SULFATE	Report units:	MG/L
Dir:	0.5		
Sample date:	13-DEC-17	Finding:	0.62
Chemical:	FLUORIDE (F) (NATURAL-SOURCE)	Report units:	MG/L
Dir:	0.1		
Sample date:	13-DEC-17	Finding:	25.
Chemical:	MANGANESE	Report units:	UG/L
Dir:	20.		
Sample date:	13-DEC-17	Finding:	47.
Chemical:	MAGNESIUM	Report units:	MG/L
Dir:	0.		
Sample date:	01-NOV-17	Finding:	950.
Chemical:	TOTAL DISSOLVED SOLIDS	Report units:	MG/L
Dir:	0.		
Sample date:	01-NOV-17	Finding:	210.
Chemical:	ALKALINITY (TOTAL) AS CaCO3	Report units:	MG/L
Dir:	0.		
Sample date:	01-NOV-17	Finding:	3.5
Chemical:	NITRATE (AS N)	Report units:	MG/L
Dir:	0.4		
Sample date:	01-NOV-17	Finding:	554.
Chemical:	HARDNESS (TOTAL) AS CaCO3	Report units:	MG/L
Dir:	0.		
Sample date:	01-NOV-17	Finding:	145.
Chemical:	CALCIUM	Report units:	MG/L
Dir:	0.		
Sample date:	01-NOV-17	Finding:	46.4
Chemical:	MAGNESIUM	Report units:	MG/L
Dir:	0.		
Sample date:	01-NOV-17	Finding:	380.
Chemical:	SULFATE	Report units:	MG/L
Dir:	0.5		
Sample date:	01-NOV-17	Finding:	31.
Chemical:	MANGANESE	Report units:	UG/L
Dir:	20.		
Sample date:	01-NOV-17	Finding:	0.59
Chemical:	FLUORIDE (F) (NATURAL-SOURCE)	Report units:	MG/L
Dir:	0.1		
Sample date:	04-OCT-17	Finding:	34.
Chemical:	MANGANESE	Report units:	UG/L

GEOCHECK® - PHYSICAL SETTING SOURCE MAP FINDINGS

Dir:	20.		
Sample date:	04-OCT-17	Finding:	0.54
Chemical:	FLUORIDE (F) (NATURAL-SOURCE)	Report units:	MG/L
Dir:	0.1		
Sample date:	04-OCT-17	Finding:	360.
Chemical:	SULFATE	Report units:	MG/L
Dir:	0.5		
Sample date:	04-OCT-17	Finding:	47.9
Chemical:	MAGNESIUM	Report units:	MG/L
Dir:	0.		
Sample date:	04-OCT-17	Finding:	144.
Chemical:	CALCIUM	Report units:	MG/L
Dir:	0.		
Sample date:	04-OCT-17	Finding:	558.
Chemical:	HARDNESS (TOTAL) AS CaCO ₃	Report units:	MG/L
Dir:	0.		
Sample date:	04-OCT-17	Finding:	3.3
Chemical:	NITRATE (AS N)	Report units:	MG/L
Dir:	0.4		
Sample date:	04-OCT-17	Finding:	200.
Chemical:	ALKALINITY (TOTAL) AS CaCO ₃	Report units:	MG/L
Dir:	0.		
Sample date:	04-OCT-17	Finding:	1000.
Chemical:	TOTAL DISSOLVED SOLIDS	Report units:	MG/L
Dir:	0.		
Sample date:	06-SEP-17	Finding:	24.
Chemical:	MANGANESE	Report units:	UG/L
Dir:	20.		
Sample date:	06-SEP-17	Finding:	0.56
Chemical:	FLUORIDE (F) (NATURAL-SOURCE)	Report units:	MG/L
Dir:	0.1		
Sample date:	06-SEP-17	Finding:	360.
Chemical:	SULFATE	Report units:	MG/L
Dir:	0.5		
Sample date:	06-SEP-17	Finding:	47.6
Chemical:	MAGNESIUM	Report units:	MG/L
Dir:	0.		
Sample date:	06-SEP-17	Finding:	1000.
Chemical:	TOTAL DISSOLVED SOLIDS	Report units:	MG/L
Dir:	0.		
Sample date:	06-SEP-17	Finding:	565.
Chemical:	HARDNESS (TOTAL) AS CaCO ₃	Report units:	MG/L
Dir:	0.		
Sample date:	06-SEP-17	Finding:	3.4
Chemical:	NITRATE (AS N)	Report units:	MG/L
Dir:	0.4		

GEOCHECK® - PHYSICAL SETTING SOURCE MAP FINDINGS

Sample date:	06-SEP-17	Finding:	210.
Chemical:	ALKALINITY (TOTAL) AS CaCO ₃	Report units:	MG/L
Dir:	0.		
Sample date:	06-SEP-17	Finding:	148.
Chemical:	CALCIUM	Report units:	MG/L
Dir:	0.		
Sample date:	02-AUG-17	Finding:	0.66
Chemical:	FLUORIDE (F) (NATURAL-SOURCE)	Report units:	MG/L
Dir:	0.1		
Sample date:	02-AUG-17	Finding:	22.
Chemical:	MANGANESE	Report units:	UG/L
Dir:	20.		
Sample date:	02-AUG-17	Finding:	1000.
Chemical:	TOTAL DISSOLVED SOLIDS	Report units:	MG/L
Dir:	0.		
Sample date:	02-AUG-17	Finding:	210.
Chemical:	ALKALINITY (TOTAL) AS CaCO ₃	Report units:	MG/L
Dir:	0.		
Sample date:	02-AUG-17	Finding:	3.5
Chemical:	NITRATE (AS N)	Report units:	MG/L
Dir:	0.4		
Sample date:	02-AUG-17	Finding:	498.
Chemical:	HARDNESS (TOTAL) AS CaCO ₃	Report units:	MG/L
Dir:	0.		
Sample date:	02-AUG-17	Finding:	129.
Chemical:	CALCIUM	Report units:	MG/L
Dir:	0.		
Sample date:	02-AUG-17	Finding:	42.4
Chemical:	MAGNESIUM	Report units:	MG/L
Dir:	0.		
Sample date:	02-AUG-17	Finding:	420.
Chemical:	SULFATE	Report units:	MG/L
Dir:	0.5		
Sample date:	05-JUL-17	Finding:	3.7
Chemical:	NITRATE (AS N)	Report units:	MG/L
Dir:	0.4		
Sample date:	05-JUL-17	Finding:	24.
Chemical:	MANGANESE	Report units:	UG/L
Dir:	20.		
Sample date:	05-JUL-17	Finding:	220.
Chemical:	ALKALINITY (TOTAL) AS CaCO ₃	Report units:	MG/L
Dir:	0.		
Sample date:	05-JUL-17	Finding:	410.
Chemical:	SULFATE	Report units:	MG/L
Dir:	0.5		
Sample date:	05-JUL-17	Finding:	47.2
Chemical:	MAGNESIUM	Report units:	MG/L

GEOCHECK® - PHYSICAL SETTING SOURCE MAP FINDINGS

Dir:	0.		
Sample date:	05-JUL-17	Finding:	1000.
Chemical:	TOTAL DISSOLVED SOLIDS	Report units:	MG/L
Dir:	0.		
Sample date:	05-JUL-17	Finding:	144.
Chemical:	CALCIUM	Report units:	MG/L
Dir:	0.		
Sample date:	05-JUL-17	Finding:	555.
Chemical:	HARDNESS (TOTAL) AS CaCO ₃	Report units:	MG/L
Dir:	0.		
Sample date:	05-JUL-17	Finding:	0.58
Chemical:	FLUORIDE (F) (NATURAL-SOURCE)	Report units:	MG/L
Dir:	0.1		
Sample date:	07-JUN-17	Finding:	22.
Chemical:	MANGANESE	Report units:	UG/L
Dir:	20.		
Sample date:	07-JUN-17	Finding:	0.71
Chemical:	FLUORIDE (F) (NATURAL-SOURCE)	Report units:	MG/L
Dir:	0.1		
Sample date:	07-JUN-17	Finding:	980.
Chemical:	TOTAL DISSOLVED SOLIDS	Report units:	MG/L
Dir:	0.		
Sample date:	07-JUN-17	Finding:	210.
Chemical:	ALKALINITY (TOTAL) AS CaCO ₃	Report units:	MG/L
Dir:	0.		
Sample date:	07-JUN-17	Finding:	3.5
Chemical:	NITRATE (AS N)	Report units:	MG/L
Dir:	0.4		
Sample date:	07-JUN-17	Finding:	549.
Chemical:	HARDNESS (TOTAL) AS CaCO ₃	Report units:	MG/L
Dir:	0.		
Sample date:	07-JUN-17	Finding:	142.
Chemical:	CALCIUM	Report units:	MG/L
Dir:	0.		
Sample date:	07-JUN-17	Finding:	47.2
Chemical:	MAGNESIUM	Report units:	MG/L
Dir:	0.		
Sample date:	07-JUN-17	Finding:	440.
Chemical:	SULFATE	Report units:	MG/L
Dir:	0.5		
Sample date:	03-MAY-17	Finding:	990.
Chemical:	TOTAL DISSOLVED SOLIDS	Report units:	MG/L
Dir:	0.		
Sample date:	03-MAY-17	Finding:	0.56
Chemical:	FLUORIDE (F) (NATURAL-SOURCE)	Report units:	MG/L
Dir:	0.1		

GEOCHECK® - PHYSICAL SETTING SOURCE MAP FINDINGS

Sample date:	03-MAY-17	Finding:	490.
Chemical:	SULFATE	Report units:	MG/L
Dir:	0.5		
Sample date:	03-MAY-17	Finding:	49.7
Chemical:	MAGNESIUM	Report units:	MG/L
Dir:	0.		
Sample date:	03-MAY-17	Finding:	152.
Chemical:	CALCIUM	Report units:	MG/L
Dir:	0.		
Sample date:	03-MAY-17	Finding:	584.
Chemical:	HARDNESS (TOTAL) AS CaCO ₃	Report units:	MG/L
Dir:	0.		
Sample date:	03-MAY-17	Finding:	4.
Chemical:	NITRATE (AS N)	Report units:	MG/L
Dir:	0.4		
Sample date:	03-MAY-17	Finding:	210.
Chemical:	ALKALINITY (TOTAL) AS CaCO ₃	Report units:	MG/L
Dir:	0.		
Sample date:	05-APR-17	Finding:	1000.
Chemical:	TOTAL DISSOLVED SOLIDS	Report units:	MG/L
Dir:	0.		
Sample date:	05-APR-17	Finding:	0.64
Chemical:	FLUORIDE (F) (NATURAL-SOURCE)	Report units:	MG/L
Dir:	0.1		
Sample date:	05-APR-17	Finding:	440.
Chemical:	SULFATE	Report units:	MG/L
Dir:	0.5		
Sample date:	05-APR-17	Finding:	131.
Chemical:	CALCIUM	Report units:	MG/L
Dir:	0.		
Sample date:	05-APR-17	Finding:	515.
Chemical:	HARDNESS (TOTAL) AS CaCO ₃	Report units:	MG/L
Dir:	0.		
Sample date:	05-APR-17	Finding:	3.6
Chemical:	NITRATE (AS N)	Report units:	MG/L
Dir:	0.4		
Sample date:	05-APR-17	Finding:	210.
Chemical:	ALKALINITY (TOTAL) AS CaCO ₃	Report units:	MG/L
Dir:	0.		
Sample date:	05-APR-17	Finding:	45.3
Chemical:	MAGNESIUM	Report units:	MG/L
Dir:	0.		
Sample date:	01-MAR-17	Finding:	220.
Chemical:	ALKALINITY (TOTAL) AS CaCO ₃	Report units:	MG/L
Dir:	0.		
Sample date:	01-MAR-17	Finding:	4.
Chemical:	NITRATE (AS N)	Report units:	MG/L

GEOCHECK® - PHYSICAL SETTING SOURCE MAP FINDINGS

Dir:	0.4		
Sample date:	01-MAR-17	Finding:	565.
Chemical:	HARDNESS (TOTAL) AS CaCO ₃	Report units:	MG/L
Dir:	0.		
Sample date:	01-MAR-17	Finding:	1000.
Chemical:	TOTAL DISSOLVED SOLIDS	Report units:	MG/L
Dir:	0.		
Sample date:	01-MAR-17	Finding:	144.
Chemical:	CALCIUM	Report units:	MG/L
Dir:	0.		
Sample date:	01-MAR-17	Finding:	49.9
Chemical:	MAGNESIUM	Report units:	MG/L
Dir:	0.		
Sample date:	01-MAR-17	Finding:	410.
Chemical:	SULFATE	Report units:	MG/L
Dir:	0.5		
Sample date:	01-MAR-17	Finding:	0.55
Chemical:	FLUORIDE (F) (NATURAL-SOURCE)	Report units:	MG/L
Dir:	0.1		
Sample date:	08-FEB-17	Finding:	220.
Chemical:	ALKALINITY (TOTAL) AS CaCO ₃	Report units:	MG/L
Dir:	0.		
Sample date:	08-FEB-17	Finding:	4.1
Chemical:	NITRATE (AS N)	Report units:	MG/L
Dir:	0.4		
Sample date:	08-FEB-17	Finding:	544.
Chemical:	HARDNESS (TOTAL) AS CaCO ₃	Report units:	MG/L
Dir:	0.		
Sample date:	08-FEB-17	Finding:	48.9
Chemical:	MAGNESIUM	Report units:	MG/L
Dir:	0.		
Sample date:	08-FEB-17	Finding:	440.
Chemical:	SULFATE	Report units:	MG/L
Dir:	0.5		
Sample date:	08-FEB-17	Finding:	0.68
Chemical:	FLUORIDE (F) (NATURAL-SOURCE)	Report units:	MG/L
Dir:	0.1		
Sample date:	08-FEB-17	Finding:	970.
Chemical:	TOTAL DISSOLVED SOLIDS	Report units:	MG/L
Dir:	0.		
Sample date:	08-FEB-17	Finding:	137.
Chemical:	CALCIUM	Report units:	MG/L
Dir:	0.		
Sample date:	11-JAN-17	Finding:	0.7
Chemical:	FLUORIDE (F) (NATURAL-SOURCE)	Report units:	MG/L
Dir:	0.1		

GEOCHECK® - PHYSICAL SETTING SOURCE MAP FINDINGS

Sample date:	11-JAN-17	Finding:	400.
Chemical:	SULFATE	Report units:	MG/L
Dir:	0.5		
Sample date:	11-JAN-17	Finding:	42.3
Chemical:	MAGNESIUM	Report units:	MG/L
Dir:	0.		
Sample date:	11-JAN-17	Finding:	120.
Chemical:	CALCIUM	Report units:	MG/L
Dir:	0.		
Sample date:	11-JAN-17	Finding:	474.
Chemical:	HARDNESS (TOTAL) AS CaCO ₃	Report units:	MG/L
Dir:	0.		
Sample date:	11-JAN-17	Finding:	3.8
Chemical:	NITRATE (AS N)	Report units:	MG/L
Dir:	0.4		
Sample date:	11-JAN-17	Finding:	250.
Chemical:	ALKALINITY (TOTAL) AS CaCO ₃	Report units:	MG/L
Dir:	0.		
Sample date:	11-JAN-17	Finding:	960.
Chemical:	TOTAL DISSOLVED SOLIDS	Report units:	MG/L
Dir:	0.		
Sample date:	07-DEC-16	Finding:	230.
Chemical:	ALKALINITY (TOTAL) AS CaCO ₃	Report units:	MG/L
Dir:	0.		
Sample date:	07-DEC-16	Finding:	3.9
Chemical:	NITRATE (AS N)	Report units:	MG/L
Dir:	0.4		
Sample date:	07-DEC-16	Finding:	502.
Chemical:	HARDNESS (TOTAL) AS CaCO ₃	Report units:	MG/L
Dir:	0.		
Sample date:	07-DEC-16	Finding:	960.
Chemical:	TOTAL DISSOLVED SOLIDS	Report units:	MG/L
Dir:	0.		
Sample date:	07-DEC-16	Finding:	45.
Chemical:	MAGNESIUM	Report units:	MG/L
Dir:	0.		
Sample date:	07-DEC-16	Finding:	420.
Chemical:	SULFATE	Report units:	MG/L
Dir:	0.5		
Sample date:	07-DEC-16	Finding:	0.65
Chemical:	FLUORIDE (F) (NATURAL-SOURCE)	Report units:	MG/L
Dir:	0.1		
Sample date:	07-DEC-16	Finding:	127.
Chemical:	CALCIUM	Report units:	MG/L
Dir:	0.		
Sample date:	02-NOV-16	Finding:	220.
Chemical:	ALKALINITY (TOTAL) AS CaCO ₃	Report units:	MG/L

GEOCHECK® - PHYSICAL SETTING SOURCE MAP FINDINGS

Dir:	0.		
Sample date:	02-NOV-16	Finding:	3.4
Chemical:	NITRATE (AS N)	Report units:	MG/L
Dir:	0.4		
Sample date:	02-NOV-16	Finding:	555.
Chemical:	HARDNESS (TOTAL) AS CaCO ₃	Report units:	MG/L
Dir:	0.		
Sample date:	02-NOV-16	Finding:	990.
Chemical:	TOTAL DISSOLVED SOLIDS	Report units:	MG/L
Dir:	0.		
Sample date:	02-NOV-16	Finding:	48.2
Chemical:	MAGNESIUM	Report units:	MG/L
Dir:	0.		
Sample date:	02-NOV-16	Finding:	420.
Chemical:	SULFATE	Report units:	MG/L
Dir:	0.5		
Sample date:	02-NOV-16	Finding:	0.75
Chemical:	FLUORIDE (F) (NATURAL-SOURCE)	Report units:	MG/L
Dir:	0.1		
Sample date:	02-NOV-16	Finding:	143.
Chemical:	CALCIUM	Report units:	MG/L
Dir:	0.		
Sample date:	05-OCT-16	Finding:	220.
Chemical:	ALKALINITY (TOTAL) AS CaCO ₃	Report units:	MG/L
Dir:	0.		
Sample date:	05-OCT-16	Finding:	3.5
Chemical:	NITRATE (AS N)	Report units:	MG/L
Dir:	0.4		
Sample date:	05-OCT-16	Finding:	502.
Chemical:	HARDNESS (TOTAL) AS CaCO ₃	Report units:	MG/L
Dir:	0.		
Sample date:	05-OCT-16	Finding:	990.
Chemical:	TOTAL DISSOLVED SOLIDS	Report units:	MG/L
Dir:	0.		
Sample date:	05-OCT-16	Finding:	43.2
Chemical:	MAGNESIUM	Report units:	MG/L
Dir:	0.		
Sample date:	05-OCT-16	Finding:	450.
Chemical:	SULFATE	Report units:	MG/L
Dir:	0.5		
Sample date:	05-OCT-16	Finding:	0.47
Chemical:	FLUORIDE (F) (NATURAL-SOURCE)	Report units:	MG/L
Dir:	0.1		
Sample date:	05-OCT-16	Finding:	130.
Chemical:	CALCIUM	Report units:	MG/L
Dir:	0.		

GEOCHECK® - PHYSICAL SETTING SOURCE MAP FINDINGS

Sample date:	07-SEP-16	Finding:	220.
Chemical:	ALKALINITY (TOTAL) AS CaCO ₃	Report units:	MG/L
Dir:	0.		
Sample date:	07-SEP-16	Finding:	3.6
Chemical:	NITRATE (AS N)	Report units:	MG/L
Dir:	0.4		
Sample date:	07-SEP-16	Finding:	520.
Chemical:	HARDNESS (TOTAL) AS CaCO ₃	Report units:	MG/L
Dir:	0.		
Sample date:	07-SEP-16	Finding:	990.
Chemical:	TOTAL DISSOLVED SOLIDS	Report units:	MG/L
Dir:	0.		
Sample date:	07-SEP-16	Finding:	47.1
Chemical:	MAGNESIUM	Report units:	MG/L
Dir:	0.		
Sample date:	07-SEP-16	Finding:	450.
Chemical:	SULFATE	Report units:	MG/L
Dir:	0.5		
Sample date:	07-SEP-16	Finding:	0.46
Chemical:	FLUORIDE (F) (NATURAL-SOURCE)	Report units:	MG/L
Dir:	0.1		
Sample date:	07-SEP-16	Finding:	130.
Chemical:	CALCIUM	Report units:	MG/L
Dir:	0.		
Sample date:	31-AUG-16	Finding:	270.
Chemical:	BICARBONATE ALKALINITY	Report units:	MG/L
Dir:	0.		
Sample date:	31-AUG-16	Finding:	1.11
Chemical:	LANGELIER INDEX @ 60 C	Report units:	Not Reported
Dir:	0.		
Sample date:	31-AUG-16	Finding:	1100.
Chemical:	TOTAL DISSOLVED SOLIDS	Report units:	MG/L
Dir:	0.		
Sample date:	31-AUG-16	Finding:	0.48
Chemical:	FLUORIDE (F) (NATURAL-SOURCE)	Report units:	MG/L
Dir:	0.1		
Sample date:	31-AUG-16	Finding:	470.
Chemical:	SULFATE	Report units:	MG/L
Dir:	0.5		
Sample date:	31-AUG-16	Finding:	50.
Chemical:	CHLORIDE	Report units:	MG/L
Dir:	0.		
Sample date:	31-AUG-16	Finding:	5.
Chemical:	POTASSIUM	Report units:	MG/L
Dir:	0.		
Sample date:	31-AUG-16	Finding:	1400.
Chemical:	SPECIFIC CONDUCTANCE	Report units:	US

GEOCHECK® - PHYSICAL SETTING SOURCE MAP FINDINGS

Dir:	0.		
Sample date:	31-AUG-16	Finding:	7.7
Chemical:	PH, LABORATORY	Report units:	Not Reported
Dir:	0.		
Sample date:	31-AUG-16	Finding:	220.
Chemical:	ALKALINITY (TOTAL) AS CaCO3	Report units:	MG/L
Dir:	0.		
Sample date:	31-AUG-16	Finding:	3.7
Chemical:	NITRATE + NITRITE (AS N)	Report units:	MG/L
Dir:	0.4		
Sample date:	31-AUG-16	Finding:	3.7
Chemical:	NITRATE (AS N)	Report units:	MG/L
Dir:	0.4		
Sample date:	31-AUG-16	Finding:	530.
Chemical:	HARDNESS (TOTAL) AS CaCO3	Report units:	MG/L
Dir:	0.		
Sample date:	31-AUG-16	Finding:	132.
Chemical:	CALCIUM	Report units:	MG/L
Dir:	0.		
Sample date:	31-AUG-16	Finding:	48.1
Chemical:	MAGNESIUM	Report units:	MG/L
Dir:	0.		
Sample date:	31-AUG-16	Finding:	95.
Chemical:	SODIUM	Report units:	MG/L
Dir:	0.		
Sample date:	03-AUG-16	Finding:	980.
Chemical:	TOTAL DISSOLVED SOLIDS	Report units:	MG/L
Dir:	0.		
Sample date:	03-AUG-16	Finding:	0.47
Chemical:	FLUORIDE (F) (NATURAL-SOURCE)	Report units:	MG/L
Dir:	0.1		
Sample date:	03-AUG-16	Finding:	390.
Chemical:	SULFATE	Report units:	MG/L
Dir:	0.5		
Sample date:	03-AUG-16	Finding:	50.7
Chemical:	MAGNESIUM	Report units:	MG/L
Dir:	0.		
Sample date:	03-AUG-16	Finding:	141.
Chemical:	CALCIUM	Report units:	MG/L
Dir:	0.		
Sample date:	03-AUG-16	Finding:	560.
Chemical:	HARDNESS (TOTAL) AS CaCO3	Report units:	MG/L
Dir:	0.		
Sample date:	03-AUG-16	Finding:	4.2
Chemical:	NITRATE (AS N)	Report units:	MG/L
Dir:	0.4		

GEOCHECK® - PHYSICAL SETTING SOURCE MAP FINDINGS

Sample date:	03-AUG-16	Finding:	210.
Chemical:	ALKALINITY (TOTAL) AS CaCO3	Report units:	MG/L
Dir:	0.		
Sample date:	01-JUN-16	Finding:	220.
Chemical:	ALKALINITY (TOTAL) AS CaCO3	Report units:	MG/L
Dir:	0.		
Sample date:	01-JUN-16	Finding:	4.2
Chemical:	NITRATE (AS N)	Report units:	MG/L
Dir:	0.4		
Sample date:	01-JUN-16	Finding:	568.
Chemical:	HARDNESS (TOTAL) AS CaCO3	Report units:	MG/L
Dir:	0.		
Sample date:	01-JUN-16	Finding:	1000.
Chemical:	TOTAL DISSOLVED SOLIDS	Report units:	MG/L
Dir:	0.		
Sample date:	01-JUN-16	Finding:	51.4
Chemical:	MAGNESIUM	Report units:	MG/L
Dir:	0.		
Sample date:	01-JUN-16	Finding:	460.
Chemical:	SULFATE	Report units:	MG/L
Dir:	0.5		
Sample date:	01-JUN-16	Finding:	0.46
Chemical:	FLUORIDE (F) (NATURAL-SOURCE)	Report units:	MG/L
Dir:	0.1		
Sample date:	01-JUN-16	Finding:	143.
Chemical:	CALCIUM	Report units:	MG/L
Dir:	0.		
Sample date:	04-MAY-16	Finding:	980.
Chemical:	TOTAL DISSOLVED SOLIDS	Report units:	MG/L
Dir:	0.		
Sample date:	04-MAY-16	Finding:	210.
Chemical:	ALKALINITY (TOTAL) AS CaCO3	Report units:	MG/L
Dir:	0.		
Sample date:	04-MAY-16	Finding:	3.7
Chemical:	NITRATE (AS N)	Report units:	MG/L
Dir:	0.4		
Sample date:	04-MAY-16	Finding:	502.
Chemical:	HARDNESS (TOTAL) AS CaCO3	Report units:	MG/L
Dir:	0.		
Sample date:	04-MAY-16	Finding:	128.
Chemical:	CALCIUM	Report units:	MG/L
Dir:	0.		
Sample date:	04-MAY-16	Finding:	44.5
Chemical:	MAGNESIUM	Report units:	MG/L
Dir:	0.		
Sample date:	04-MAY-16	Finding:	460.
Chemical:	SULFATE	Report units:	MG/L

GEOCHECK® - PHYSICAL SETTING SOURCE MAP FINDINGS

Dir:	0.5		
Sample date:	04-MAY-16	Finding:	0.53
Chemical:	FLUORIDE (F) (NATURAL-SOURCE)	Report units:	MG/L
Dir:	0.1		
Sample date:	02-MAR-16	Finding:	45.5
Chemical:	MAGNESIUM	Report units:	MG/L
Dir:	0.		
Sample date:	02-MAR-16	Finding:	470.
Chemical:	SULFATE	Report units:	MG/L
Dir:	0.5		
Sample date:	02-MAR-16	Finding:	0.57
Chemical:	FLUORIDE (F) (NATURAL-SOURCE)	Report units:	MG/L
Dir:	0.1		
Sample date:	02-MAR-16	Finding:	137.
Chemical:	CALCIUM	Report units:	MG/L
Dir:	0.		
Sample date:	02-MAR-16	Finding:	529.
Chemical:	HARDNESS (TOTAL) AS CaCO ₃	Report units:	MG/L
Dir:	0.		
Sample date:	02-MAR-16	Finding:	4.7
Chemical:	NITRATE (AS N)	Report units:	MG/L
Dir:	0.4		
Sample date:	02-MAR-16	Finding:	210.
Chemical:	ALKALINITY (TOTAL) AS CaCO ₃	Report units:	MG/L
Dir:	0.		
Sample date:	02-MAR-16	Finding:	990.
Chemical:	TOTAL DISSOLVED SOLIDS	Report units:	MG/L
Dir:	0.		
Sample date:	03-FEB-16	Finding:	556.
Chemical:	HARDNESS (TOTAL) AS CaCO ₃	Report units:	MG/L
Dir:	0.		
Sample date:	03-FEB-16	Finding:	8.2
Chemical:	NITRATE (AS N)	Report units:	MG/L
Dir:	0.4		
Sample date:	03-FEB-16	Finding:	210.
Chemical:	ALKALINITY (TOTAL) AS CaCO ₃	Report units:	MG/L
Dir:	0.		
Sample date:	03-FEB-16	Finding:	141.
Chemical:	CALCIUM	Report units:	MG/L
Dir:	0.		
Sample date:	03-FEB-16	Finding:	980.
Chemical:	TOTAL DISSOLVED SOLIDS	Report units:	MG/L
Dir:	0.		
Sample date:	03-FEB-16	Finding:	0.58
Chemical:	FLUORIDE (F) (NATURAL-SOURCE)	Report units:	MG/L
Dir:	0.1		

GEOCHECK® - PHYSICAL SETTING SOURCE MAP FINDINGS

Sample date:	03-FEB-16	Finding:	480.
Chemical:	SULFATE	Report units:	MG/L
Dir:	0.5		
Sample date:	03-FEB-16	Finding:	49.5
Chemical:	MAGNESIUM	Report units:	MG/L
Dir:	0.		
Sample date:	07-JAN-16	Finding:	0.6
Chemical:	FLUORIDE (F) (NATURAL-SOURCE)	Report units:	MG/L
Dir:	0.1		
Sample date:	07-JAN-16	Finding:	470.
Chemical:	SULFATE	Report units:	MG/L
Dir:	0.5		
Sample date:	07-JAN-16	Finding:	46.9
Chemical:	MAGNESIUM	Report units:	MG/L
Dir:	0.		
Sample date:	07-JAN-16	Finding:	210.
Chemical:	ALKALINITY (TOTAL) AS CaCO ₃	Report units:	MG/L
Dir:	0.		
Sample date:	07-JAN-16	Finding:	4.3
Chemical:	NITRATE (AS N)	Report units:	MG/L
Dir:	0.4		
Sample date:	07-JAN-16	Finding:	534.
Chemical:	HARDNESS (TOTAL) AS CaCO ₃	Report units:	MG/L
Dir:	0.		
Sample date:	07-JAN-16	Finding:	136.
Chemical:	CALCIUM	Report units:	MG/L
Dir:	0.		
Sample date:	07-JAN-16	Finding:	990.
Chemical:	TOTAL DISSOLVED SOLIDS	Report units:	MG/L
Dir:	0.		
Sample date:	09-DEC-15	Finding:	210.
Chemical:	ALKALINITY (TOTAL) AS CaCO ₃	Report units:	MG/L
Dir:	0.		
Sample date:	09-DEC-15	Finding:	4.1
Chemical:	NITRATE (AS N)	Report units:	MG/L
Dir:	0.4		
Sample date:	09-DEC-15	Finding:	572.
Chemical:	HARDNESS (TOTAL) AS CaCO ₃	Report units:	MG/L
Dir:	0.		
Sample date:	09-DEC-15	Finding:	149.
Chemical:	CALCIUM	Report units:	MG/L
Dir:	0.		
Sample date:	09-DEC-15	Finding:	48.5
Chemical:	MAGNESIUM	Report units:	MG/L
Dir:	0.		
Sample date:	09-DEC-15	Finding:	480.
Chemical:	SULFATE	Report units:	MG/L

GEOCHECK® - PHYSICAL SETTING SOURCE MAP FINDINGS

Dir:	0.5		
Sample date:	09-DEC-15	Finding:	0.57
Chemical:	FLUORIDE (F) (NATURAL-SOURCE)	Report units:	MG/L
Dir:	0.1		
Sample date:	09-DEC-15	Finding:	980.
Chemical:	TOTAL DISSOLVED SOLIDS	Report units:	MG/L
Dir:	0.		
Sample date:	04-NOV-15	Finding:	0.58
Chemical:	FLUORIDE (F) (NATURAL-SOURCE)	Report units:	MG/L
Dir:	0.1		
Sample date:	04-NOV-15	Finding:	980.
Chemical:	TOTAL DISSOLVED SOLIDS	Report units:	MG/L
Dir:	0.		
Sample date:	04-NOV-15	Finding:	210.
Chemical:	ALKALINITY (TOTAL) AS CaCO3	Report units:	MG/L
Dir:	0.		
Sample date:	04-NOV-15	Finding:	4.1
Chemical:	NITRATE (AS N)	Report units:	MG/L
Dir:	0.4		
Sample date:	04-NOV-15	Finding:	514.
Chemical:	HARDNESS (TOTAL) AS CaCO3	Report units:	MG/L
Dir:	0.		
Sample date:	04-NOV-15	Finding:	134.
Chemical:	CALCIUM	Report units:	MG/L
Dir:	0.		
Sample date:	04-NOV-15	Finding:	43.8
Chemical:	MAGNESIUM	Report units:	MG/L
Dir:	0.		
Sample date:	04-NOV-15	Finding:	460.
Chemical:	SULFATE	Report units:	MG/L
Dir:	0.5		
Sample date:	02-SEP-15	Finding:	210.
Chemical:	ALKALINITY (TOTAL) AS CaCO3	Report units:	MG/L
Dir:	0.		
Sample date:	02-SEP-15	Finding:	4.2
Chemical:	NITRATE (AS N)	Report units:	MG/L
Dir:	0.4		
Sample date:	02-SEP-15	Finding:	526.
Chemical:	HARDNESS (TOTAL) AS CaCO3	Report units:	MG/L
Dir:	0.		
Sample date:	02-SEP-15	Finding:	1000.
Chemical:	TOTAL DISSOLVED SOLIDS	Report units:	MG/L
Dir:	0.		
Sample date:	02-SEP-15	Finding:	135.
Chemical:	CALCIUM	Report units:	MG/L
Dir:	0.		

GEOCHECK® - PHYSICAL SETTING SOURCE MAP FINDINGS

Sample date:	02-SEP-15	Finding:	46.
Chemical:	MAGNESIUM	Report units:	MG/L
Dir:	0.		
Sample date:	02-SEP-15	Finding:	480.
Chemical:	SULFATE	Report units:	MG/L
Dir:	0.5		
Sample date:	02-SEP-15	Finding:	0.6
Chemical:	FLUORIDE (F) (NATURAL-SOURCE)	Report units:	MG/L
Dir:	0.1		
Sample date:	05-AUG-15	Finding:	220.
Chemical:	ALKALINITY (TOTAL) AS CaCO ₃	Report units:	MG/L
Dir:	0.		
Sample date:	05-AUG-15	Finding:	555.
Chemical:	HARDNESS (TOTAL) AS CaCO ₃	Report units:	MG/L
Dir:	0.		
Sample date:	05-AUG-15	Finding:	143.
Chemical:	CALCIUM	Report units:	MG/L
Dir:	0.		
Sample date:	05-AUG-15	Finding:	440.
Chemical:	SULFATE	Report units:	MG/L
Dir:	0.5		
Sample date:	05-AUG-15	Finding:	0.56
Chemical:	FLUORIDE (F) (NATURAL-SOURCE)	Report units:	MG/L
Dir:	0.1		
Sample date:	05-AUG-15	Finding:	990.
Chemical:	TOTAL DISSOLVED SOLIDS	Report units:	MG/L
Dir:	0.		
Sample date:	05-AUG-15	Finding:	20.
Chemical:	NITRATE (AS NO ₃)	Report units:	MG/L
Dir:	2.		
Sample date:	05-AUG-15	Finding:	47.9
Chemical:	MAGNESIUM	Report units:	MG/L
Dir:	0.		
Sample date:	08-JUL-15	Finding:	1000.
Chemical:	TOTAL DISSOLVED SOLIDS	Report units:	MG/L
Dir:	0.		
Sample date:	08-JUL-15	Finding:	0.59
Chemical:	FLUORIDE (F) (NATURAL-SOURCE)	Report units:	MG/L
Dir:	0.1		
Sample date:	08-JUL-15	Finding:	450.
Chemical:	SULFATE	Report units:	MG/L
Dir:	0.5		
Sample date:	08-JUL-15	Finding:	45.6
Chemical:	MAGNESIUM	Report units:	MG/L
Dir:	0.		
Sample date:	08-JUL-15	Finding:	141.
Chemical:	CALCIUM	Report units:	MG/L

GEOCHECK® - PHYSICAL SETTING SOURCE MAP FINDINGS

Dir:	0.		
Sample date:	08-JUL-15	Finding:	541.
Chemical:	HARDNESS (TOTAL) AS CaCO ₃	Report units:	MG/L
Dir:	0.		
Sample date:	08-JUL-15	Finding:	210.
Chemical:	ALKALINITY (TOTAL) AS CaCO ₃	Report units:	MG/L
Dir:	0.		
Sample date:	03-JUN-15	Finding:	45.3
Chemical:	MAGNESIUM	Report units:	MG/L
Dir:	0.		
Sample date:	03-JUN-15	Finding:	1000.
Chemical:	TOTAL DISSOLVED SOLIDS	Report units:	MG/L
Dir:	0.		
Sample date:	03-JUN-15	Finding:	21.
Chemical:	MANGANESE	Report units:	UG/L
Dir:	20.		
Sample date:	03-JUN-15	Finding:	0.6
Chemical:	FLUORIDE (F) (NATURAL-SOURCE)	Report units:	MG/L
Dir:	0.1		
Sample date:	03-JUN-15	Finding:	460.
Chemical:	SULFATE	Report units:	MG/L
Dir:	0.5		
Sample date:	03-JUN-15	Finding:	139.
Chemical:	CALCIUM	Report units:	MG/L
Dir:	0.		
Sample date:	03-JUN-15	Finding:	535.
Chemical:	HARDNESS (TOTAL) AS CaCO ₃	Report units:	MG/L
Dir:	0.		
Sample date:	03-JUN-15	Finding:	220.
Chemical:	ALKALINITY (TOTAL) AS CaCO ₃	Report units:	MG/L
Dir:	0.		
Sample date:	06-MAY-15	Finding:	220.
Chemical:	ALKALINITY (TOTAL) AS CaCO ₃	Report units:	MG/L
Dir:	0.		
Sample date:	06-MAY-15	Finding:	547.
Chemical:	HARDNESS (TOTAL) AS CaCO ₃	Report units:	MG/L
Dir:	0.		
Sample date:	06-MAY-15	Finding:	144.
Chemical:	CALCIUM	Report units:	MG/L
Dir:	0.		
Sample date:	06-MAY-15	Finding:	45.4
Chemical:	MAGNESIUM	Report units:	MG/L
Dir:	0.		
Sample date:	06-MAY-15	Finding:	480.
Chemical:	SULFATE	Report units:	MG/L
Dir:	0.5		

GEOCHECK® - PHYSICAL SETTING SOURCE MAP FINDINGS

Sample date:	06-MAY-15	Finding:	0.54
Chemical:	FLUORIDE (F) (NATURAL-SOURCE)	Report units:	MG/L
Dir:	0.1		
Sample date:	06-MAY-15	Finding:	980.
Chemical:	TOTAL DISSOLVED SOLIDS	Report units:	MG/L
Dir:	0.		
Sample date:	01-APR-15	Finding:	240.
Chemical:	ALKALINITY (TOTAL) AS CaCO3	Report units:	MG/L
Dir:	0.		
Sample date:	01-APR-15	Finding:	548.
Chemical:	HARDNESS (TOTAL) AS CaCO3	Report units:	MG/L
Dir:	0.		
Sample date:	01-APR-15	Finding:	45.8
Chemical:	MAGNESIUM	Report units:	MG/L
Dir:	0.		
Sample date:	01-APR-15	Finding:	510.
Chemical:	SULFATE	Report units:	MG/L
Dir:	0.5		
Sample date:	01-APR-15	Finding:	0.74
Chemical:	FLUORIDE (F) (NATURAL-SOURCE)	Report units:	MG/L
Dir:	0.1		
Sample date:	01-APR-15	Finding:	990.
Chemical:	TOTAL DISSOLVED SOLIDS	Report units:	MG/L
Dir:	0.		
Sample date:	01-APR-15	Finding:	144.
Chemical:	CALCIUM	Report units:	MG/L
Dir:	0.		
Sample date:	07-JAN-15	Finding:	538.
Chemical:	HARDNESS (TOTAL) AS CaCO3	Report units:	MG/L
Dir:	0.		
Sample date:	07-JAN-15	Finding:	140.
Chemical:	CALCIUM	Report units:	MG/L
Dir:	0.		
Sample date:	07-JAN-15	Finding:	45.9
Chemical:	MAGNESIUM	Report units:	MG/L
Dir:	0.		
Sample date:	07-JAN-15	Finding:	480.
Chemical:	SULFATE	Report units:	MG/L
Dir:	0.5		
Sample date:	07-JAN-15	Finding:	0.62
Chemical:	FLUORIDE (F) (NATURAL-SOURCE)	Report units:	MG/L
Dir:	0.1		
Sample date:	07-JAN-15	Finding:	22.
Chemical:	MANGANESE	Report units:	UG/L
Dir:	20.		
Sample date:	07-JAN-15	Finding:	1000.
Chemical:	TOTAL DISSOLVED SOLIDS	Report units:	MG/L

GEOCHECK® - PHYSICAL SETTING SOURCE MAP FINDINGS

Dir:	0.		
Sample date:	07-JAN-15	Finding:	230.
Chemical:	ALKALINITY (TOTAL) AS CaCO ₃	Report units:	MG/L
Dir:	0.		
Sample date:	19-NOV-14	Finding:	8.02
Chemical:	PH, LABORATORY	Report units:	Not Reported
Dir:	0.		
Sample date:	19-NOV-14	Finding:	210.
Chemical:	ALKALINITY (TOTAL) AS CaCO ₃	Report units:	MG/L
Dir:	0.		
Sample date:	19-NOV-14	Finding:	12.9
Chemical:	AGGRSSIVE INDEX (CORROSIVITY)	Report units:	Not Reported
Dir:	0.		
Sample date:	19-NOV-14	Finding:	5.
Chemical:	URANIUM (PCI/L)	Report units:	PCI/L
Dir:	1.		
Sample date:	19-NOV-14	Finding:	146.
Chemical:	CALCIUM	Report units:	MG/L
Dir:	0.		
Sample date:	12-JUN-13	Finding:	550.
Chemical:	HARDNESS (TOTAL) AS CaCO ₃	Report units:	MG/L
Dir:	0.		
Sample date:	12-JUN-13	Finding:	142.
Chemical:	CALCIUM	Report units:	MG/L
Dir:	0.		
Sample date:	12-JUN-13	Finding:	48.5
Chemical:	MAGNESIUM	Report units:	MG/L
Dir:	0.		
Sample date:	12-JUN-13	Finding:	100.
Chemical:	SODIUM	Report units:	MG/L
Dir:	0.		
Sample date:	12-JUN-13	Finding:	5.
Chemical:	POTASSIUM	Report units:	MG/L
Dir:	0.		
Sample date:	12-JUN-13	Finding:	45.
Chemical:	CHLORIDE	Report units:	MG/L
Dir:	0.		
Sample date:	12-JUN-13	Finding:	440.
Chemical:	SULFATE	Report units:	MG/L
Dir:	0.5		
Sample date:	12-JUN-13	Finding:	0.67
Chemical:	FLUORIDE (F) (NATURAL-SOURCE)	Report units:	MG/L
Dir:	0.1		
Sample date:	12-JUN-13	Finding:	6.02
Chemical:	GROSS ALPHA	Report units:	PCI/L
Dir:	3.		

GEOCHECK® - PHYSICAL SETTING SOURCE MAP FINDINGS

Sample date:	12-JUN-13	Finding:	0.397
Chemical:	GROSS ALPHA COUNTING ERROR	Report units:	PCI/L
Dir:	0.		
Sample date:	12-JUN-13	Finding:	1000.
Chemical:	TOTAL DISSOLVED SOLIDS	Report units:	MG/L
Dir:	0.		
Sample date:	12-JUN-13	Finding:	1.14
Chemical:	LANGELIER INDEX @ 60 C	Report units:	Not Reported
Dir:	0.		
Sample date:	12-JUN-13	Finding:	3700.
Chemical:	NITRATE + NITRITE (AS N)	Report units:	MG/L
Dir:	0.4		
Sample date:	12-JUN-13	Finding:	1.6e-002
Chemical:	GROSS ALPHA MDA95	Report units:	PCI/L
Dir:	0.		
Sample date:	12-JUN-13	Finding:	1400.
Chemical:	SPECIFIC CONDUCTANCE	Report units:	US
Dir:	0.		
Sample date:	12-JUN-13	Finding:	7.69
Chemical:	PH, LABORATORY	Report units:	Not Reported
Dir:	0.		
Sample date:	12-JUN-13	Finding:	220.
Chemical:	ALKALINITY (TOTAL) AS CaCO3	Report units:	MG/L
Dir:	0.		
Sample date:	12-JUN-13	Finding:	270.
Chemical:	BICARBONATE ALKALINITY	Report units:	MG/L
Dir:	0.		
Sample date:	05-JUN-13	Finding:	3.6
Chemical:	NITRATE (AS NO3)	Report units:	MG/L
Dir:	2.		
Sample date:	05-JUN-13	Finding:	1000.
Chemical:	TOTAL DISSOLVED SOLIDS	Report units:	MG/L
Dir:	0.		
Sample date:	05-JUN-13	Finding:	25.
Chemical:	MANGANESE	Report units:	UG/L
Dir:	20.		
Sample date:	05-JUN-13	Finding:	0.63
Chemical:	FLUORIDE (F) (NATURAL-SOURCE)	Report units:	MG/L
Dir:	0.1		
Sample date:	05-JUN-13	Finding:	230.
Chemical:	ALKALINITY (TOTAL) AS CaCO3	Report units:	MG/L
Dir:	0.		
Sample date:	05-JUN-13	Finding:	48.6
Chemical:	MAGNESIUM	Report units:	MG/L
Dir:	0.		
Sample date:	05-JUN-13	Finding:	142.
Chemical:	CALCIUM	Report units:	MG/L

GEOCHECK® - PHYSICAL SETTING SOURCE MAP FINDINGS

Dir:	0.		
Sample date:	05-JUN-13	Finding:	554.
Chemical:	HARDNESS (TOTAL) AS CaCO ₃	Report units:	MG/L
Dir:	0.		
Sample date:	05-JUN-13	Finding:	430.
Chemical:	SULFATE	Report units:	MG/L
Dir:	0.5		
Sample date:	01-MAY-13	Finding:	200.
Chemical:	ALKALINITY (TOTAL) AS CaCO ₃	Report units:	MG/L
Dir:	0.		
Sample date:	01-MAY-13	Finding:	240.
Chemical:	BICARBONATE ALKALINITY	Report units:	MG/L
Dir:	0.		
Sample date:	01-MAY-13	Finding:	530.
Chemical:	HARDNESS (TOTAL) AS CaCO ₃	Report units:	MG/L
Dir:	0.		
Sample date:	01-MAY-13	Finding:	47.
Chemical:	MAGNESIUM	Report units:	MG/L
Dir:	0.		
Sample date:	01-MAY-13	Finding:	440.
Chemical:	SULFATE	Report units:	MG/L
Dir:	0.5		
Sample date:	01-MAY-13	Finding:	0.75
Chemical:	FLUORIDE (F) (NATURAL-SOURCE)	Report units:	MG/L
Dir:	0.1		
Sample date:	01-MAY-13	Finding:	23.
Chemical:	MANGANESE	Report units:	UG/L
Dir:	20.		
Sample date:	01-MAY-13	Finding:	1000.
Chemical:	TOTAL DISSOLVED SOLIDS	Report units:	MG/L
Dir:	0.		
Sample date:	01-MAY-13	Finding:	130.
Chemical:	CALCIUM	Report units:	MG/L
Dir:	0.		
Sample date:	03-APR-13	Finding:	1000.
Chemical:	TOTAL DISSOLVED SOLIDS	Report units:	MG/L
Dir:	0.		
Sample date:	03-APR-13	Finding:	210.
Chemical:	ALKALINITY (TOTAL) AS CaCO ₃	Report units:	MG/L
Dir:	0.		
Sample date:	03-APR-13	Finding:	250.
Chemical:	BICARBONATE ALKALINITY	Report units:	MG/L
Dir:	0.		
Sample date:	03-APR-13	Finding:	530.
Chemical:	HARDNESS (TOTAL) AS CaCO ₃	Report units:	MG/L
Dir:	0.		

GEOCHECK® - PHYSICAL SETTING SOURCE MAP FINDINGS

Sample date:	03-APR-13	Finding:	46.
Chemical:	MAGNESIUM	Report units:	MG/L
Dir:	0.		
Sample date:	03-APR-13	Finding:	450.
Chemical:	SULFATE	Report units:	MG/L
Dir:	0.5		
Sample date:	03-APR-13	Finding:	0.6
Chemical:	FLUORIDE (F) (NATURAL-SOURCE)	Report units:	MG/L
Dir:	0.1		
Sample date:	03-APR-13	Finding:	23.
Chemical:	MANGANESE	Report units:	UG/L
Dir:	20.		
Sample date:	03-APR-13	Finding:	140.
Chemical:	CALCIUM	Report units:	MG/L
Dir:	0.		
Sample date:	06-MAR-13	Finding:	1000.
Chemical:	TOTAL DISSOLVED SOLIDS	Report units:	MG/L
Dir:	0.		
Sample date:	06-MAR-13	Finding:	21.
Chemical:	MANGANESE	Report units:	UG/L
Dir:	20.		
Sample date:	06-MAR-13	Finding:	0.66
Chemical:	FLUORIDE (F) (NATURAL-SOURCE)	Report units:	MG/L
Dir:	0.1		
Sample date:	06-MAR-13	Finding:	470.
Chemical:	SULFATE	Report units:	MG/L
Dir:	0.5		
Sample date:	06-MAR-13	Finding:	47.
Chemical:	MAGNESIUM	Report units:	MG/L
Dir:	0.		
Sample date:	06-MAR-13	Finding:	140.
Chemical:	CALCIUM	Report units:	MG/L
Dir:	0.		
Sample date:	06-MAR-13	Finding:	530.
Chemical:	HARDNESS (TOTAL) AS CaCO ₃	Report units:	MG/L
Dir:	0.		
Sample date:	06-MAR-13	Finding:	250.
Chemical:	BICARBONATE ALKALINITY	Report units:	MG/L
Dir:	0.		
Sample date:	06-MAR-13	Finding:	200.
Chemical:	ALKALINITY (TOTAL) AS CaCO ₃	Report units:	MG/L
Dir:	0.		
Sample date:	06-FEB-13	Finding:	200.
Chemical:	ALKALINITY (TOTAL) AS CaCO ₃	Report units:	MG/L
Dir:	0.		
Sample date:	06-FEB-13	Finding:	240.
Chemical:	BICARBONATE ALKALINITY	Report units:	MG/L

GEOCHECK® - PHYSICAL SETTING SOURCE MAP FINDINGS

Dir:	0.		
Sample date:	06-FEB-13	Finding:	500.
Chemical:	HARDNESS (TOTAL) AS CaCO ₃	Report units:	MG/L
Dir:	0.		
Sample date:	06-FEB-13	Finding:	130.
Chemical:	CALCIUM	Report units:	MG/L
Dir:	0.		
Sample date:	06-FEB-13	Finding:	440.
Chemical:	SULFATE	Report units:	MG/L
Dir:	0.5		
Sample date:	06-FEB-13	Finding:	0.55
Chemical:	FLUORIDE (F) (NATURAL-SOURCE)	Report units:	MG/L
Dir:	0.1		
Sample date:	06-FEB-13	Finding:	23.
Chemical:	MANGANESE	Report units:	UG/L
Dir:	20.		
Sample date:	06-FEB-13	Finding:	990.
Chemical:	TOTAL DISSOLVED SOLIDS	Report units:	MG/L
Dir:	0.		
Sample date:	06-FEB-13	Finding:	43.
Chemical:	MAGNESIUM	Report units:	MG/L
Dir:	0.		
Sample date:	02-JAN-13	Finding:	200.
Chemical:	ALKALINITY (TOTAL) AS CaCO ₃	Report units:	MG/L
Dir:	0.		
Sample date:	02-JAN-13	Finding:	240.
Chemical:	BICARBONATE ALKALINITY	Report units:	MG/L
Dir:	0.		
Sample date:	02-JAN-13	Finding:	500.
Chemical:	HARDNESS (TOTAL) AS CaCO ₃	Report units:	MG/L
Dir:	0.		
Sample date:	02-JAN-13	Finding:	130.
Chemical:	CALCIUM	Report units:	MG/L
Dir:	0.		
Sample date:	02-JAN-13	Finding:	43.
Chemical:	MAGNESIUM	Report units:	MG/L
Dir:	0.		
Sample date:	02-JAN-13	Finding:	450.
Chemical:	SULFATE	Report units:	MG/L
Dir:	0.5		
Sample date:	02-JAN-13	Finding:	0.67
Chemical:	FLUORIDE (F) (NATURAL-SOURCE)	Report units:	MG/L
Dir:	0.1		
Sample date:	02-JAN-13	Finding:	21.
Chemical:	MANGANESE	Report units:	UG/L
Dir:	20.		

GEOCHECK® - PHYSICAL SETTING SOURCE MAP FINDINGS

Sample date:	02-JAN-13	Finding:	1000.
Chemical:	TOTAL DISSOLVED SOLIDS	Report units:	MG/L
Dir:	0.		
Sample date:	05-DEC-12	Finding:	200.
Chemical:	ALKALINITY (TOTAL) AS CaCO ₃	Report units:	MG/L
Dir:	0.		
Sample date:	05-DEC-12	Finding:	21.
Chemical:	MANGANESE	Report units:	UG/L
Dir:	20.		
Sample date:	05-DEC-12	Finding:	0.62
Chemical:	FLUORIDE (F) (NATURAL-SOURCE)	Report units:	MG/L
Dir:	0.1		
Sample date:	05-DEC-12	Finding:	470.
Chemical:	SULFATE	Report units:	MG/L
Dir:	0.5		
Sample date:	05-DEC-12	Finding:	980.
Chemical:	TOTAL DISSOLVED SOLIDS	Report units:	MG/L
Dir:	0.		
Sample date:	05-DEC-12	Finding:	48.
Chemical:	MAGNESIUM	Report units:	MG/L
Dir:	0.		
Sample date:	05-DEC-12	Finding:	140.
Chemical:	CALCIUM	Report units:	MG/L
Dir:	0.		
Sample date:	05-DEC-12	Finding:	540.
Chemical:	HARDNESS (TOTAL) AS CaCO ₃	Report units:	MG/L
Dir:	0.		
Sample date:	05-DEC-12	Finding:	240.
Chemical:	BICARBONATE ALKALINITY	Report units:	MG/L
Dir:	0.		
Sample date:	07-NOV-12	Finding:	200.
Chemical:	ALKALINITY (TOTAL) AS CaCO ₃	Report units:	MG/L
Dir:	0.		
Sample date:	07-NOV-12	Finding:	240.
Chemical:	BICARBONATE ALKALINITY	Report units:	MG/L
Dir:	0.		
Sample date:	07-NOV-12	Finding:	520.
Chemical:	HARDNESS (TOTAL) AS CaCO ₃	Report units:	MG/L
Dir:	0.		
Sample date:	07-NOV-12	Finding:	130.
Chemical:	CALCIUM	Report units:	MG/L
Dir:	0.		
Sample date:	07-NOV-12	Finding:	47.
Chemical:	MAGNESIUM	Report units:	MG/L
Dir:	0.		
Sample date:	07-NOV-12	Finding:	450.
Chemical:	SULFATE	Report units:	MG/L

GEOCHECK® - PHYSICAL SETTING SOURCE MAP FINDINGS

Dir:	0.5		
Sample date:	07-NOV-12	Finding:	0.68
Chemical:	FLUORIDE (F) (NATURAL-SOURCE)	Report units:	MG/L
Dir:	0.1		
Sample date:	07-NOV-12	Finding:	23.
Chemical:	MANGANESE	Report units:	UG/L
Dir:	20.		
Sample date:	07-NOV-12	Finding:	1000.
Chemical:	TOTAL DISSOLVED SOLIDS	Report units:	MG/L
Dir:	0.		
Sample date:	03-OCT-12	Finding:	1000.
Chemical:	TOTAL DISSOLVED SOLIDS	Report units:	MG/L
Dir:	0.		
Sample date:	03-OCT-12	Finding:	0.58
Chemical:	FLUORIDE (F) (NATURAL-SOURCE)	Report units:	MG/L
Dir:	0.1		
Sample date:	03-OCT-12	Finding:	460.
Chemical:	SULFATE	Report units:	MG/L
Dir:	0.5		
Sample date:	03-OCT-12	Finding:	130.
Chemical:	CALCIUM	Report units:	MG/L
Dir:	0.		
Sample date:	03-OCT-12	Finding:	520.
Chemical:	HARDNESS (TOTAL) AS CaCO ₃	Report units:	MG/L
Dir:	0.		
Sample date:	03-OCT-12	Finding:	250.
Chemical:	BICARBONATE ALKALINITY	Report units:	MG/L
Dir:	0.		
Sample date:	03-OCT-12	Finding:	210.
Chemical:	ALKALINITY (TOTAL) AS CaCO ₃	Report units:	MG/L
Dir:	0.		
Sample date:	03-OCT-12	Finding:	46.
Chemical:	MAGNESIUM	Report units:	MG/L
Dir:	0.		
Sample date:	05-SEP-12	Finding:	1100.
Chemical:	TOTAL DISSOLVED SOLIDS	Report units:	MG/L
Dir:	0.		
Sample date:	05-SEP-12	Finding:	210.
Chemical:	ALKALINITY (TOTAL) AS CaCO ₃	Report units:	MG/L
Dir:	0.		
Sample date:	05-SEP-12	Finding:	250.
Chemical:	BICARBONATE ALKALINITY	Report units:	MG/L
Dir:	0.		
Sample date:	05-SEP-12	Finding:	500.
Chemical:	HARDNESS (TOTAL) AS CaCO ₃	Report units:	MG/L
Dir:	0.		

GEOCHECK® - PHYSICAL SETTING SOURCE MAP FINDINGS

Sample date:	05-SEP-12	Finding:	44.
Chemical:	MAGNESIUM	Report units:	MG/L
Dir:	0.		
Sample date:	05-SEP-12	Finding:	480.
Chemical:	SULFATE	Report units:	MG/L
Dir:	0.5		
Sample date:	05-SEP-12	Finding:	0.67
Chemical:	FLUORIDE (F) (NATURAL-SOURCE)	Report units:	MG/L
Dir:	0.1		
Sample date:	05-SEP-12	Finding:	130.
Chemical:	CALCIUM	Report units:	MG/L
Dir:	0.		
Sample date:	01-AUG-12	Finding:	200.
Chemical:	ALKALINITY (TOTAL) AS CaCO ₃	Report units:	MG/L
Dir:	0.		
Sample date:	01-AUG-12	Finding:	250.
Chemical:	BICARBONATE ALKALINITY	Report units:	MG/L
Dir:	0.		
Sample date:	01-AUG-12	Finding:	540.
Chemical:	HARDNESS (TOTAL) AS CaCO ₃	Report units:	MG/L
Dir:	0.		
Sample date:	01-AUG-12	Finding:	140.
Chemical:	CALCIUM	Report units:	MG/L
Dir:	0.		
Sample date:	01-AUG-12	Finding:	45.
Chemical:	MAGNESIUM	Report units:	MG/L
Dir:	0.		
Sample date:	01-AUG-12	Finding:	470.
Chemical:	SULFATE	Report units:	MG/L
Dir:	0.5		
Sample date:	01-AUG-12	Finding:	0.59
Chemical:	FLUORIDE (F) (NATURAL-SOURCE)	Report units:	MG/L
Dir:	0.1		
Sample date:	01-AUG-12	Finding:	21.
Chemical:	MANGANESE	Report units:	UG/L
Dir:	20.		
Sample date:	01-AUG-12	Finding:	1000.
Chemical:	TOTAL DISSOLVED SOLIDS	Report units:	MG/L
Dir:	0.		
Sample date:	03-JUL-12	Finding:	0.56
Chemical:	FLUORIDE (F) (NATURAL-SOURCE)	Report units:	MG/L
Dir:	0.1		
Sample date:	03-JUL-12	Finding:	21.
Chemical:	MANGANESE	Report units:	UG/L
Dir:	20.		
Sample date:	03-JUL-12	Finding:	1000.
Chemical:	TOTAL DISSOLVED SOLIDS	Report units:	MG/L

GEOCHECK® - PHYSICAL SETTING SOURCE MAP FINDINGS

Dir:	0.		
Sample date:	03-JUL-12	Finding:	250.
Chemical:	ALKALINITY (TOTAL) AS CaCO ₃	Report units:	MG/L
Dir:	0.		
Sample date:	03-JUL-12	Finding:	310.
Chemical:	BICARBONATE ALKALINITY	Report units:	MG/L
Dir:	0.		
Sample date:	03-JUL-12	Finding:	510.
Chemical:	HARDNESS (TOTAL) AS CaCO ₃	Report units:	MG/L
Dir:	0.		
Sample date:	03-JUL-12	Finding:	130.
Chemical:	CALCIUM	Report units:	MG/L
Dir:	0.		
Sample date:	03-JUL-12	Finding:	44.
Chemical:	MAGNESIUM	Report units:	MG/L
Dir:	0.		
Sample date:	03-JUL-12	Finding:	480.
Chemical:	SULFATE	Report units:	MG/L
Dir:	0.5		
Sample date:	13-JUN-12	Finding:	240.
Chemical:	BICARBONATE ALKALINITY	Report units:	MG/L
Dir:	0.		
Sample date:	13-JUN-12	Finding:	1000.
Chemical:	TOTAL DISSOLVED SOLIDS	Report units:	MG/L
Dir:	0.		
Sample date:	13-JUN-12	Finding:	0.62
Chemical:	FLUORIDE (F) (NATURAL-SOURCE)	Report units:	MG/L
Dir:	0.1		
Sample date:	13-JUN-12	Finding:	200.
Chemical:	ALKALINITY (TOTAL) AS CaCO ₃	Report units:	MG/L
Dir:	0.		
Sample date:	13-JUN-12	Finding:	46.
Chemical:	MAGNESIUM	Report units:	MG/L
Dir:	0.		
Sample date:	13-JUN-12	Finding:	140.
Chemical:	CALCIUM	Report units:	MG/L
Dir:	0.		
Sample date:	13-JUN-12	Finding:	540.
Chemical:	HARDNESS (TOTAL) AS CaCO ₃	Report units:	MG/L
Dir:	0.		
Sample date:	13-JUN-12	Finding:	500.
Chemical:	SULFATE	Report units:	MG/L
Dir:	0.5		
Sample date:	02-MAY-12	Finding:	200.
Chemical:	ALKALINITY (TOTAL) AS CaCO ₃	Report units:	MG/L
Dir:	0.		

GEOCHECK® - PHYSICAL SETTING SOURCE MAP FINDINGS

Sample date:	02-MAY-12	Finding:	240.
Chemical:	BICARBONATE ALKALINITY	Report units:	MG/L
Dir:	0.		
Sample date:	02-MAY-12	Finding:	600.
Chemical:	HARDNESS (TOTAL) AS CaCO ₃	Report units:	MG/L
Dir:	0.		
Sample date:	02-MAY-12	Finding:	49.
Chemical:	MAGNESIUM	Report units:	MG/L
Dir:	0.		
Sample date:	02-MAY-12	Finding:	440.
Chemical:	SULFATE	Report units:	MG/L
Dir:	0.5		
Sample date:	02-MAY-12	Finding:	0.66
Chemical:	FLUORIDE (F) (NATURAL-SOURCE)	Report units:	MG/L
Dir:	0.1		
Sample date:	02-MAY-12	Finding:	970.
Chemical:	TOTAL DISSOLVED SOLIDS	Report units:	MG/L
Dir:	0.		
Sample date:	02-MAY-12	Finding:	160.
Chemical:	CALCIUM	Report units:	MG/L
Dir:	0.		
Sample date:	04-APR-12	Finding:	990.
Chemical:	TOTAL DISSOLVED SOLIDS	Report units:	MG/L
Dir:	0.		
Sample date:	04-APR-12	Finding:	190.
Chemical:	ALKALINITY (TOTAL) AS CaCO ₃	Report units:	MG/L
Dir:	0.		
Sample date:	04-APR-12	Finding:	230.
Chemical:	BICARBONATE ALKALINITY	Report units:	MG/L
Dir:	0.		
Sample date:	04-APR-12	Finding:	140.
Chemical:	CALCIUM	Report units:	MG/L
Dir:	0.		
Sample date:	04-APR-12	Finding:	42.
Chemical:	MAGNESIUM	Report units:	MG/L
Dir:	0.		
Sample date:	04-APR-12	Finding:	660.
Chemical:	SULFATE	Report units:	MG/L
Dir:	0.5		
Sample date:	04-APR-12	Finding:	0.62
Chemical:	FLUORIDE (F) (NATURAL-SOURCE)	Report units:	MG/L
Dir:	0.1		
Sample date:	04-APR-12	Finding:	520.
Chemical:	HARDNESS (TOTAL) AS CaCO ₃	Report units:	MG/L
Dir:	0.		
Sample date:	07-MAR-12	Finding:	21.
Chemical:	MANGANESE	Report units:	UG/L

GEOCHECK® - PHYSICAL SETTING SOURCE MAP FINDINGS

Dir:	20.		
Sample date:	07-MAR-12	Finding:	0.6
Chemical:	FLUORIDE (F) (NATURAL-SOURCE)	Report units:	MG/L
Dir:	0.1		
Sample date:	07-MAR-12	Finding:	520.
Chemical:	SULFATE	Report units:	MG/L
Dir:	0.5		
Sample date:	07-MAR-12	Finding:	47.
Chemical:	MAGNESIUM	Report units:	MG/L
Dir:	0.		
Sample date:	07-MAR-12	Finding:	150.
Chemical:	CALCIUM	Report units:	MG/L
Dir:	0.		
Sample date:	07-MAR-12	Finding:	560.
Chemical:	HARDNESS (TOTAL) AS CaCO ₃	Report units:	MG/L
Dir:	0.		
Sample date:	07-MAR-12	Finding:	200.
Chemical:	BICARBONATE ALKALINITY	Report units:	MG/L
Dir:	0.		
Sample date:	07-MAR-12	Finding:	200.
Chemical:	ALKALINITY (TOTAL) AS CaCO ₃	Report units:	MG/L
Dir:	0.		
Sample date:	07-MAR-12	Finding:	1000.
Chemical:	TOTAL DISSOLVED SOLIDS	Report units:	MG/L
Dir:	0.		
Sample date:	01-FEB-12	Finding:	180.
Chemical:	ALKALINITY (TOTAL) AS CaCO ₃	Report units:	MG/L
Dir:	0.		
Sample date:	01-FEB-12	Finding:	180.
Chemical:	BICARBONATE ALKALINITY	Report units:	MG/L
Dir:	0.		
Sample date:	01-FEB-12	Finding:	540.
Chemical:	HARDNESS (TOTAL) AS CaCO ₃	Report units:	MG/L
Dir:	0.		
Sample date:	01-FEB-12	Finding:	140.
Chemical:	CALCIUM	Report units:	MG/L
Dir:	0.		
Sample date:	01-FEB-12	Finding:	410.
Chemical:	SULFATE	Report units:	MG/L
Dir:	0.5		
Sample date:	01-FEB-12	Finding:	0.51
Chemical:	FLUORIDE (F) (NATURAL-SOURCE)	Report units:	MG/L
Dir:	0.1		
Sample date:	01-FEB-12	Finding:	25.
Chemical:	MANGANESE	Report units:	UG/L
Dir:	20.		

GEOCHECK® - PHYSICAL SETTING SOURCE MAP FINDINGS

Sample date:	01-FEB-12	Finding:	1000.
Chemical:	TOTAL DISSOLVED SOLIDS	Report units:	MG/L
Dir:	0.		
Sample date:	01-FEB-12	Finding:	45.
Chemical:	MAGNESIUM	Report units:	MG/L
Dir:	0.		
Sample date:	04-JAN-12	Finding:	200.
Chemical:	ALKALINITY (TOTAL) AS CaCO3	Report units:	MG/L
Dir:	0.		
Sample date:	04-JAN-12	Finding:	200.
Chemical:	BICARBONATE ALKALINITY	Report units:	MG/L
Dir:	0.		
Sample date:	04-JAN-12	Finding:	550.
Chemical:	HARDNESS (TOTAL) AS CaCO3	Report units:	MG/L
Dir:	0.		
Sample date:	04-JAN-12	Finding:	140.
Chemical:	CALCIUM	Report units:	MG/L
Dir:	0.		
Sample date:	04-JAN-12	Finding:	48.
Chemical:	MAGNESIUM	Report units:	MG/L
Dir:	0.		
Sample date:	04-JAN-12	Finding:	430.
Chemical:	SULFATE	Report units:	MG/L
Dir:	0.5		
Sample date:	04-JAN-12	Finding:	0.56
Chemical:	FLUORIDE (F) (NATURAL-SOURCE)	Report units:	MG/L
Dir:	0.1		
Sample date:	04-JAN-12	Finding:	21.
Chemical:	MANGANESE	Report units:	UG/L
Dir:	20.		
Sample date:	04-JAN-12	Finding:	1000.
Chemical:	TOTAL DISSOLVED SOLIDS	Report units:	MG/L
Dir:	0.		

**B15
ENE
1/4 - 1/2 Mile
Higher**

CA WELLS 688

Seq:	688	Prim sta c:	01N/22W-03K14 S
Frds no:	5610007012	County:	56
District:	06	User id:	TAP
System no:	5610007	Water type:	G
Source nam:	WELL 12 - ABANDONED	Station ty:	WELL/AMBNT/MUN/INTAKE/SUPPLY
Latitude:	341200.0	Longitude:	1191000.0
Precision:	8	Status:	AB
Comment 1:	Not Reported	Comment 2:	Not Reported
Comment 3:	Not Reported	Comment 4:	Not Reported
Comment 5:	Not Reported	Comment 6:	Not Reported
Comment 7:	Not Reported		

GEOCHECK® - PHYSICAL SETTING SOURCE MAP FINDINGS

System no:	5610007	System nam:	Oxnard Water Dept
Hqname:	Not Reported	Address:	251 SOUTH HAYES AVE.
City:	OXNARD	State:	CA
Zip:	93030	Zip ext:	Not Reported
Pop serv:	151500	Connection:	30588
Area serve:	OXNARD CITY		

B16
ENE
1/4 - 1/2 Mile
Higher

CA WELLS 687

Seq:	687	Prim sta c:	01N/22W-03K11 S
Frds no:	5610007011	County:	56
District:	06	User id:	TAP
System no:	5610007	Water type:	G
Source nam:	WELL 11 - ABANDONED	Station ty:	WELL/AMBNT/MUN/INTAKE/SUPPLY
Latitude:	341200.0	Longitude:	1191000.0
Precision:	8	Status:	AB
Comment 1:	Not Reported	Comment 2:	Not Reported
Comment 3:	Not Reported	Comment 4:	Not Reported
Comment 5:	Not Reported	Comment 6:	Not Reported
Comment 7:	Not Reported		

System no:	5610007	System nam:	Oxnard Water Dept
Hqname:	Not Reported	Address:	251 SOUTH HAYES AVE.
City:	OXNARD	State:	CA
Zip:	93030	Zip ext:	Not Reported
Pop serv:	151500	Connection:	30588
Area serve:	OXNARD CITY		

B17
ENE
1/4 - 1/2 Mile
Higher

CA WELLS 696

Seq:	696	Prim sta c:	01N/22W-10B01 S
Frds no:	5610007010	County:	56
District:	06	User id:	TAP
System no:	5610007	Water type:	G
Source nam:	WELL 10 - ABANDONED	Station ty:	WELL/AMBNT/MUN/INTAKE/SUPPLY
Latitude:	341200.0	Longitude:	1191000.0
Precision:	8	Status:	AB
Comment 1:	Not Reported	Comment 2:	Not Reported
Comment 3:	Not Reported	Comment 4:	Not Reported
Comment 5:	Not Reported	Comment 6:	Not Reported
Comment 7:	Not Reported		

System no:	5610007	System nam:	Oxnard Water Dept
Hqname:	Not Reported	Address:	251 SOUTH HAYES AVE.
City:	OXNARD	State:	CA
Zip:	93030	Zip ext:	Not Reported
Pop serv:	151500	Connection:	30588
Area serve:	OXNARD CITY		

GEOCHECK® - PHYSICAL SETTING SOURCE MAP FINDINGS

Map ID
Direction
Distance
Elevation

Database EDR ID Number

B18
ENE
1/4 - 1/2 Mile
Higher

CA WELLS 698

Seq:	698	Prim sta c:	01N/22W-10B03 S
Frds no:	5610007016	County:	56
District:	06	User id:	TAP
System no:	5610007	Water type:	G
Source nam:	WELL 16 - INACTIVE	Station ty:	WELL/AMBNT/MUN/INTAKE/SUPPLY
Latitude:	341200.0	Longitude:	1191000.0
Precision:	8	Status:	IR
Comment 1:	Not Reported	Comment 2:	Not Reported
Comment 3:	Not Reported	Comment 4:	Not Reported
Comment 5:	Not Reported	Comment 6:	Not Reported
Comment 7:	Not Reported		
System no:	5610007	System nam:	Oxnard Water Dept
Hqname:	Not Reported	Address:	251 SOUTH HAYES AVE.
City:	OXNARD	State:	CA
Zip:	93030	Zip ext:	Not Reported
Pop serv:	151500	Connection:	30588
Area serve:	OXNARD CITY		

B19
ENE
1/4 - 1/2 Mile
Higher

CA WELLS 697

Seq:	697	Prim sta c:	01N/22W-10B02 S
Frds no:	5610007017	County:	56
District:	06	User id:	TAP
System no:	5610007	Water type:	G
Source nam:	WELL 17 - INACTIVE	Station ty:	WELL/AMBNT/MUN/INTAKE/SUPPLY
Latitude:	341200.0	Longitude:	1191000.0
Precision:	8	Status:	IR
Comment 1:	Not Reported	Comment 2:	Not Reported
Comment 3:	Not Reported	Comment 4:	Not Reported
Comment 5:	Not Reported	Comment 6:	Not Reported
Comment 7:	Not Reported		
System no:	5610007	System nam:	Oxnard Water Dept
Hqname:	Not Reported	Address:	251 SOUTH HAYES AVE.
City:	OXNARD	State:	CA
Zip:	93030	Zip ext:	Not Reported
Pop serv:	151500	Connection:	30588
Area serve:	OXNARD CITY		

B20
ENE
1/4 - 1/2 Mile
Higher

CA WELLS 682

Seq:	682	Prim sta c:	01N/22W-03F04 S
Frds no:	5610007001	County:	56
District:	06	User id:	TAP
System no:	5610007	Water type:	G
Source nam:	WELL 01	Station ty:	WELL/AMBNT/MUN/INTAKE/SUPPLY

GEOCHECK® - PHYSICAL SETTING SOURCE MAP FINDINGS

Latitude:	341200.0	Longitude:	1191000.0
Precision:	8	Status:	AR
Comment 1:	Not Reported	Comment 2:	Not Reported
Comment 3:	Not Reported	Comment 4:	Not Reported
Comment 5:	Not Reported	Comment 6:	Not Reported
Comment 7:	Not Reported		
System no:	5610007	System nam:	Oxnard Water Dept
Hqname:	Not Reported	Address:	251 SOUTH HAYES AVE.
City:	OXNARD	State:	CA
Zip:	93030	Zip ext:	Not Reported
Pop serv:	151500	Connection:	30588
Area serve:	OXNARD CITY		

**B21
ENE
1/4 - 1/2 Mile
Higher**

CA WELLS 679

Seq:	679	Prim sta c:	01N/22W-03F01 S
Frds no:	5610007004	County:	56
District:	06	User id:	TAP
System no:	5610007	Water type:	G
Source nam:	WELL 04	Station ty:	WELL/AMBNT/MUN/INTAKE/SUPPLY
Latitude:	341200.0	Longitude:	1191000.0
Precision:	8	Status:	AR
Comment 1:	Not Reported	Comment 2:	Not Reported
Comment 3:	Not Reported	Comment 4:	Not Reported
Comment 5:	Not Reported	Comment 6:	Not Reported
Comment 7:	Not Reported		
System no:	5610007	System nam:	Oxnard Water Dept
Hqname:	Not Reported	Address:	251 SOUTH HAYES AVE.
City:	OXNARD	State:	CA
Zip:	93030	Zip ext:	Not Reported
Pop serv:	151500	Connection:	30588
Area serve:	OXNARD CITY		

**B22
ENE
1/4 - 1/2 Mile
Higher**

CA WELLS 680

Seq:	680	Prim sta c:	01N/22W-03F02 S
Frds no:	5610007003	County:	56
District:	06	User id:	TAP
System no:	5610007	Water type:	G
Source nam:	WELL 03	Station ty:	WELL/AMBNT/MUN/INTAKE/SUPPLY
Latitude:	341200.0	Longitude:	1191000.0
Precision:	8	Status:	AR
Comment 1:	Not Reported	Comment 2:	Not Reported
Comment 3:	Not Reported	Comment 4:	Not Reported
Comment 5:	Not Reported	Comment 6:	Not Reported
Comment 7:	Not Reported		
System no:	5610007	System nam:	Oxnard Water Dept
Hqname:	Not Reported	Address:	251 SOUTH HAYES AVE.
City:	OXNARD	State:	CA
Zip:	93030	Zip ext:	Not Reported
Pop serv:	151500	Connection:	30588

GEOCHECK® - PHYSICAL SETTING SOURCE MAP FINDINGS

Area serve: OXNARD CITY

**B23
ENE
1/4 - 1/2 Mile
Higher**

CA WELLS 681

Seq:	681	Prim sta c:	01N/22W-03F03 S
Frds no:	5610007002	County:	56
District:	06	User id:	TAP
System no:	5610007	Water type:	G
Source nam:	WELL 02	Station ty:	WELL/AMBNT/MUN/INTAKE/SUPPLY
Latitude:	341200.0	Longitude:	1191000.0
Precision:	8	Status:	AR
Comment 1:	Not Reported	Comment 2:	Not Reported
Comment 3:	Not Reported	Comment 4:	Not Reported
Comment 5:	Not Reported	Comment 6:	Not Reported
Comment 7:	Not Reported		
System no:	5610007	System nam:	Oxnard Water Dept
Hqname:	Not Reported	Address:	251 SOUTH HAYES AVE.
City:	OXNARD	State:	CA
Zip:	93030	Zip ext:	Not Reported
Pop serv:	151500	Connection:	30588
Area serve:	OXNARD CITY		

**C24
WNW
1/2 - 1 Mile
Higher**

CA WELLS 692

Seq:	692	Prim sta c:	01N/22W-04F04 S
Frds no:	5610007013	County:	56
District:	06	User id:	TAP
System no:	5610007	Water type:	G
Source nam:	WELL 13 - DESTROYED	Station ty:	WELL/AMBNT/MUN/INTAKE/SUPPLY
Latitude:	341200.0	Longitude:	1191100.0
Precision:	8	Status:	DS
Comment 1:	Not Reported	Comment 2:	Not Reported
Comment 3:	Not Reported	Comment 4:	Not Reported
Comment 5:	Not Reported	Comment 6:	Not Reported
Comment 7:	Not Reported		
System no:	5610007	System nam:	Oxnard Water Dept
Hqname:	Not Reported	Address:	251 SOUTH HAYES AVE.
City:	OXNARD	State:	CA
Zip:	93030	Zip ext:	Not Reported
Pop serv:	151500	Connection:	30588
Area serve:	OXNARD CITY		

**C25
WNW
1/2 - 1 Mile
Higher**

CA WELLS 691

Seq:	691	Prim sta c:	01N/22W-04F03 S
Frds no:	5610007009	County:	56
District:	06	User id:	TAP
System no:	5610007	Water type:	G

GEOCHECK® - PHYSICAL SETTING SOURCE MAP FINDINGS

Source nam:	WELL 09 - ABANDONED	Station ty:	WELL/AMBNT/MUN/INTAKE/SUPPLY
Latitude:	341200.0	Longitude:	1191100.0
Precision:	8	Status:	AB
Comment 1:	Not Reported	Comment 2:	Not Reported
Comment 3:	Not Reported	Comment 4:	Not Reported
Comment 5:	Not Reported	Comment 6:	Not Reported
Comment 7:	Not Reported		
System no:	5610007	System nam:	Oxnard Water Dept
Hqname:	Not Reported	Address:	251 SOUTH HAYES AVE.
City:	OXNARD	State:	CA
Zip:	93030	Zip ext:	Not Reported
Pop serv:	151500	Connection:	30588
Area serve:	OXNARD CITY		

26
SSW
1/2 - 1 Mile
Lower

CA WELLS 690

Seq:	690	Prim sta c:	01N/22W-04D01 S
Frds no:	5602125001	County:	56
District:	86	User id:	56C
System no:	5602125	Water type:	G
Source nam:	WELL 01	Station ty:	WELL/AMBNT/MUN/INTAKE
Latitude:	341122.0	Longitude:	1191043.0
Precision:	2	Status:	AR
Comment 1:	OXNARD	Comment 2:	Not Reported
Comment 3:	Not Reported	Comment 4:	Not Reported
Comment 5:	Not Reported	Comment 6:	Not Reported
Comment 7:	Not Reported		
System no:	5602125	System nam:	Howard Gage
Hqname:	Not Reported	Address:	Not Reported
City:	Not Reported	State:	Not Reported
Zip:	Not Reported	Zip ext:	Not Reported
Pop serv:	0	Connection:	0
Area serve:	Not Reported		

D27
SE
1/2 - 1 Mile
Lower

FED USGS USGS40000142407

Organization ID:	USGS-CA		
Organization Name:	USGS California Water Science Center		
Monitor Location:	001N022W10B002S	Type:	Well
Description:	Not Reported	HUC:	18070103
Drainage Area:	Not Reported	Drainage Area Units:	Not Reported
Contrib Drainage Area:	Not Reported	Contrib Drainage Area Unts:	Not Reported
Aquifer:	California Coastal Basin aquifers		
Formation Type:	Not Reported	Aquifer Type:	Not Reported
Construction Date:	Not Reported	Well Depth:	1448
Well Depth Units:	ft	Well Hole Depth:	1448
Well Hole Depth Units:	ft		

GEOCHECK® - PHYSICAL SETTING SOURCE MAP FINDINGS

Map ID
Direction
Distance
Elevation

Database EDR ID Number

D28
SE
1/2 - 1 Mile
Lower

FED USGS USGS40000142408

Organization ID:	USGS-CA		
Organization Name:	USGS California Water Science Center		
Monitor Location:	001N022W10B004S	Type:	Well
Description:	Not Reported	HUC:	18070103
Drainage Area:	Not Reported	Drainage Area Units:	Not Reported
Contrib Drainage Area:	Not Reported	Contrib Drainage Area Unts:	Not Reported
Aquifer:	California Coastal Basin aquifers		
Formation Type:	Not Reported	Aquifer Type:	Not Reported
Construction Date:	Not Reported	Well Depth:	562
Well Depth Units:	ft	Well Hole Depth:	562
Well Hole Depth Units:	ft		

D29
SE
1/2 - 1 Mile
Lower

FED USGS USGS40000142406

Organization ID:	USGS-CA		
Organization Name:	USGS California Water Science Center		
Monitor Location:	001N022W10B003S	Type:	Well
Description:	Not Reported	HUC:	18070103
Drainage Area:	Not Reported	Drainage Area Units:	Not Reported
Contrib Drainage Area:	Not Reported	Contrib Drainage Area Unts:	Not Reported
Aquifer:	California Coastal Basin aquifers		
Formation Type:	Not Reported	Aquifer Type:	Not Reported
Construction Date:	Not Reported	Well Depth:	Not Reported
Well Depth Units:	Not Reported	Well Hole Depth:	Not Reported
Well Hole Depth Units:	Not Reported		

Ground water levels,Number of Measurements:	12	Level reading date:	1978-09-08
Feet below surface:	45.0	Feet to sea level:	Not Reported
Note:	Not Reported		
Level reading date:	1978-08-03	Feet below surface:	46.0
Feet to sea level:	Not Reported	Note:	Not Reported
Level reading date:	1978-07-13	Feet below surface:	45.0
Feet to sea level:	Not Reported	Note:	Not Reported
Level reading date:	1978-06-02	Feet below surface:	55.0
Feet to sea level:	Not Reported	Note:	Not Reported
Level reading date:	1978-05-11	Feet below surface:	56.0
Feet to sea level:	Not Reported	Note:	Not Reported
Level reading date:	1978-04-06	Feet below surface:	65.0
Feet to sea level:	Not Reported	Note:	Not Reported
Level reading date:	1978-03-02	Feet below surface:	58.0
Feet to sea level:	Not Reported	Note:	Not Reported
Level reading date:	1978-02-02	Feet below surface:	62.0

GEOCHECK® - PHYSICAL SETTING SOURCE MAP FINDINGS

Feet to sea level:	Not Reported	Note:	Not Reported
Level reading date:	1978-01-15	Feet below surface:	70.0
Feet to sea level:	Not Reported	Note:	Not Reported
Level reading date:	1977-12-01	Feet below surface:	75.0
Feet to sea level:	Not Reported	Note:	Not Reported
Level reading date:	1977-11-03	Feet below surface:	73.0
Feet to sea level:	Not Reported	Note:	Not Reported
Level reading date:	1977-10-06	Feet below surface:	71.0
Feet to sea level:	Not Reported	Note:	Not Reported

**30
ENE
1/2 - 1 Mile
Higher**

CA WELLS CADWR8000007520

State Well #:	01N22W02E001S	Station ID:	2471
Well Name:	Not Reported	Well Use:	Unknown
Well Type:	Unknown	Well Depth:	0
Basin Name:	Oxnard	Well Completion Rpt #:	Not Reported

**31
WNW
1/2 - 1 Mile
Lower**

CA WELLS 684

Seq:	684	Prim sta c:	01N/22W-03F06 S
Frds no:	5610007019	County:	56
District:	06	User id:	TAP
System no:	5610007	Water type:	G
Source nam:	WELL 21 (1986)	Station ty:	WELL/AMBNT/MUN/INTAKE
Latitude:	341206.1	Longitude:	1191118.0
Precision:	3	Status:	AR
Comment 1:	Not Reported	Comment 2:	Not Reported
Comment 3:	Not Reported	Comment 4:	Not Reported
Comment 5:	Not Reported	Comment 6:	Not Reported
Comment 7:	Not Reported		
System no:	5610007	System nam:	Oxnard Water Dept
Hqname:	Not Reported	Address:	251 SOUTH HAYES AVE.
City:	OXNARD	State:	CA
Zip:	93030	Zip ext:	Not Reported
Pop serv:	151500	Connection:	30588
Area serve:	OXNARD CITY		

**E32
WNW
1/2 - 1 Mile
Lower**

CA WELLS CADWR8000007521

State Well #:	01N22W04F004S	Station ID:	39613
Well Name:	Not Reported	Well Use:	Unknown
Well Type:	Unknown	Well Depth:	0
Basin Name:	Oxnard	Well Completion Rpt #:	Not Reported

GEOCHECK® - PHYSICAL SETTING SOURCE MAP FINDINGS

Map ID
 Direction
 Distance
 Elevation

Database EDR ID Number

33
NNW
1/2 - 1 Mile
Higher

CA WELLS CADWR8000007571

State Well #:	02N22W34M001S	Station ID:	27408
Well Name:	Not Reported	Well Use:	Unknown
Well Type:	Unknown	Well Depth:	0
Basin Name:	Oxnard	Well Completion Rpt #:	Not Reported

E34
WNW
1/2 - 1 Mile
Lower

FED USGS USGS40000142472

Organization ID:	USGS-CA	Type:	Well
Organization Name:	USGS California Water Science Center	HUC:	18070103
Monitor Location:	001N022W04F004S	Drainage Area Units:	Not Reported
Description:	Not Reported	Contrib Drainage Area Unts:	Not Reported
Drainage Area:	Not Reported	Aquifer Type:	Not Reported
Contrib Drainage Area:	Not Reported	Well Depth:	1370
Aquifer:	California Coastal Basin aquifers	Well Hole Depth:	1370
Formation Type:	Not Reported		
Construction Date:	Not Reported		
Well Depth Units:	ft		
Well Hole Depth Units:	ft		

GEOCHECK® - PHYSICAL SETTING SOURCE MAP FINDINGS

Map ID
Direction
Distance

Database EDR ID Number

1

North
1/8 - 1/4 Mile

OIL_GAS CAOG13000000826

API #:	0411105603	Well #:	1
Well Status:	Plugged	Well Type:	DH
Operator Name:	Arco Oil and Gas Co.	Lease Name:	Oxnard-Community
Field Name:	Any Field	Area Name:	Any Area
GIS Source:	hud	Confidential Well:	N
Directionally Drilled:	N	SPUD Date:	Not Reported

2

SSW
1/2 - 1 Mile

OIL_GAS CAOG13000000832

API #:	0411105610	Well #:	1
Well Status:	Plugged	Well Type:	DH
Operator Name:	Oxnard Oil Co., Ltd	Lease Name:	Oxnard
Field Name:	Any Field	Area Name:	Any Area
GIS Source:	hud	Confidential Well:	N
Directionally Drilled:	N	SPUD Date:	Not Reported

3

SSE
1/2 - 1 Mile

OIL_GAS CAOG13000000827

API #:	0411105604	Well #:	1
Well Status:	Plugged	Well Type:	DH
Operator Name:	Arco Oil and Gas Co.	Lease Name:	Richfield-Standard E. G. Ruggl
Field Name:	Any Field	Area Name:	Any Area
GIS Source:	hud	Confidential Well:	N
Directionally Drilled:	N	SPUD Date:	Not Reported

4

ESE
1/2 - 1 Mile

OIL_GAS CAOG13000193559

API #:	0411101155	Well #:	1
Well Status:	Plugged	Well Type:	DH
Operator Name:	Roscoe Oil Co.	Lease Name:	Ecoff
Field Name:	Oxnard	Area Name:	Any Area
GIS Source:	hud	Confidential Well:	N
Directionally Drilled:	N	SPUD Date:	08/03/1957

GEOCHECK® - PHYSICAL SETTING SOURCE MAP FINDINGS RADON

AREA RADON INFORMATION

State Database: CA Radon

Radon Test Results

Zipcode	Num Tests	> 4 pCi/L
93030	38	1

Federal EPA Radon Zone for VENTURA County: 1

- Note: Zone 1 indoor average level > 4 pCi/L.
 : Zone 2 indoor average level \geq 2 pCi/L and \leq 4 pCi/L.
 : Zone 3 indoor average level < 2 pCi/L.

Federal Area Radon Information for Zip Code: 93030

Number of sites tested: 9

Area	Average Activity	% <4 pCi/L	% 4-20 pCi/L	% >20 pCi/L
Living Area - 1st Floor	0.478 pCi/L	100%	0%	0%
Living Area - 2nd Floor	Not Reported	Not Reported	Not Reported	Not Reported
Basement	Not Reported	Not Reported	Not Reported	Not Reported

PHYSICAL SETTING SOURCE RECORDS SEARCHED

TOPOGRAPHIC INFORMATION

USGS 7.5' Digital Elevation Model (DEM)

Source: United States Geologic Survey

EDR acquired the USGS 7.5' Digital Elevation Model in 2002 and updated it in 2006. The 7.5 minute DEM corresponds to the USGS 1:24,000- and 1:25,000-scale topographic quadrangle maps. The DEM provides elevation data with consistent elevation units and projection.

Current USGS 7.5 Minute Topographic Map

Source: U.S. Geological Survey

HYDROLOGIC INFORMATION

Flood Zone Data: This data was obtained from the Federal Emergency Management Agency (FEMA). It depicts 100-year and 500-year flood zones as defined by FEMA. It includes the National Flood Hazard Layer (NFHL) which incorporates Flood Insurance Rate Map (FIRM) data and Q3 data from FEMA in areas not covered by NFHL.

Source: FEMA

Telephone: 877-336-2627

Date of Government Version: 2003, 2015

NWI: National Wetlands Inventory. This data, available in select counties across the country, was obtained by EDR in 2002, 2005 and 2010 from the U.S. Fish and Wildlife Service.

State Wetlands Data: Wetland Inventory

Source: Department of Fish and Wildlife

Telephone: 916-445-0411

HYDROGEOLOGIC INFORMATION

AQUIFLOW^R Information System

Source: EDR proprietary database of groundwater flow information

EDR has developed the AQUIFLOW Information System (AIS) to provide data on the general direction of groundwater flow at specific points. EDR has reviewed reports submitted to regulatory authorities at select sites and has extracted the date of the report, hydrogeologically determined groundwater flow direction and depth to water table information.

GEOLOGIC INFORMATION

Geologic Age and Rock Stratigraphic Unit

Source: P.G. Schruben, R.E. Arndt and W.J. Bawiec, Geology of the Conterminous U.S. at 1:2,500,000 Scale - A digital representation of the 1974 P.B. King and H.M. Beikman Map, USGS Digital Data Series DDS - 11 (1994).

STATSGO: State Soil Geographic Database

Source: Department of Agriculture, Natural Resources Conservation Service (NRCS)

The U.S. Department of Agriculture's (USDA) Natural Resources Conservation Service (NRCS) leads the national Conservation Soil Survey (NCSS) and is responsible for collecting, storing, maintaining and distributing soil survey information for privately owned lands in the United States. A soil map in a soil survey is a representation of soil patterns in a landscape. Soil maps for STATSGO are compiled by generalizing more detailed (SSURGO) soil survey maps.

SSURGO: Soil Survey Geographic Database

Source: Department of Agriculture, Natural Resources Conservation Service (NRCS)

Telephone: 800-672-5559

SSURGO is the most detailed level of mapping done by the Natural Resources Conservation Service, mapping scales generally range from 1:12,000 to 1:63,360. Field mapping methods using national standards are used to construct the soil maps in the Soil Survey Geographic (SSURGO) database. SSURGO digitizing duplicates the original soil survey maps. This level of mapping is designed for use by landowners, townships and county natural resource planning and management.

PHYSICAL SETTING SOURCE RECORDS SEARCHED

LOCAL / REGIONAL WATER AGENCY RECORDS

FEDERAL WATER WELLS

PWS: Public Water Systems

Source: EPA/Office of Drinking Water

Telephone: 202-564-3750

Public Water System data from the Federal Reporting Data System. A PWS is any water system which provides water to at least 25 people for at least 60 days annually. PWSs provide water from wells, rivers and other sources.

PWS ENF: Public Water Systems Violation and Enforcement Data

Source: EPA/Office of Drinking Water

Telephone: 202-564-3750

Violation and Enforcement data for Public Water Systems from the Safe Drinking Water Information System (SDWIS) after August 1995. Prior to August 1995, the data came from the Federal Reporting Data System (FRDS).

USGS Water Wells: USGS National Water Inventory System (NWIS)

This database contains descriptive information on sites where the USGS collects or has collected data on surface water and/or groundwater. The groundwater data includes information on wells, springs, and other sources of groundwater.

STATE RECORDS

Water Well Database

Source: Department of Water Resources

Telephone: 916-651-9648

California Drinking Water Quality Database

Source: Department of Public Health

Telephone: 916-324-2319

The database includes all drinking water compliance and special studies monitoring for the state of California since 1984. It consists of over 3,200,000 individual analyses along with well and water system information.

OTHER STATE DATABASE INFORMATION

California Oil and Gas Well Locations

Source: Dept of Conservation, Geologic Energy Management Division

Telephone: 916-323-1779

Oil and Gas well locations in the state.

California Earthquake Fault Lines

Source: California Division of Mines and Geology

The fault lines displayed on EDR's Topographic map are digitized quaternary fault lines prepared in 1975 by the United State Geological Survey. Additional information (also from 1975) regarding activity at specific fault lines comes from California's Preliminary Fault Activity Map prepared by the California Division of Mines and Geology.

RADON

State Database: CA Radon

Source: Department of Public Health

Telephone: 916-210-8558

Radon Database for California

Area Radon Information

Source: USGS

Telephone: 703-356-4020

The National Radon Database has been developed by the U.S. Environmental Protection Agency (USEPA) and is a compilation of the EPA/State Residential Radon Survey and the National Residential Radon Survey. The study covers the years 1986 - 1992. Where necessary data has been supplemented by information collected at private sources such as universities and research institutions.

PHYSICAL SETTING SOURCE RECORDS SEARCHED

EPA Radon Zones

Source: EPA

Telephone: 703-356-4020

Sections 307 & 309 of IRAA directed EPA to list and identify areas of U.S. with the potential for elevated indoor radon levels.

OTHER

Airport Landing Facilities: Private and public use landing facilities

Source: Federal Aviation Administration, 800-457-6656

Epicenters: World earthquake epicenters, Richter 5 or greater

Source: Department of Commerce, National Oceanic and Atmospheric Administration

California Earthquake Fault Lines: The fault lines displayed on EDR's Topographic map are digitized quaternary fault lines, prepared in 1975 by the United State Geological Survey. Additional information (also from 1975) regarding activity at specific fault lines comes from California's Preliminary Fault Activity Map prepared by the California Division of Mines and Geology.

STREET AND ADDRESS INFORMATION

© 2015 TomTom North America, Inc. All rights reserved. This material is proprietary and the subject of copyright protection and other intellectual property rights owned by or licensed to Tele Atlas North America, Inc. The use of this material is subject to the terms of a license agreement. You will be held liable for any unauthorized copying or disclosure of this material.

TRI-COUNTY YELLOW CAB

536 META ST
OXNARD, CA 93030

Inquiry Number:
March 6, 2020

EDR Site Report™



6 Armstrong Road, 4th floor
Shelton, CT 06484
Toll Free: 800.352.0050
www.edrnet.com

TABLE OF CONTENTS

The EDR-Site Report™ is a comprehensive presentation of government filings on a facility identified in a search of federal, state and local environmental databases.

Section 1: Facility Detail Reports Page 3

All available detailed information from databases where sites are identified.

Section 2: Databases and Update Information. Page 5

Name, source, update dates, contact phone number and description of each of the databases for this report.

Thank you for your business.
Please contact EDR at 1-800-352-0050
with any questions or comments.

Disclaimer - Copyright and Trademark Notice

This report contains information obtained from a variety of public and other sources reasonably available to Environmental Data Resources, Inc. It cannot be concluded from this Report that coverage information for the target and surrounding properties does not exist from other sources. **NO WARRANTY EXPRESSED OR IMPLIED, IS MADE WHATSOEVER IN CONNECTION WITH THIS REPORT. ENVIRONMENTAL DATA RESOURCES, INC. SPECIFICALLY DISCLAIMS THE MAKING OF ANY SUCH WARRANTIES, INCLUDING WITHOUT LIMITATION, MERCHANTABILITY OR FITNESS FOR A PARTICULAR USE OR PURPOSE. ALL RISK IS ASSUMED BY THE USER. IN NO EVENT SHALL ENVIRONMENTAL DATA RESOURCES, INC. BE LIABLE TO ANYONE, WHETHER ARISING OUT OF ERRORS OR OMISSIONS, NEGLIGENCE, ACCIDENT OR ANY OTHER CAUSE, FOR ANY LOSS OR DAMAGE, INCLUDING, WITHOUT LIMITATION, SPECIAL, INCIDENTAL, CONSEQUENTIAL, OR EXEMPLARY DAMAGES. ANY LIABILITY ON THE PART OF ENVIRONMENTAL DATA RESOURCES, INC. IS STRICTLY LIMITED TO A REFUND OF THE AMOUNT PAID FOR THIS REPORT.** Purchaser accepts this report "AS IS". Any analyses, estimates, ratings, or risk codes provided in this report are provided for illustrative purposes only, and are not intended to provide, nor should they be interpreted as providing any facts regarding, or prediction or forecast of, any environmental risk for any property. Only a Phase I Environmental Site Assessment performed by an environmental professional can produce information regarding the environmental risk for any property. Additionally, the information provided in this Report is not to be construed as legal advice.

Copyright 2020 by Environmental Data Resources, Inc. All rights reserved. Reproduction in any media or format, in whole or in part, of any report or map of Environmental Data Resources, Inc., or its affiliates, is prohibited without prior written permission.

EDR and its logos (including Sanborn and Sanborn Map) are trademarks of Environmental Data Resources, Inc. or its affiliates. All other trademarks used herein are the property of their respective owners.

SECTION 1: FACILITY DETAIL REPORTS

TRI-COUNTY YELLOW CAB
536 META ST
OXNARD, CA 93030
EDR ID #1023221702

Databases:

FINDS: Facility Index System/Facility Registry System

FINDS:

Registry ID: 110065081002
Name: TRI-COUNTY YELLOW CAB
Address: 536 META ST
City,State,Zip: OXNARD, CA 93030
Facility URL: http://ofmpub.epa.gov/enviro/fii_query_detail.disp_program_facility?p_registry_i=110065081002

Environmental Interest/Information System:

STATE MASTER
Supplemental Address: Not reported
FIPS Code: Not reported
Country Name: U.S.A.
Federal Facility: Not reported
Federal Agency: Not reported
Tribal Land: Not reported
Tribal Name: Not reported
Congressional District: 23
Census: 061110091002021
Hydrologic Unit Code: 18070103
EPA Region: 09
Site Type: STATIONARY
Location Description: Not reported
Date Created: 10-OCT-2015 08:59:10
Date Updated: Not reported
U.S-Mexico Border: Not reported
Information System Abbreviated Name: Not reported
Latitude: 34.19696
Longitude: -119.17548
Conveyor: FRS-GEOCODE
Horizontal Collection: ADDRESS MATCHING-HOUSE NUMBER
Horizontal Accuracy: 30
Reference Point: CENTER OF A FACILITY OR STATION
Horizontal Datum: NAD83
Coordinates Source: Not reported

Alternate Name:

Registry ID: 110065081002
Information System Abbreviated Name: CA-ENVIROVIEW
Program System ID: 225370
Alternative Name: TRI-COUNTY YELLOW CAB
Alternative Name Type: PROGRAM NAME

Contact:

Registry ID: 110065081002
Program System Name: CA-ENVIROVIEW
Program System ID: 225370
Env. Interest Type: STATE MASTER
Contact Type: REGIONAL BOARD CASEWORKER
Start Date: Not reported
End Date: Not reported
Contact Name: DANIEL PIROTTON - LOS ANGELES RWQCB (REGION 4)
Contact Title: Not reported
Contact Telephone: 2135766714
Contact Alternate Telephone: Not reported
Contact Fax: Not reported
Contact Email: Not reported
Mailing Address: Not reported
Supplemental Address: Not reported
Mailing City: Not reported
Mailing State Code: Not reported
Mailing State: Not reported
Mailing Zip: Not reported
Mailing Country: Not reported

Interest:

Registry ID: 110065081002
Program System Name: CA-ENVIROVIEW
Program System ID: 225370
Env. Interest Type: STATE MASTER
Federal ST Code: STATE
Start Date: Not reported
Start Date Qualifier: Not reported

SECTION 1: FACILITY DETAIL REPORTS

...Continued...

End Date:	Not reported
End Date Qualifier:	Not reported
Data Source:	CA-ENVIROVIEW
Last Reported:	Not reported
Date Created:	14-OCT-2015 15:40:18
Date Updated:	Not reported
Active Status:	Not reported

Program:	
Legislative District Number:	Not reported
HUC Code 8:	Not reported
HUC Code 12:	Not reported
Data Quality Code:	V
Std Name:	TRI CNTY YLW CBNT
Std Location Address:	536 META ST
Std House Number:	536
Std Street Name:	META ST
Std Base Name:	META
Std Prefix:	Not reported
Std Suffix:	Not reported
Std Stype Before:	Not reported
Std Stype After:	ST
Std Postal Code:	93030
Std City Name:	OXNARD
Std County Name:	VENTURA COUNTY
Std State Code:	CA
Std County FIPS:	06111
Std Country:	US
Std Full Address:	536 META ST, OXNARD, CA 93030 US
Address Type:	Not reported
Link Method:	Not reported
Location Description:	Not reported
User ID:	REFRESH
Sensitive Ind:	N
User Comment:	Not reported
Public Ind:	Y
Date Refresh:	09-NOV-2016 13:50:09
Small Bus Ind:	Not reported
Env Justice Code:	Not reported
Parent Program System ID:	Not reported
Stand Alone Flag:	Not reported

Supplemental Interest:	
Interest Type:	STATE MASTER
Suppint:	LEAKING STORAGE TANK
Start Date:	16-NOV-0094 00:00:00
Start Date Qualifier:	ENVIRONMENTAL INTEREST START DATE
End Date:	11-JAN-0095 00:00:00
End Date Qualifier:	ENVIRONMENTAL INTEREST END DATE
Data Source:	CA-ENVIROVIEW
Last Reported Date:	Not reported
Created Date:	15-OCT-2015 07:17:23
Updated Date:	Not reported

SECTION 2: DATABASES AND UPDATE DATES

To maintain currency of the following federal, state and local databases, EDR contacts the appropriate government agency on a monthly or quarterly basis as required.

Elapsed ASTM days: Provides confirmation that this report meets or exceeds the 90-day updating requirement of the ASTM standard.

DATABASES FOUND IN THIS REPORT

FINDS: Facility Index System/Facility Registry System

Source: EPA

Telephone: Not reported

Facility Index System. FINDS contains both facility information and 'pointers' to other sources that contain more detail. EDR includes the following FINDS databases in this report: PCS (Permit Compliance System), AIRS (Aerometric Information Retrieval System), DOCKET (Enforcement Docket used to manage and track information on civil judicial enforcement cases for all environmental statutes), FURS (Federal Underground Injection Control), C-DOCKET (Criminal Docket System used to track criminal enforcement actions for all environmental statutes), FFIS (Federal Facilities Information System), STATE (State Environmental Laws and Statutes), and PADS (PCB Activity Data System).

Date of Government Version: 11/22/2019
Database Release Frequency: Quarterly

Date of Last EDR Contact: 03/03/2020
Date of Next Scheduled Update: 06/15/2020

APPENDIX IV

SUPPORTING

DOCUMENTATION

045.02998 536 and 538 Meta Street

538 Meta Street

OXNARD, CA 93030

Inquiry Number: 5992183.3

March 02, 2020

The EDR Aerial Photo Decade Package



6 Armstrong Road, 4th floor
Shelton, CT 06484
Toll Free: 800.352.0050
www.edrnet.com

EDR Aerial Photo Decade Package

03/02/20

Site Name:

045.02998 536 and 538 Meta S
538 Meta Street
OXNARD, CA 93030
EDR Inquiry # 5992183.3

Client Name:

EFI Global Inc.
5261 West Imperial Highway
Los Angeles, CA 90045
Contact: Natalie Penado



Environmental Data Resources, Inc. (EDR) Aerial Photo Decade Package is a screening tool designed to assist environmental professionals in evaluating potential liability on a target property resulting from past activities. EDR's professional researchers provide digitally reproduced historical aerial photographs, and when available, provide one photo per decade.

Search Results:

<u>Year</u>	<u>Scale</u>	<u>Details</u>	<u>Source</u>
2016	1"=500'	Flight Year: 2016	USDA/NAIP
2012	1"=500'	Flight Year: 2012	USDA/NAIP
2009	1"=500'	Flight Year: 2009	USDA/NAIP
2005	1"=500'	Flight Year: 2005	USDA/NAIP
1994	1"=500'	Acquisition Date: September 03, 1994	USGS/DOQQ
1985	1"=500'	Flight Date: August 06, 1985	USDA
1978	1"=500'	Flight Date: September 21, 1978	USDA
1967	1"=500'	Flight Date: August 13, 1967	USGS
1959	1"=500'	Flight Date: October 02, 1959	USDA
1953	1"=500'	Flight Date: October 07, 1953	USGS
1947	1"=500'	Flight Date: August 15, 1947	USGS
1938	1"=500'	Flight Date: May 09, 1938	USDA
1927	1"=500'	Flight Date: January 01, 1927	FAIR

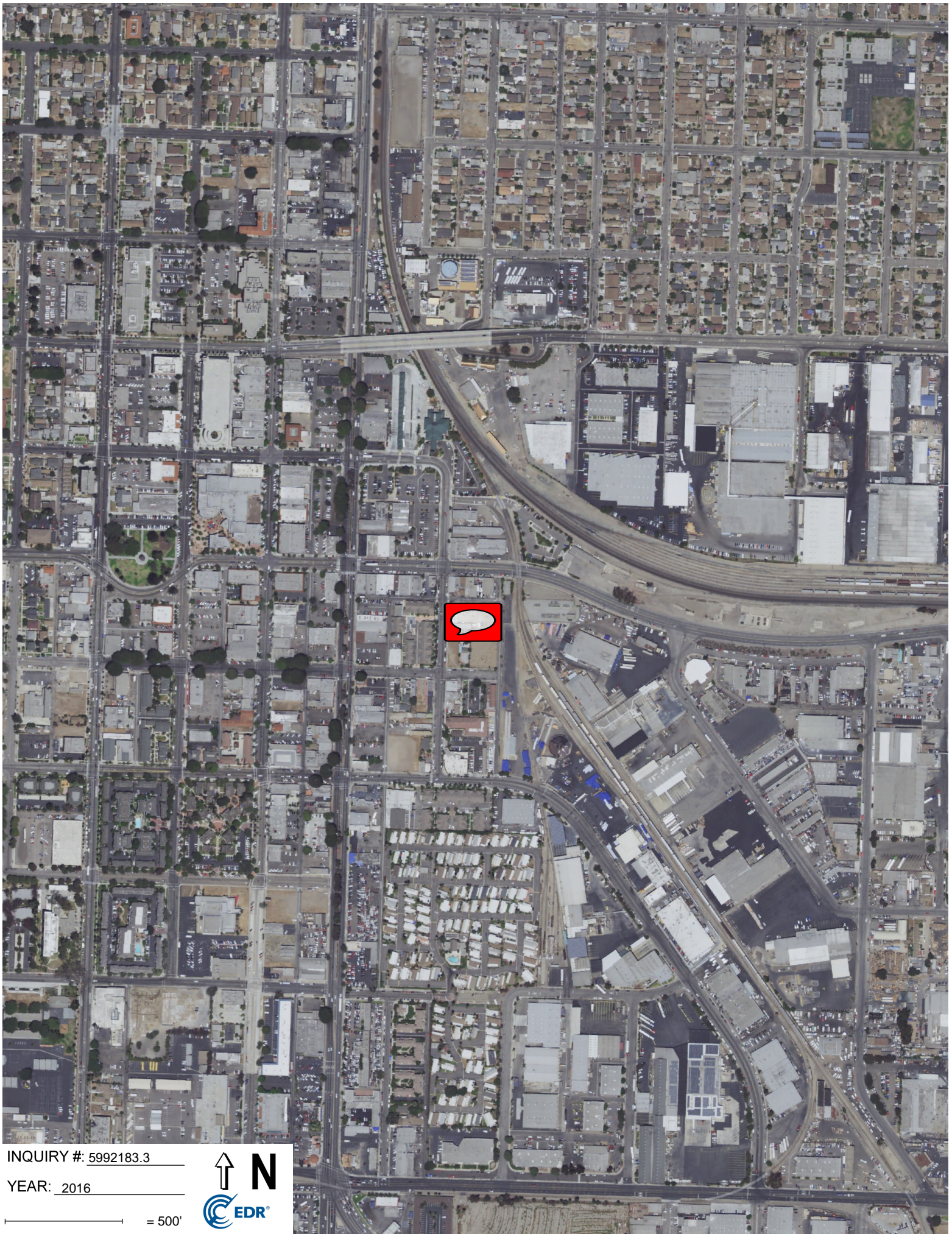
When delivered electronically by EDR, the aerial photo images included with this report are for ONE TIME USE ONLY. Further reproduction of these aerial photo images is prohibited without permission from EDR. For more information contact your EDR Account Executive.

Disclaimer - Copyright and Trademark Notice

This Report contains certain information obtained from a variety of public and other sources reasonably available to Environmental Data Resources, Inc. It cannot be concluded from this Report that coverage information for the target and surrounding properties does not exist from other sources. NO WARRANTY EXPRESSED OR IMPLIED, IS MADE WHATSOEVER IN CONNECTION WITH THIS REPORT. ENVIRONMENTAL DATA RESOURCES, INC. SPECIFICALLY DISCLAIMS THE MAKING OF ANY SUCH WARRANTIES, INCLUDING WITHOUT LIMITATION, MERCHANTABILITY OR FITNESS FOR A PARTICULAR USE OR PURPOSE. ALL RISK IS ASSUMED BY THE USER. IN NO EVENT SHALL ENVIRONMENTAL DATA RESOURCES, INC. BE LIABLE TO ANYONE, WHETHER ARISING OUT OF ERRORS OR OMISSIONS, NEGLIGENCE, ACCIDENT OR ANY OTHER CAUSE, FOR ANY LOSS OF DAMAGE, INCLUDING, WITHOUT LIMITATION, SPECIAL, INCIDENTAL, CONSEQUENTIAL, OR EXEMPLARY DAMAGES. ANY LIABILITY ON THE PART OF ENVIRONMENTAL DATA RESOURCES, INC. IS STRICTLY LIMITED TO A REFUND OF THE AMOUNT PAID FOR THIS REPORT. Purchaser accepts this Report "AS IS". Any analyses, estimates, ratings, environmental risk levels or risk codes provided in this Report are provided for illustrative purposes only, and are not intended to provide, nor should they be interpreted as providing any facts regarding, or prediction or forecast of, any environmental risk for any property. Only a Phase I Environmental Site Assessment performed by an environmental professional can provide information regarding the environmental risk for any property. Additionally, the information provided in this Report is not to be construed as legal advice.

Copyright 2020 by Environmental Data Resources, Inc. All rights reserved. Reproduction in any media or format, in whole or in part, of any report or map of Environmental Data Resources, Inc., or its affiliates, is prohibited without prior written permission.

EDR and its logos (including Sanborn and Sanborn Map) are trademarks of Environmental Data Resources, Inc. or its affiliates. All other trademarks used herein are the property of their respective owners.

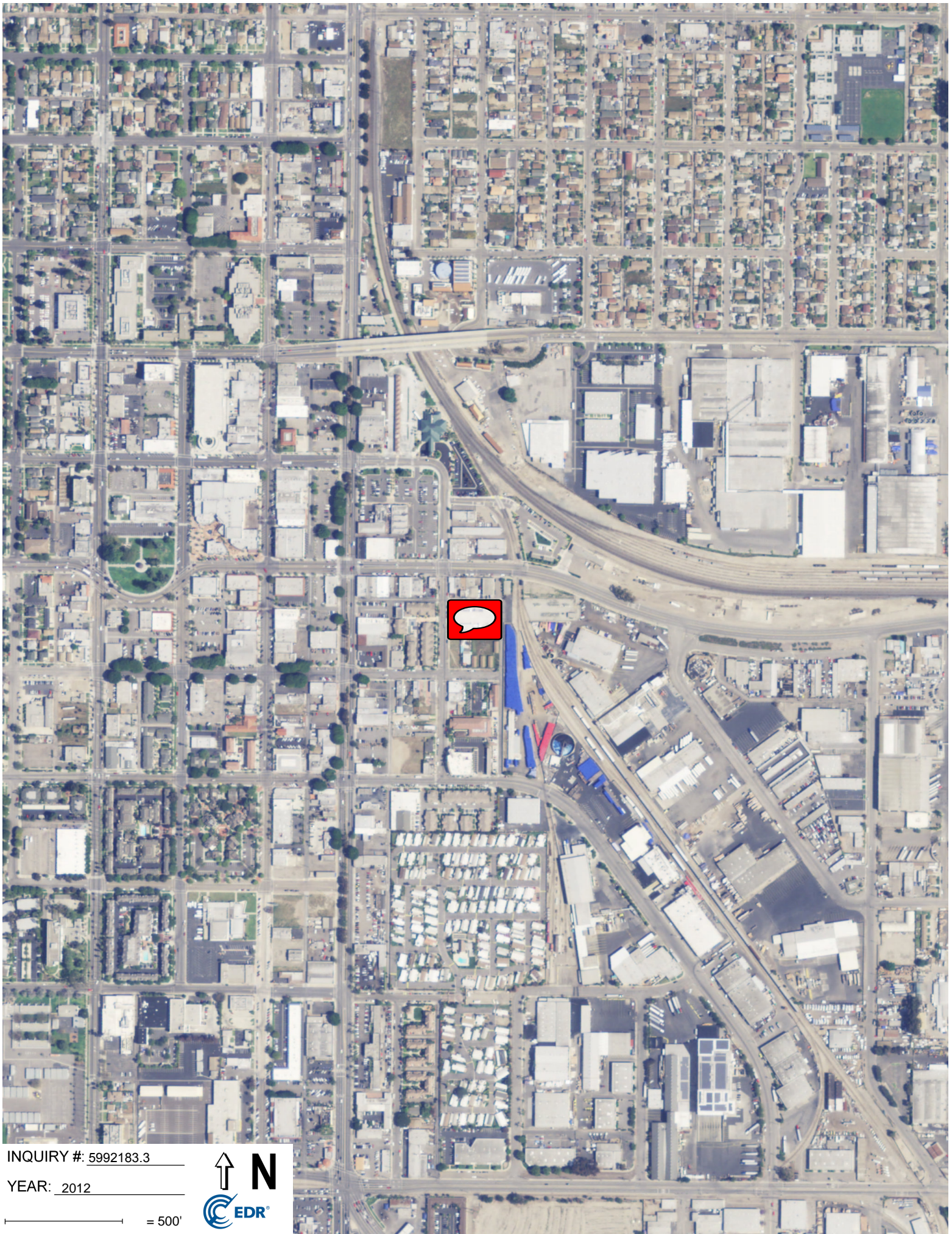


INQUIRY #: 5992183.3

YEAR: 2016

— = 500'



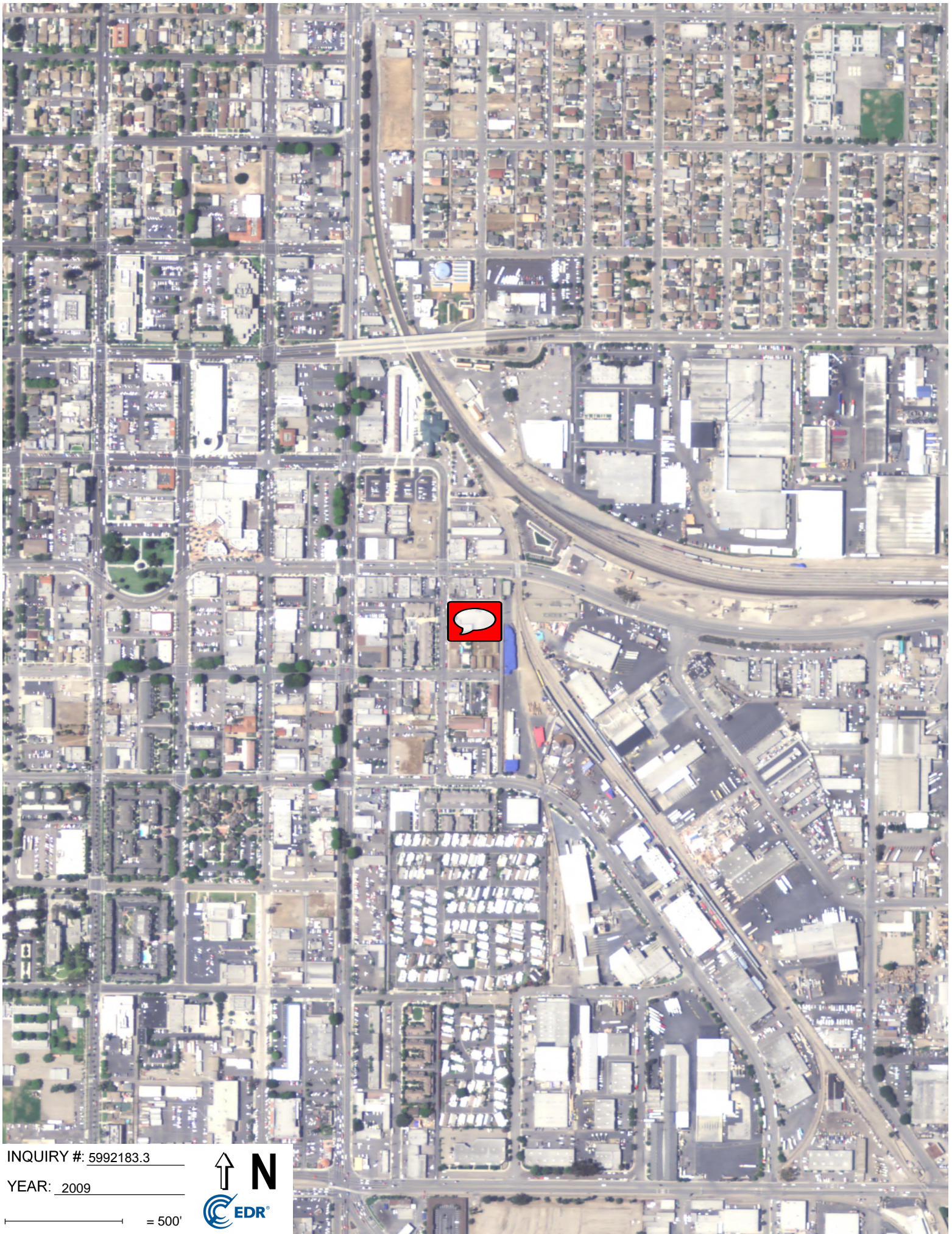


INQUIRY #: 5992183.3

YEAR: 2012

 = 500'





INQUIRY #: 5992183.3

YEAR: 2009

— = 500'



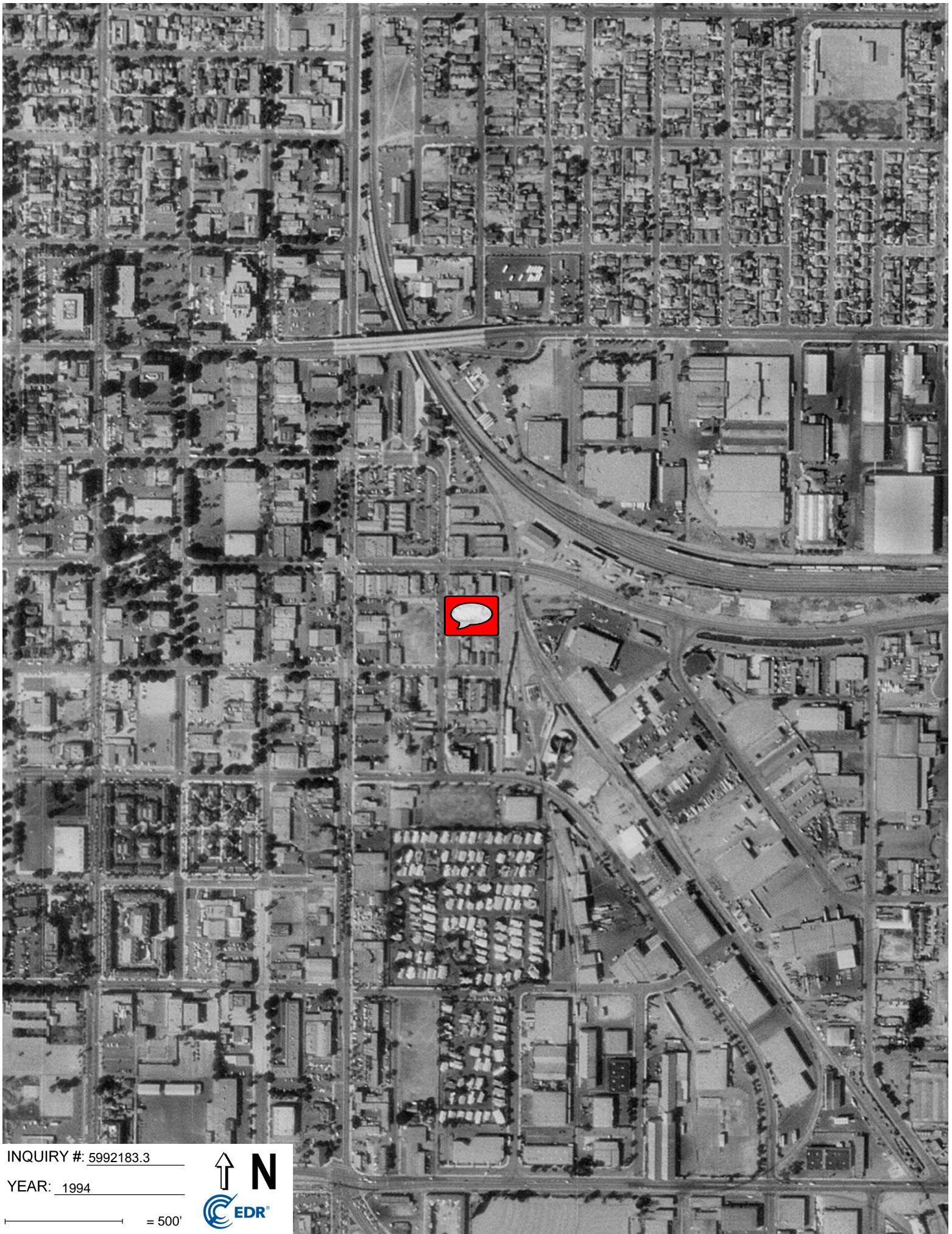


INQUIRY #: 5992183.3

YEAR: 2005

— = 500'



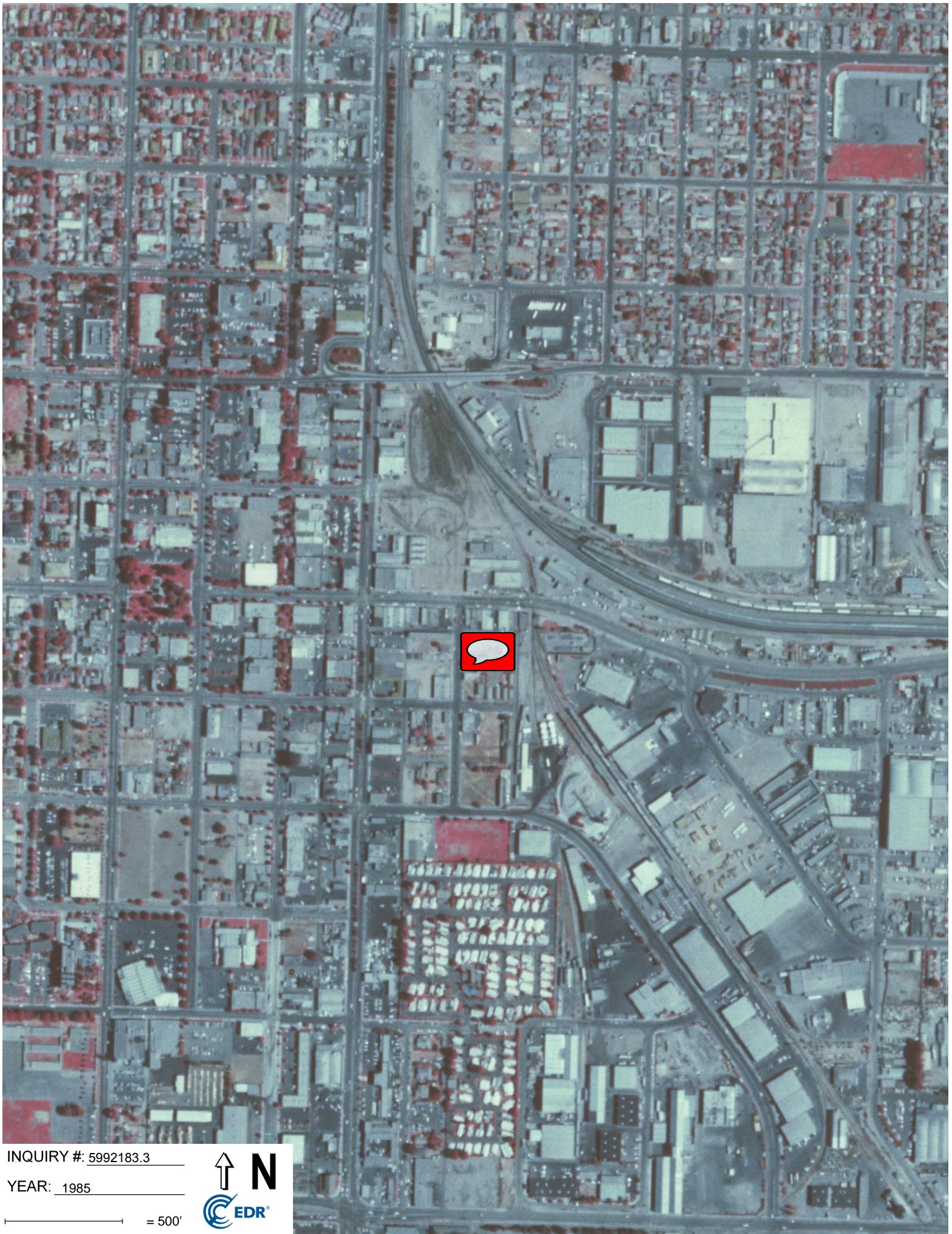


INQUIRY #: 5992183.3

YEAR: 1994

— = 500'






INQUIRY #: 5992183.3

YEAR: 1985

— = 500'





INQUIRY #: 5992183.3

YEAR: 1978

— = 500'






INQUIRY #: 5992183.3

YEAR: 1967

— = 500'





INQUIRY #: 5992183.3

YEAR: 1959

— = 500'






INQUIRY #: 5992183.3

YEAR: 1953

— = 500'





INQUIRY #: 5992183.3

YEAR: 1947

— = 500'





INQUIRY #: 5992183.3

YEAR: 1938

— = 500'



EDR®



INQUIRY #: 5992183.3

YEAR: 1927

— = 500'



045.02075 217-235 East Sixth Street

217 East Sixth Street

Oxnard, CA 93030

Inquiry Number: 5860238.3

November 07, 2019

Certified Sanborn® Map Report



6 Armstrong Road, 4th floor
Shelton, CT 06484
Toll Free: 800.352.0050
www.edrnet.com

Certified Sanborn® Map Report

11/07/19

Site Name:

045.02075 217-235 East Sixth
217 East Sixth Street
Oxnard, CA 93030
EDR Inquiry # 5860238.3

Client Name:

EFI Global Inc.
5261 West Imperial Highway
Los Angeles, CA 90045
Contact: Natalie Penado



The Sanborn Library has been searched by EDR and maps covering the target property location as provided by EFI Global Inc. were identified for the years listed below. The Sanborn Library is the largest, most complete collection of fire insurance maps. The collection includes maps from Sanborn, Bromley, Perris & Browne, Hopkins, Barlow, and others. Only Environmental Data Resources Inc. (EDR) is authorized to grant rights for commercial reproduction of maps by the Sanborn Library LLC, the copyright holder for the collection. Results can be authenticated by visiting www.edrnet.com/sanborn.

The Sanborn Library is continually enhanced with newly identified map archives. This report accesses all maps in the collection as of the day this report was generated.

Certified Sanborn Results:

Certification # F5F9-47E3-A790
PO # NA
Project 045.02075

Maps Provided:

1953
1950
1929
1912
1906
1903
1900



Sanborn® Library search results

Certification #: F5F9-47E3-A790

The Sanborn Library includes more than 1.2 million fire insurance maps from Sanborn, Bromley, Perris & Browne, Hopkins, Barlow and others which track historical property usage in approximately 12,000 American cities and towns. Collections searched:

- Library of Congress
- University Publications of America
- EDR Private Collection

The Sanborn Library LLC Since 1866™

Limited Permission To Make Copies

EFI Global Inc. (the client) is permitted to make up to FIVE photocopies of this Sanborn Map transmittal and each fire insurance map accompanying this report solely for the limited use of its customer. No one other than the client is authorized to make copies. Upon request made directly to an EDR Account Executive, the client may be permitted to make a limited number of additional photocopies. This permission is conditioned upon compliance by the client, its customer and their agents with EDR's copyright policy; a copy of which is available upon request.

Disclaimer - Copyright and Trademark Notice

This Report contains certain information obtained from a variety of public and other sources reasonably available to Environmental Data Resources, Inc. It cannot be concluded from this Report that coverage information for the target and surrounding properties does not exist from other sources. NO WARRANTY EXPRESSED OR IMPLIED, IS MADE WHATSOEVER IN CONNECTION WITH THIS REPORT. ENVIRONMENTAL DATA RESOURCES, INC. SPECIFICALLY DISCLAIMS THE MAKING OF ANY SUCH WARRANTIES, INCLUDING WITHOUT LIMITATION, MERCHANTABILITY OR FITNESS FOR A PARTICULAR USE OR PURPOSE. ALL RISK IS ASSUMED BY THE USER. IN NO EVENT SHALL ENVIRONMENTAL DATA RESOURCES, INC. BE LIABLE TO ANYONE, WHETHER ARISING OUT OF ERRORS OR OMISSIONS, NEGLIGENCE, ACCIDENT OR ANY OTHER CAUSE, FOR ANY LOSS OF DAMAGE, INCLUDING, WITHOUT LIMITATION, SPECIAL, INCIDENTAL, CONSEQUENTIAL, OR EXEMPLARY DAMAGES. ANY LIABILITY ON THE PART OF ENVIRONMENTAL DATA RESOURCES, INC. IS STRICTLY LIMITED TO A REFUND OF THE AMOUNT PAID FOR THIS REPORT. Purchaser accepts this Report "AS IS". Any analyses, estimates, ratings, environmental risk levels or risk codes provided in this Report are provided for illustrative purposes only, and are not intended to provide, nor should they be interpreted as providing any facts regarding, or prediction or forecast of, any environmental risk for any property. Only a Phase I Environmental Site Assessment performed by an environmental professional can provide information regarding the environmental risk for any property. Additionally, the information provided in this Report is not to be construed as legal advice. Copyright 2019 by Environmental Data Resources, Inc. All rights reserved. Reproduction in any media or format, in whole or in part, of any report or map of Environmental Data Resources, Inc., or its affiliates, is prohibited without prior written permission.

EDR and its logos (including Sanborn and Sanborn Map) are trademarks of Environmental Data Resources, Inc. or its affiliates. All other trademarks used herein are the property of their respective owners.

Sanborn Sheet Key

This Certified Sanborn Map Report is based upon the following Sanborn Fire Insurance map sheets.




1953 Source Sheets



Volume 1, Sheet 4
1953

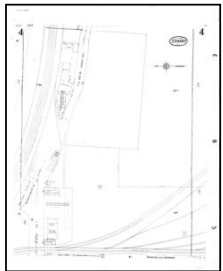


Volume 1, Sheet 9
1953

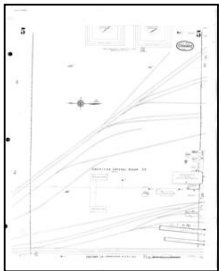


Volume 1, Sheet 10
1953

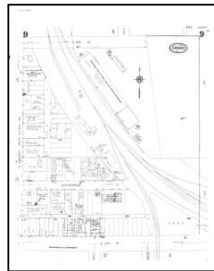
1950 Source Sheets



Volume 1, Sheet 4
1950



Volume 1, Sheet 5
1950

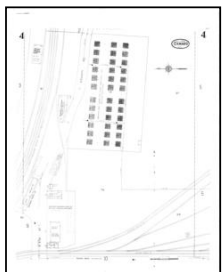


Volume 1, Sheet 9
1950

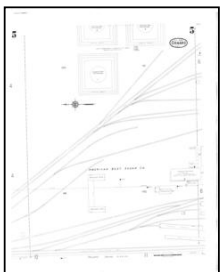


Volume 1, Sheet 10
1950

1929 Source Sheets




Volume 1, Sheet 4
1929



Volume 1, Sheet 5
1929

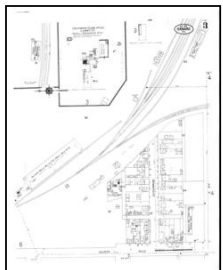


Volume 1, Sheet 9
1929



Volume 1, Sheet 10
1929

1912 Source Sheets



Volume 1, Sheet 3
1912



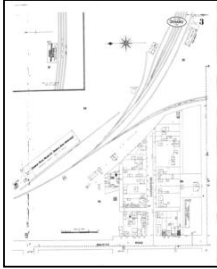
Volume 1, Sheet 4
1912

Sanborn Sheet Key

This Certified Sanborn Map Report is based upon the following Sanborn Fire Insurance map sheets.



1906 Source Sheets

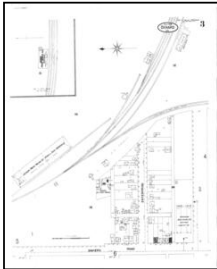


Volume 1, Sheet 3
1906




Volume 1, Sheet 4
1906

1903 Source Sheets

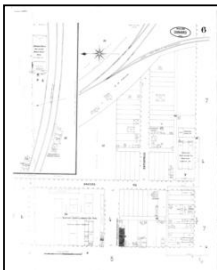


Volume 1, Sheet 3
1903



Volume 1, Sheet 4
1903

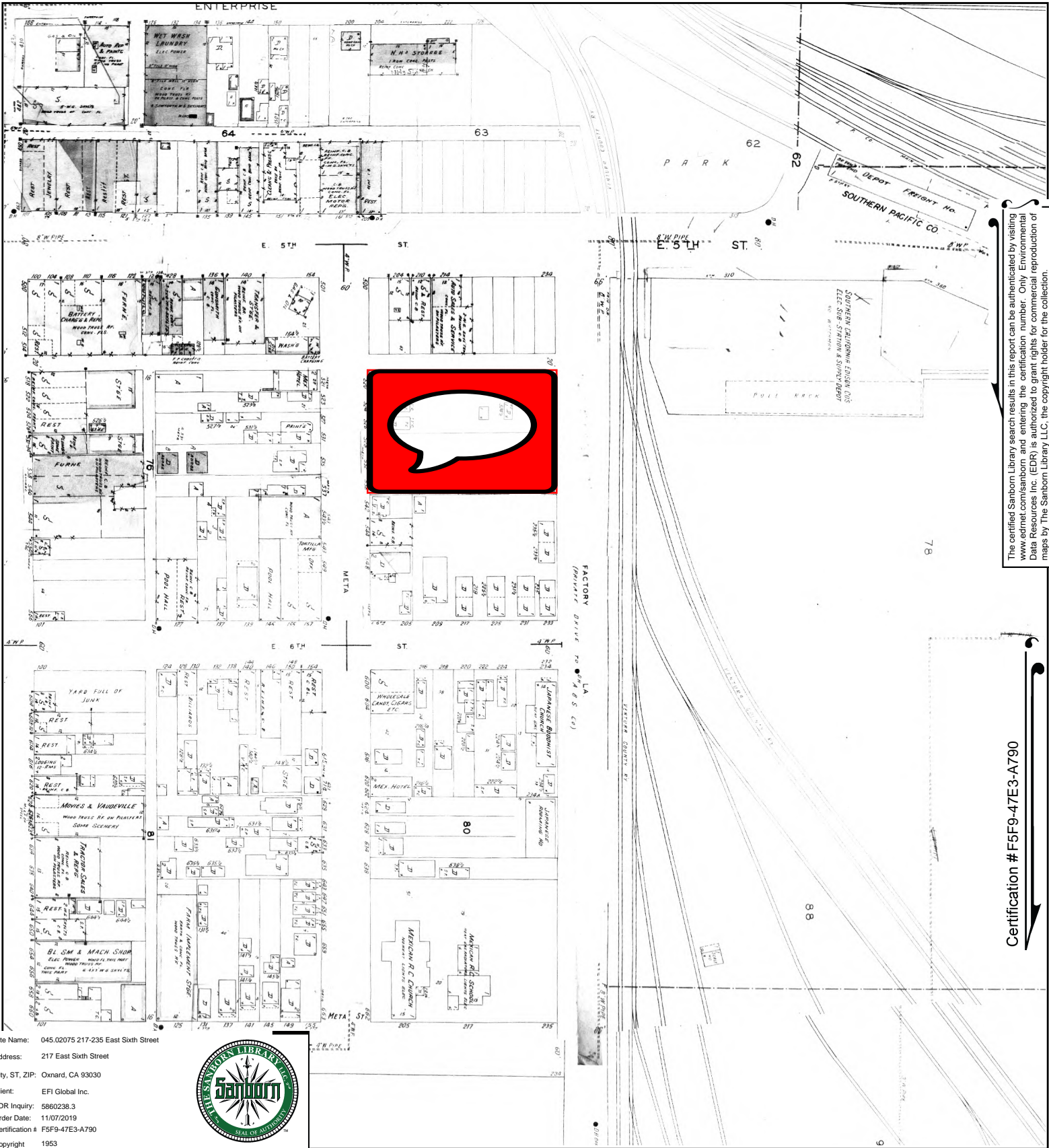
1900 Source Sheets



Volume 1, Sheet 6
1900



Volume 1, Sheet 7
1900



The certified Sanborn Library search results in this report can be authenticated by visiting www.edrnet.com/sanborn and entering the certification number. Only Environmental Data Resources Inc. (EDR) is authorized to grant rights for commercial reproduction of maps by The Sanborn Library LLC, the copyright holder for the collection.

Certification # F5F9-47E3-A790

Site Name: 045.02075 217-235 East Sixth Street

Address: 217 East Sixth Street

City, ST, ZIP: Oxnard, CA 93030

Client: EFI Global Inc.

EDR Inquiry: 5860238.3

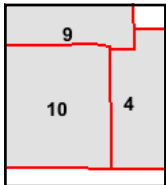
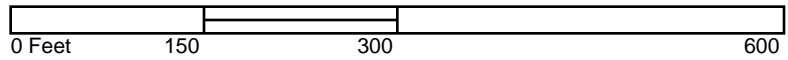
Order Date: 11/07/2019

Certification # F5F9-47E3-A790

Copyright 1953

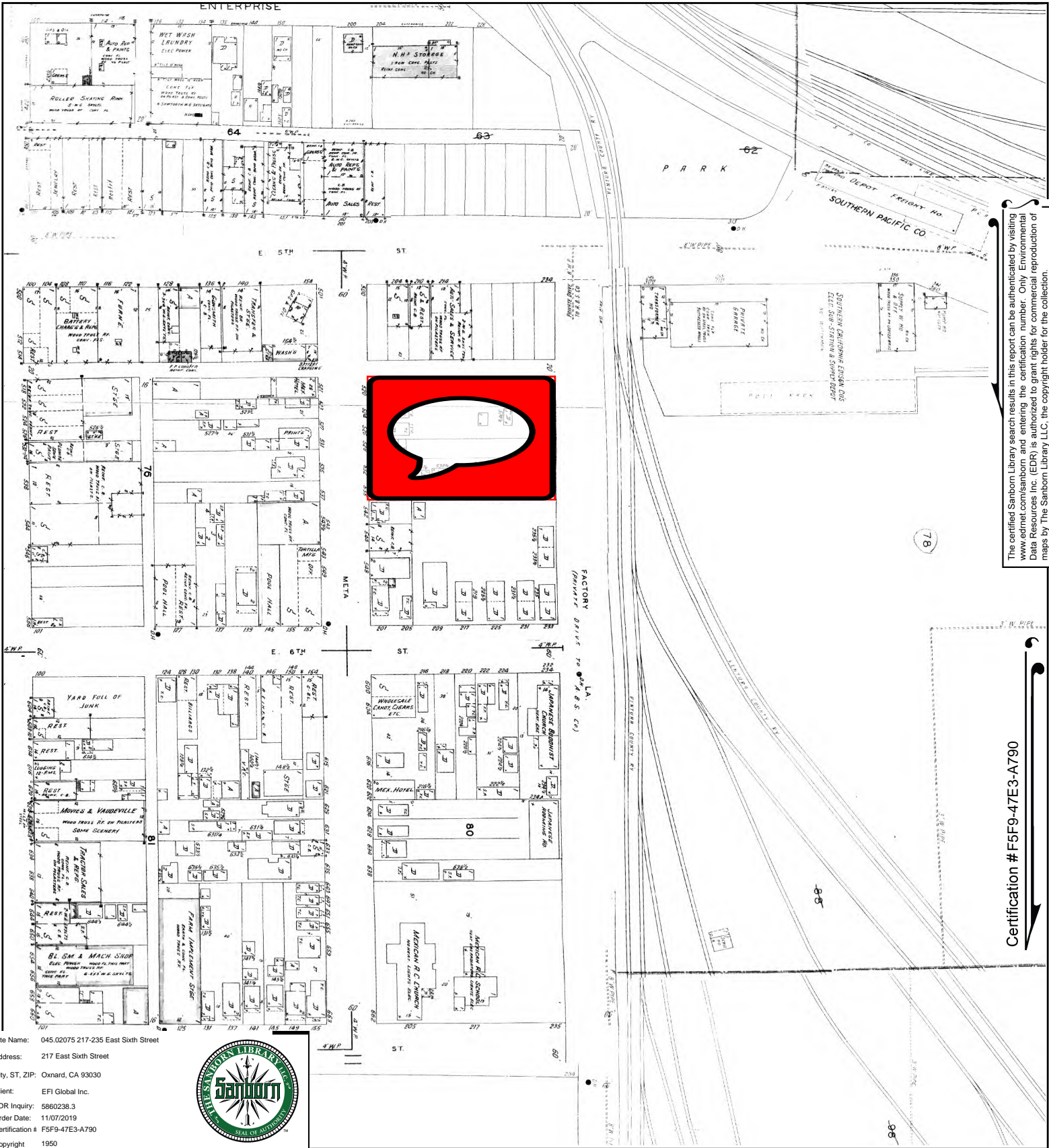


This Certified Sanborn Map combines the following sheets. Outlined areas indicate map sheets within the collection.



Volume 1, Sheet 10
 Volume 1, Sheet 9
 Volume 1, Sheet 4





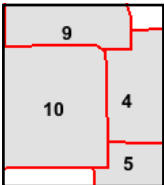
The certified Sanborn Library search results in this report can be authenticated by visiting www.edrnet.com/sanborn and entering the certification number. Only Environmental Data Resources Inc. (EDR) is authorized to grant rights for commercial reproduction of maps by The Sanborn Library LLC, the copyright holder for the collection.

Certification # F5F9-47E3-A790

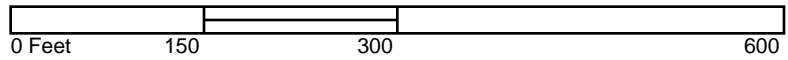
Site Name: 045.02075 217-235 East Sixth Street
 Address: 217 East Sixth Street
 City, ST, ZIP: Oxnard, CA 93030
 Client: EFI Global Inc.
 EDR Inquiry: 5860238.3
 Order Date: 11/07/2019
 Certification # F5F9-47E3-A790
 Copyright 1950

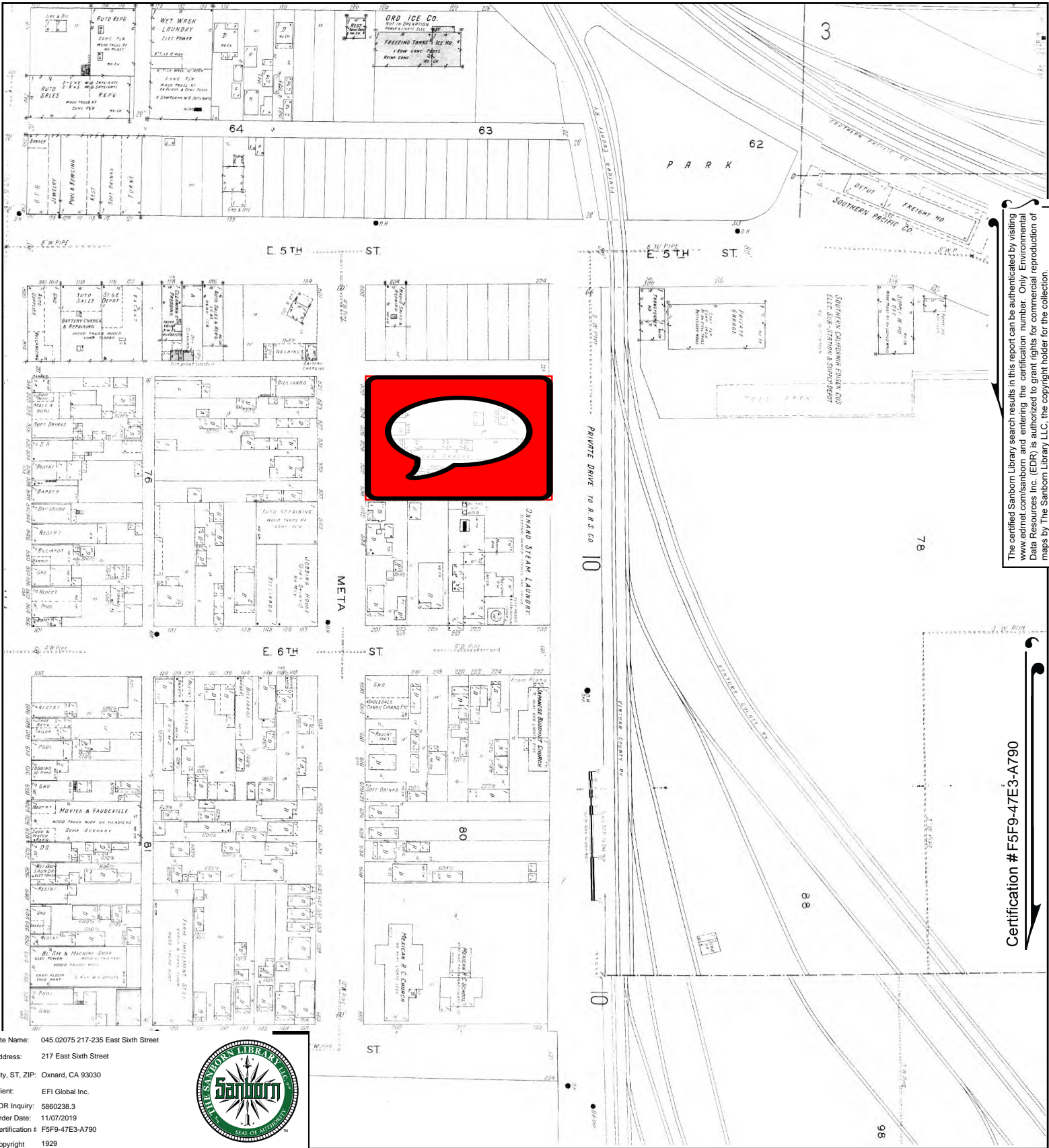


This Certified Sanborn Map combines the following sheets.
 Outlined areas indicate map sheets within the collection.



- Volume 1, Sheet 10
- Volume 1, Sheet 9
- Volume 1, Sheet 5
- Volume 1, Sheet 4





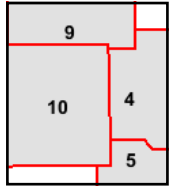
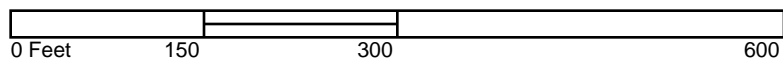
The certified Sanborn Library search results in this report can be authenticated by visiting www.edr.com/sanborn and entering the certification number. Only Environmental Data Resources Inc. (EDR) is authorized to grant rights for commercial reproduction of maps by The Sanborn Library LLC, the copyright holder for the collection.

Certification # F5F9-47E3-A790

Site Name: 045.02075 217-235 East Sixth Street
 Address: 217 East Sixth Street
 City, ST, ZIP: Oxnard, CA 93030
 Client: EFI Global Inc.
 EDR Inquiry: 5860238.3
 Order Date: 11/07/2019
 Certification # F5F9-47E3-A790
 Copyright 1929

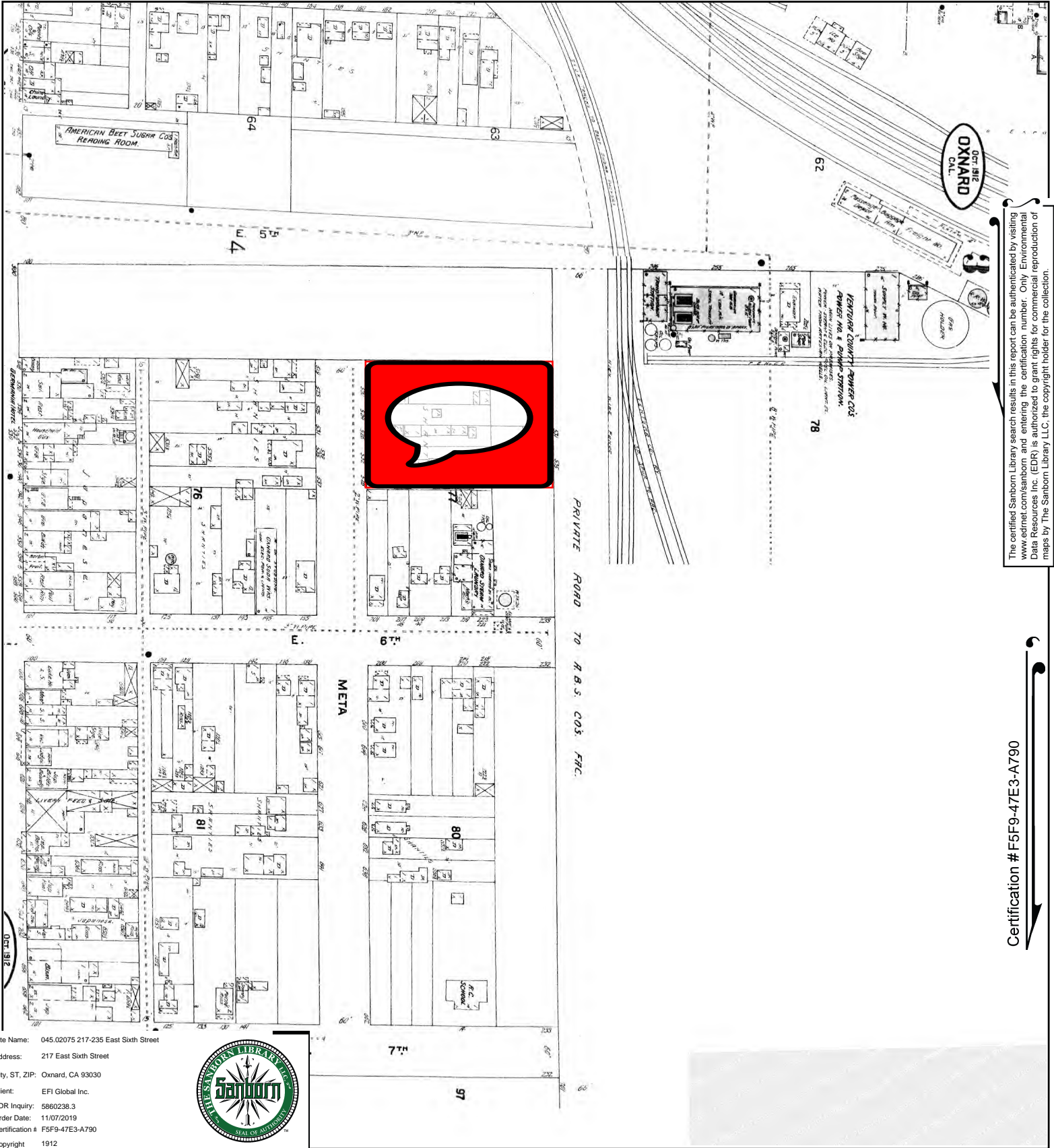


This Certified Sanborn Map combines the following sheets.
 Outlined areas indicate map sheets within the collection.



- Volume 1, Sheet 10
- Volume 1, Sheet 9
- Volume 1, Sheet 5
- Volume 1, Sheet 4





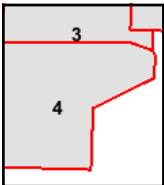
The certified Sanborn Library search results in this report can be authenticated by visiting www.edrnet.com/sanborn and entering the certification number. Only Environmental Data Resources Inc. (EDR) is authorized to grant rights for commercial reproduction of maps by The Sanborn Library LLC, the copyright holder for the collection.

Certification # F5F9-47E3-A790

Site Name: 045.02075 217-235 East Sixth Street
 Address: 217 East Sixth Street
 City, ST, ZIP: Oxnard, CA 93030
 Client: EFI Global Inc.
 EDR Inquiry: 5860238.3
 Order Date: 11/07/2019
 Certification # F5F9-47E3-A790
 Copyright 1912

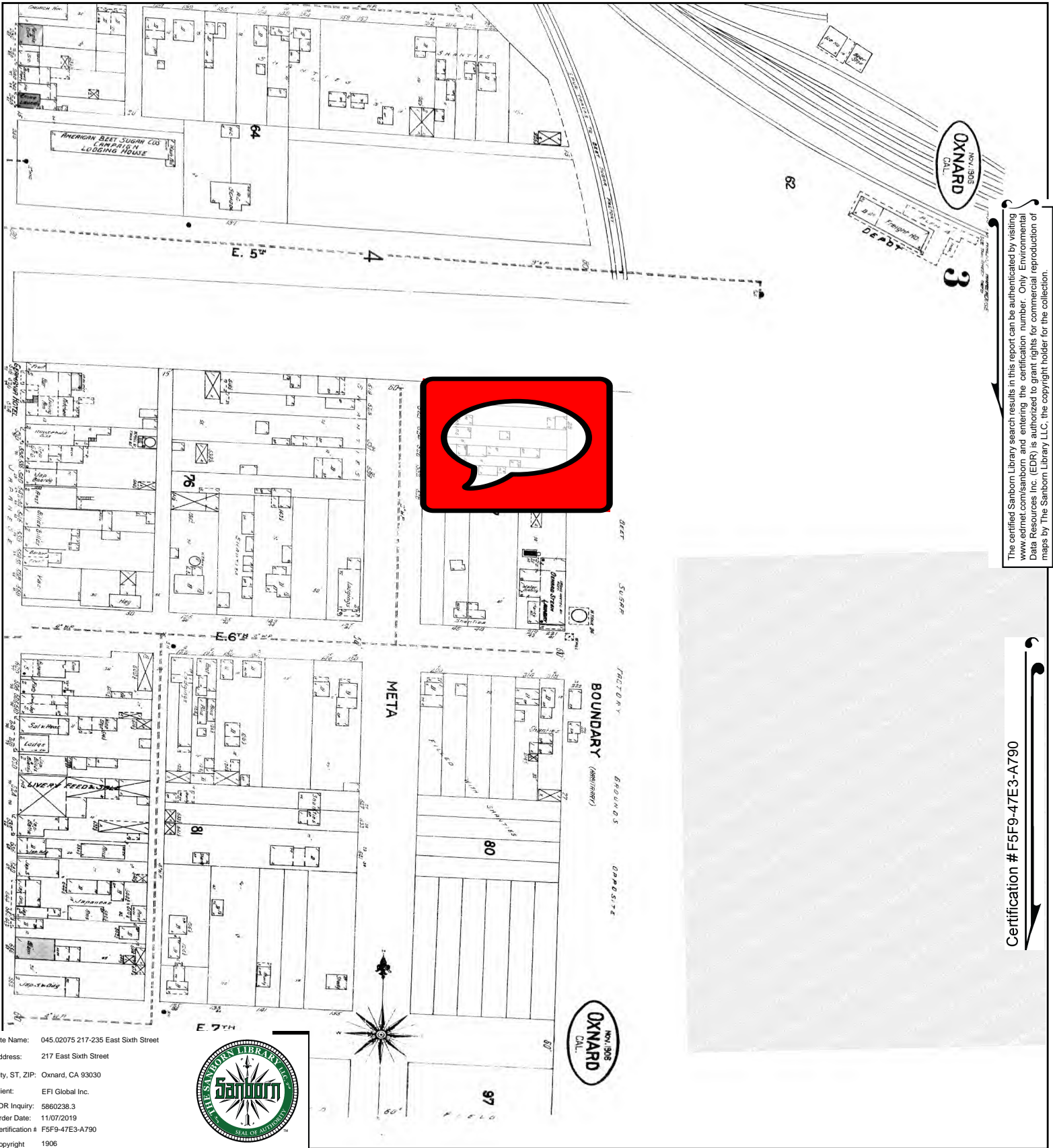


This Certified Sanborn Map combines the following sheets. Outlined areas indicate map sheets within the collection.



Volume 1, Sheet 4
 Volume 1, Sheet 3





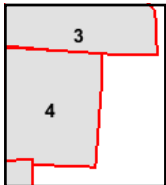

The certified Sanborn Library search results in this report can be authenticated by visiting www.edrnet.com/sanborn and entering the certification number. Only Environmental Data Resources Inc. (EDR) is authorized to grant rights for commercial reproduction of maps by The Sanborn Library LLC, the copyright holder for the collection.

Certification # F5F9-47E3-A790

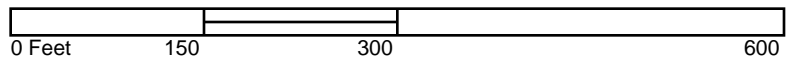
Site Name: 045.02075 217-235 East Sixth Street
 Address: 217 East Sixth Street
 City, ST, ZIP: Oxnard, CA 93030
 Client: EFI Global Inc.
 EDR Inquiry: 5860238.3
 Order Date: 11/07/2019
 Certification # F5F9-47E3-A790
 Copyright 1906

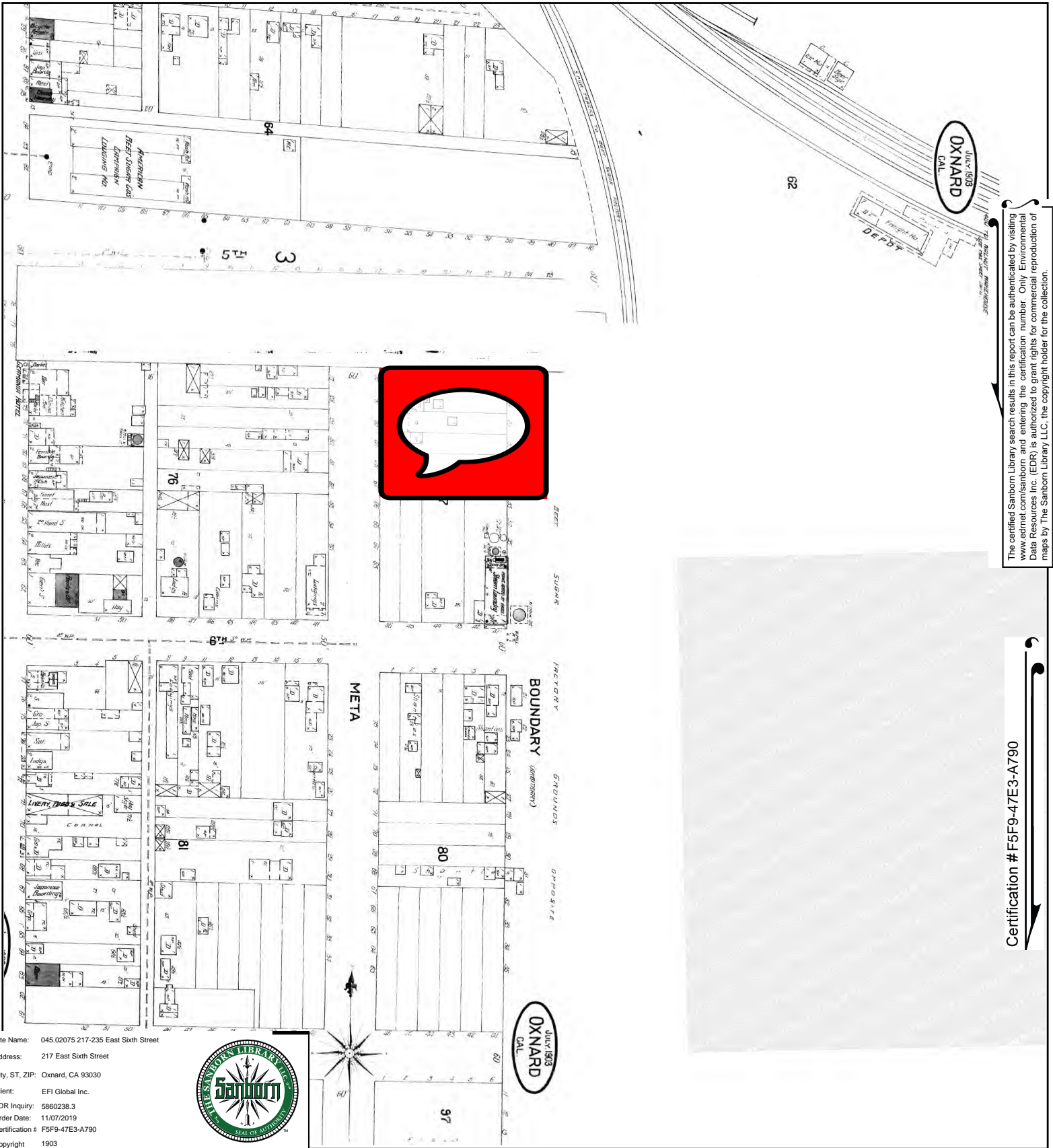


This Certified Sanborn Map combines the following sheets. Outlined areas indicate map sheets within the collection.



Volume 1, Sheet 4
 Volume 1, Sheet 3

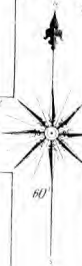




The certified Sanborn Library search results in this report can be authenticated by visiting www.edrnet.com/sanborn and entering the certification number. Only Environmental Data Resources Inc. (EDR) is authorized to grant rights for commercial reproduction of maps by The Sanborn Library LLC, the copyright holder for the collection.

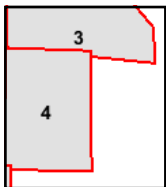

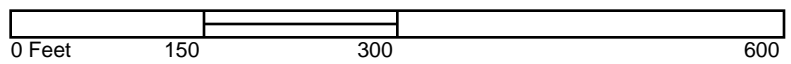
Certification # F5F9-47E3-A790

Site Name: 045.02075 217-235 East Sixth Street
 Address: 217 East Sixth Street
 City, ST, ZIP: Oxnard, CA 93030
 Client: EFI Global Inc.
 EDR Inquiry: 5860238.3
 Order Date: 11/07/2019
 Certification # F5F9-47E3-A790
 Copyright 1903



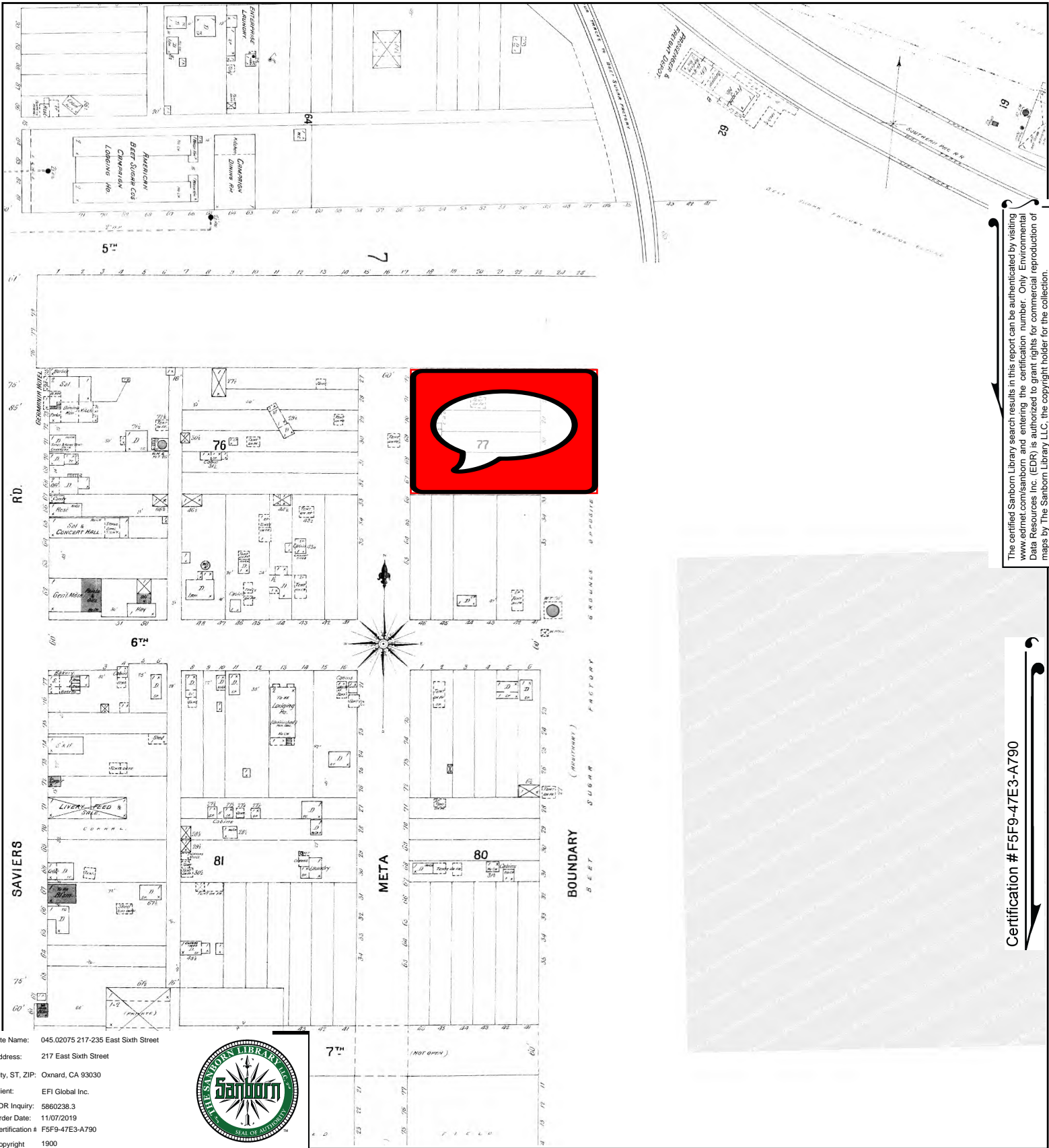
JULY 1903
OXNARD
CAL.

This Certified Sanborn Map combines the following sheets.
 Outlined areas indicate map sheets within the collection.



Volume 1, Sheet 4
 Volume 1, Sheet 3





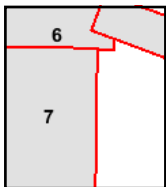

The certified Sanborn Library search results in this report can be authenticated by visiting www.edrnet.com/sanborn and entering the certification number. Only Environmental Data Resources Inc. (EDR) is authorized to grant rights for commercial reproduction of maps by The Sanborn Library LLC, the copyright holder for the collection.

Certification # F5F9-47E3-A790

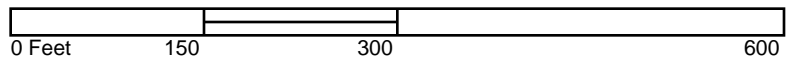
Site Name: 045.02075 217-235 East Sixth Street
 Address: 217 East Sixth Street
 City, ST, ZIP: Oxnard, CA 93030
 Client: EFI Global Inc.
 EDR Inquiry: 5860238.3
 Order Date: 11/07/2019
 Certification # F5F9-47E3-A790
 Copyright 1900



This Certified Sanborn Map combines the following sheets. Outlined areas indicate map sheets within the collection.



Volume 1, Sheet 7
 Volume 1, Sheet 6



045.02998 536 and 538 Meta Street

538 Meta Street
OXNARD, CA 93030

Inquiry Number: 5992183.4
March 02, 2020

The EDR-City Directory Abstract

TABLE OF CONTENTS

SECTION

Executive Summary

Findings

City Directory Images

Thank you for your business.
Please contact EDR at 1-800-352-0050
with any questions or comments.

Disclaimer - Copyright and Trademark Notice

This Report contains certain information obtained from a variety of public and other sources reasonably available to Environmental Data Resources, Inc. It cannot be concluded from this Report that coverage information for the target and surrounding properties does not exist from other sources. **NO WARRANTY EXPRESSED OR IMPLIED, IS MADE WHATSOEVER IN CONNECTION WITH THIS REPORT. ENVIRONMENTAL DATA RESOURCES, INC. SPECIFICALLY DISCLAIMS THE MAKING OF ANY SUCH WARRANTIES, INCLUDING WITHOUT LIMITATION, MERCHANTABILITY OR FITNESS FOR A PARTICULAR USE OR PURPOSE. ALL RISK IS ASSUMED BY THE USER. IN NO EVENT SHALL ENVIRONMENTAL DATA RESOURCES, INC. BE LIABLE TO ANYONE, WHETHER ARISING OUT OF ERRORS OR OMISSIONS, NEGLIGENCE, ACCIDENT OR ANY OTHER CAUSE, FOR ANY LOSS OR DAMAGE, INCLUDING, WITHOUT LIMITATION, SPECIAL, INCIDENTAL, CONSEQUENTIAL, OR EXEMPLARY DAMAGES. ANY LIABILITY ON THE PART OF ENVIRONMENTAL DATA RESOURCES, INC. IS STRICTLY LIMITED TO A REFUND OF THE AMOUNT PAID FOR THIS REPORT.** Purchaser accepts this Report "AS IS". Any analyses, estimates, ratings, environmental risk levels or risk codes provided in this Report are provided for illustrative purposes only, and are not intended to provide, nor should they be interpreted as providing any facts regarding, or prediction or forecast of, any environmental risk for any property. Only a Phase I Environmental Site Assessment performed by an environmental professional can provide information regarding the environmental risk for any property. Additionally, the information provided in this Report is not to be construed as legal advice.

Copyright 2017 by Environmental Data Resources, Inc. All rights reserved. Reproduction in any media or format, in whole or in part, of any report or map of Environmental Data Resources, Inc. or its affiliates is prohibited without prior written permission.

EDR and its logos (including Sanborn and Sanborn Map) are trademarks of Environmental Data Resources, Inc. or its affiliates. All other trademarks used herein are the property of their respective owners.

EXECUTIVE SUMMARY

DESCRIPTION

Environmental Data Resources, Inc.'s (EDR) City Directory Abstract is a screening tool designed to assist environmental professionals in evaluating potential liability on a target property resulting from past activities. EDR's City Directory Abstract includes a search and abstract of available city directory data. For each address, the directory lists the name of the corresponding occupant at five year intervals.

Business directories including city, cross reference and telephone directories were reviewed, if available, at approximately five year intervals for the years spanning 1926 through 2014. This report compiles information gathered in this review by geocoding the latitude and longitude of properties identified and gathering information about properties within 660 feet of the target property.

A summary of the information obtained is provided in the text of this report.

RECORD SOURCES

EDR's Digital Archive combines historical directory listings from sources such as Cole Information and Dun & Bradstreet. These standard sources of property information complement and enhance each other to provide a more comprehensive report.

EDR is licensed to reproduce certain City Directory works by the copyright holders of those works. The purchaser of this EDR City Directory Report may include it in report(s) delivered to a customer. Reproduction of City Directories without permission of the publisher or licensed vendor may be a violation of copyright.

Data by

infoUSA[®]

Copyright©2008
All Rights Reserved

RESEARCH SUMMARY

The following research sources were consulted in the preparation of this report. An "X" indicates where information was identified in the source and provided in this report.

<u>Year</u>	<u>Source</u>	<u>TP</u>	<u>Adjoining</u>	<u>Text Abstract</u>	<u>Source Image</u>
2014	EDR Digital Archive	-	X	X	-
2010	EDR Digital Archive	-	X	X	-
2005	EDR Digital Archive	-	X	X	-
2002	Haines & Company, Inc.	-	X	X	-
	Haines & Company, Inc.	X	X	X	-
2000	Pacific Bell Telephone Co	-	-	-	-
1996	Pacific Bell	-	X	X	-
1993	GTE	-	X	X	-
	GTE	X	X	X	-
1986	Pacific Bell	-	X	X	-
	Pacific Bell	X	X	X	-
1985	Pacific Telephone Co	-	X	X	-

EXECUTIVE SUMMARY

<u>Year</u>	<u>Source</u>	<u>TP</u>	<u>Adjoining</u>	<u>Text Abstract</u>	<u>Source Image</u>
1985	Pacific Telephone Co	X	X	X	-
1980	Polk	-	X	X	-
	Polk	X	X	X	-
1976	R. L. Polk & Co.	-	X	X	-
	R. L. Polk & Co.	X	X	X	-
1975	General Telephone Company of California	-	X	X	-
	General Telephone Company of California	X	X	X	-
	Pacific Telephone Co	-	X	X	-
	Pacific Telephone Co	X	X	X	-
1971	B&G Publications	-	-	-	-
1970	General Telephone Company of California	-	X	X	-
	General Telephone Company of California	X	X	X	-
1968	B&G Publications	-	-	-	-
1965	Polk	-	X	X	-
	Polk	X	X	X	-
	R. L. Polk & Co.	-	X	X	-
	R. L. Polk & Co.	X	X	X	-
1964	Pacific Telephone Co	-	X	X	-
	Pacific Telephone Co	X	X	X	-
1961	R. L. Polk & Co.	-	X	X	-
	R. L. Polk & Co.	X	X	X	-
1957	R. L. Polk & Co.	-	X	X	-
	R. L. Polk & Co.	X	X	X	-
1953	R. L. Polk & Co. of California	-	X	X	-
	R. L. Polk & Co. of California	X	X	X	-
1949	Los Angeles Directory Co.	-	X	X	-
	Los Angeles Directory Co.	X	X	X	-
1940	Southern California	-	X	X	-
1930	Los Angeles Directory Co.	-	X	X	-
1926	Los Angeles Directory Co.	-	X	X	-
	Los Angeles Directory Co.	X	X	X	-

EXECUTIVE SUMMARY

SELECTED ADDRESSES

The following addresses were selected by the client, for EDR to research. An "X" indicates where information was identified.

<u>Address</u>	<u>Type</u>	<u>Findings</u>
536 Meta Street	Client Entered	X
520 Meta Street	Client Entered	X
511 Meta Street	Client Entered	
217 E 6th Street	Client Entered	X
235 E 6th Street	Client Entered	X
210 E 5th Street	Client Entered	X
200 E 5th Street	Client Entered	X
524 Meta Street	Client Entered	X
534 Meta Street	Client Entered	

FINDINGS

TARGET PROPERTY INFORMATION

ADDRESS

538 Meta Street
OXNARD, CA 93030

FINDINGS DETAIL

Target Property research detail.

E META ST

536 E META ST

<u>Year</u>	<u>Uses</u>	<u>Source</u>
1965	LOUGHMAN B J BUILDING	Polk
1964	Federal Bureau of Investigation	Pacific Telephone Co
	Natl Sales Co	Pacific Telephone Co
	Prentice Geo B atty	Pacific Telephone Co
	Richardson Robt L petrolm engnr	Pacific Telephone Co
1957	Humble Oil & Refining Co AMI	R. L. Polk & Co.
	Loughman B J Building	R. L. Polk & Co.
	Prentice Geo B lawyer AMI	R. L. Polk & Co.
	Richardson Robt L eng AMI	R. L. Polk & Co.
	Vacant	R. L. Polk & Co.
1953	Broadbent J W optician MI	R. L. Polk & Co. of California
	Calif Staate Controller MI	R. L. Polk & Co. of California
	Charvet E J optician MI	R. L. Polk & Co. of California
	Humble Oil & Refining	R. L. Polk & Co. of California
	Intnatl Union of Operating Engineers Local No 12 MI	R. L. Polk & Co. of California
	Loughman B 3 Building	R. L. Polk & Co. of California
	Loughnan & Pay lawyers MI	R. L. Polk & Co. of California
	Prentice Geo B lawyer MI	R. L. Polk & Co. of California
	Stormont Lee R ins adj MI	R. L. Polk & Co. of California
	Vacant	R. L. Polk & Co. of California

538 E META ST

<u>Year</u>	<u>Uses</u>	<u>Source</u>
1970	Chi Alpha Inc	General Telephone Company of California
1965	OMEGA DRAPERY	Polk
1964	OMEGA DRAPERY SERV	Pacific Telephone Co

FINDINGS

<u>Year</u>	<u>Uses</u>	<u>Source</u>
1961	Vacant	R. L. Polk & Co.
1957	Vacant	R. L. Polk & Co.
1953	Loutfallah Michel phys MI	R. L. Polk & Co. of California

META

520 META

<u>Year</u>	<u>Uses</u>	<u>Source</u>
1961	Yranga Joe hu	R. L. Polk & Co.
1957	k Estrada Louis	R. L. Polk & Co.
	Urango Joe 4 AU	R. L. Polk & Co.
1949	Knoch Ophelia	Los Angeles Directory Co.

524 META

<u>Year</u>	<u>Uses</u>	<u>Source</u>
1961	Valenquela Adolfo	R. L. Polk & Co.
1957	Palazuelos Adolpho	R. L. Polk & Co.

536 META

<u>Year</u>	<u>Uses</u>	<u>Source</u>
1961	Auto Bus Chala bus sta	R. L. Polk & Co.

538 META

<u>Year</u>	<u>Uses</u>	<u>Source</u>
1961	Sequoia Rooming Hse 4 H	R. L. Polk & Co.
	Snow Nellie C Mrs	R. L. Polk & Co.
1957	Sequoia Rooms AEU	R. L. Polk & Co.
	Snow Nellie C Mrs	R. L. Polk & Co.
	Vacant	R. L. Polk & Co.
1949	Espinoza Lucio Tomasina	Los Angeles Directory Co.

META ST

520 META ST

<u>Year</u>	<u>Uses</u>	<u>Source</u>
1953	4 Knoch Leonardo	R. L. Polk & Co. of California
	Monroy Fernando	R. L. Polk & Co. of California
	Ysordia John	R. L. Polk & Co. of California
1949	Trevizo Isadore P Dolores C	Los Angeles Directory Co.
	Trevizo Robt C Tommie A	Los Angeles Directory Co.

FINDINGS

<u>Year</u>	<u>Uses</u>	<u>Source</u>
1926	Calvert E L baker	Los Angeles Directory Co.
	Navarrez Moreno	Los Angeles Directory Co.
	Queren Henry	Los Angeles Directory Co.

524 META ST

<u>Year</u>	<u>Uses</u>	<u>Source</u>
1953	Palazuelos Rudolfo RU	R. L. Polk & Co. of California
1949	Palazulos Rudolphos Delfina lab	Los Angeles Directory Co.
1926	Barkett A F	Los Angeles Directory Co.

536 META ST

<u>Year</u>	<u>Uses</u>	<u>Source</u>
2002	MADRIGAL Alpelana	Haines & Company, Inc.
1993	IN C	GTE
	Or	GTE
	YE LLOW CAB CO	GTE
1986	Or	Pacific Bell
	YE LLOW CAB CO OF OXN ARD	Pacific Bell
	YE LLOW CAB OF CAMARILLO	Pacific Bell
	Yellow Cab Of Port Hueneme	Pacific Bell
	Yellow Cab Of Ventura County Inc	Pacific Bell
1985	YELLOW CAB CO OF OXNARD	Pacific Telephone Co
	YELLOW CAB OF CAMARILLO	Pacific Telephone Co
	Yellow Cab Of Porthueneme	Pacific Telephone Co
	Yellow Cab Of Ventura County Inc	Pacific Telephone Co
1980	YELLOW CAB CO OF OXNARD	Polk
	YELLOW CAB OF CAMARILLO	Polk
	Yellow Cab Of Port Hueneme	Polk
	Yellow Cab Of Ventura County Inc	Polk
1976	Yellow Cab Co Of Ventura County Inc taxi	R. L. Polk & Co.
1975	COUN TY IN C	General Telephone Company of California
	Or	General Telephone Company of California
	Yellow Freight System Inc	General Telephone Company of California
	INNW INC	Pacific Telephone Co
	Y LQWCAOF Mi VALLEY	Pacific Telephone Co
1970	ABC Delivery buses	General Telephone Company of California
	ABC Food Service Point Mugu Bldg	General Telephone Company of California
	AUTO BUS COMPANZ buses	General Telephone Company of California
1965	AUTO BUS CO BUS TERMINAL	R. L. Polk & Co.

FINDINGS

<u>Year</u>	<u>Uses</u>	<u>Source</u>
1964	Auto Bus Chala	Pacific Telephone Co

538 META ST

<u>Year</u>	<u>Uses</u>	<u>Source</u>
2002	6TH E	Haines & Company, Inc.
	XXXX	Haines & Company, Inc.
1985	Felix Joaquin	Pacific Telephone Co
1980	Cisneros Juan	Polk
	Marquez Faustino	Polk
1976	Sequoia Rooming House	R. L. Polk & Co.
1975	Cisneros Juan	General Telephone Company of California
	Cisneros Juan	Pacific Telephone Co
1970	Snow Nellie	General Telephone Company of California
1965	SEQUOIA ROOMING HOUSE	R. L. Polk & Co.
	SNOW NELLIE C MRS 9 4 S	R. L. Polk & Co.
1964	Snow Nellie	Pacific Telephone Co
1953	Carter Wm EU	R. L. Polk & Co. of California
	Sequoia Hotel	R. L. Polk & Co. of California
	Snow Nellie C Mrs	R. L. Polk & Co. of California
	Soils Pablo G EU	R. L. Polk & Co. of California
1949	Harrison Arth	Los Angeles Directory Co.
	Snow Nellie C wid WWm furn rms	Los Angeles Directory Co.
	Solas Pavlo Mary lab	Los Angeles Directory Co.
1926	Biehmas Gabriel	Los Angeles Directory Co.
	Faro Manuel	Los Angeles Directory Co.
	Torres Rafael	Los Angeles Directory Co.

538/ META ST

<u>Year</u>	<u>Uses</u>	<u>Source</u>
1949	Hall Connie lab	Los Angeles Directory Co.

538/2 META ST

<u>Year</u>	<u>Uses</u>	<u>Source</u>
1949	Barron Wm M lab	Los Angeles Directory Co.

Meta Street

520 Meta Street

<u>Year</u>	<u>Uses</u>	<u>Source</u>
1961	Yranga Joe hu	R. L. Polk & Co.

FINDINGS

<u>Year</u>	<u>Uses</u>	<u>Source</u>
1957	k Estrada Louis	R. L. Polk & Co.
	Urango Joe 4 AU	R. L. Polk & Co.
1953	4 Knoch Leonardo	R. L. Polk & Co. of California
	Monroy Fernando	R. L. Polk & Co. of California
	Ysordia John	R. L. Polk & Co. of California
1949	Knoch Ophelia	Los Angeles Directory Co.
	Trevizo Isadore P Dolores C	Los Angeles Directory Co.
	Trevizo Robt C Tommie A	Los Angeles Directory Co.
1926	Calvert E L baker	Los Angeles Directory Co.
	Navarrez Moreno	Los Angeles Directory Co.
	Queren Henry	Los Angeles Directory Co.

524 Meta Street

<u>Year</u>	<u>Uses</u>	<u>Source</u>
1961	Valenquela Adolfo	R. L. Polk & Co.
1957	Palazuelos Adolpho	R. L. Polk & Co.
1953	Palazuelos Rudolfo RU	R. L. Polk & Co. of California
1949	Palazulos Rudolphos Delfina lab	Los Angeles Directory Co.
1926	Barkett A F	Los Angeles Directory Co.

534 Meta Street

<u>Year</u>	<u>Uses</u>	<u>Source</u>
-------------	-------------	---------------

536 Meta Street

<u>Year</u>	<u>Uses</u>	<u>Source</u>
2002	MADRIGAL Alpelana	Haines & Company, Inc.
1993	IN C	GTE
	Or	GTE
	YE LLOW CAB CO	GTE
1986	Or	Pacific Bell
	YE LLOW CAB CO OF OXN ARD	Pacific Bell
	YE LLOW CAB OF CAMARILLO	Pacific Bell
	Yellow Cab Of Port Hueneme	Pacific Bell
	Yellow Cab Of Ventura County Inc	Pacific Bell
1985	YELLOW CAB CO OF OXNARD	Pacific Telephone Co
	YELLOW CAB OF CAMARILLO	Pacific Telephone Co
	Yellow Cab Of Porthueneme	Pacific Telephone Co
	Yellow Cab Of Ventura County Inc	Pacific Telephone Co

FINDINGS

<u>Year</u>	<u>Uses</u>	<u>Source</u>
1980	YELLOW CAB CO OF OXNARD	Polk
	YELLOW CAB OF CAMARILLO	Polk
	Yellow Cab Of Port Hueneme	Polk
	Yellow Cab Of Ventura County Inc	Polk
1976	Yellow Cab Co Of Ventura County Inc taxi	R. L. Polk & Co.
1975	COUN TY IN C	General Telephone Company of California
	Or	General Telephone Company of California
	Yellow Freight System Inc	General Telephone Company of California
	INNW INC	Pacific Telephone Co
	Y LQWCAOF Mi VALLEY	Pacific Telephone Co
1970	ABC Delivery buses	General Telephone Company of California
	ABC Food Service Point Mugu Bldg	General Telephone Company of California
	AUTO BUS COMPANZ buses	General Telephone Company of California
1965	LOUGHMAN B J BUILDING	Polk
	AUTO BUS CO BUS TERMINAL	R. L. Polk & Co.
1964	Auto Bus Chala	Pacific Telephone Co
	Federal Bureau of Investigation	Pacific Telephone Co
	Natl Sales Co	Pacific Telephone Co
	Prentice Geo B atty	Pacific Telephone Co
	Richardson Robt L petrolm engnr	Pacific Telephone Co
1961	Auto Bus Chala bus sta	R. L. Polk & Co.
1957	Humble Oil & Refining Co AMI	R. L. Polk & Co.
	Loughman B J Building	R. L. Polk & Co.
	Prentice Geo B lawyer AMI	R. L. Polk & Co.
	Richardson Robt L eng AMI	R. L. Polk & Co.
	Vacant	R. L. Polk & Co.
1953	Broadbent J W optician MI	R. L. Polk & Co. of California
	Calif Staate Controller MI	R. L. Polk & Co. of California
	Charvet E J optician MI	R. L. Polk & Co. of California
	Humble Oil & Refining	R. L. Polk & Co. of California
	Intnatl Union of Operating Engineers Local No 12 MI	R. L. Polk & Co. of California
	Loughman B 3 Building	R. L. Polk & Co. of California
	Loughnan & Pay lawyers MI	R. L. Polk & Co. of California
	Prentice Geo B lawyer MI	R. L. Polk & Co. of California
	Stormont Lee R ins adj MI	R. L. Polk & Co. of California
	Vacant	R. L. Polk & Co. of California

FINDINGS

ADJOINING PROPERTY DETAIL

The following Adjoining Property addresses were researched for this report. Detailed findings are provided for each address.

5TH E

100 5TH E

<u>Year</u>	<u>Uses</u>	<u>Source</u>
1961	Turf Liquor Store hu	R. L. Polk & Co.
1953	Turf Liquor Store EU	R. L. Polk & Co. of California

101 5TH E

<u>Year</u>	<u>Uses</u>	<u>Source</u>
1961	Town House tavern	R. L. Polk & Co.
1953	Town House Coffee Shop EU	R. L. Polk & Co. of California
	Town House tavern	R. L. Polk & Co. of California

104 5TH E

<u>Year</u>	<u>Uses</u>	<u>Source</u>
1953	B&B Music Studio EU	R. L. Polk & Co. of California

105 5TH E

<u>Year</u>	<u>Uses</u>	<u>Source</u>
1961	Town Hse Barber Shop	R. L. Polk & Co.
1953	A&A Tailors HU	R. L. Polk & Co. of California

106 5TH E

<u>Year</u>	<u>Uses</u>	<u>Source</u>
1961	Browse Around Shop used mdse	R. L. Polk & Co.
1953	Anitas womens do EU	R. L. Polk & Co. of California

108 5TH E

<u>Year</u>	<u>Uses</u>	<u>Source</u>
1961	Orozco Jwlry repr	R. L. Polk & Co.
	Christies newstand	R. L. Polk & Co.
1953	Berts Mens Wear HU	R. L. Polk & Co. of California

110 5TH E

<u>Year</u>	<u>Uses</u>	<u>Source</u>
1961	La Villa Shoe Repr	R. L. Polk & Co.
1953	Fujita Nagao lawyer HU	R. L. Polk & Co. of California

FINDINGS

111 5TH E

<u>Year</u>	<u>Uses</u>	<u>Source</u>
1961	Music Box tavern hu	R. L. Polk & Co.
1953	Music Box Cafe HU	R. L. Polk & Co. of California

113 5TH E

<u>Year</u>	<u>Uses</u>	<u>Source</u>
1961	Army & Navy Cafe restr hu	R. L. Polk & Co.
1953	Army & Navy Cafe HU	R. L. Polk & Co. of California

115 5TH E

<u>Year</u>	<u>Uses</u>	<u>Source</u>
1961	Crows Nest Cafe tavern AHU 3 S	R. L. Polk & Co. R. L. Polk & Co.
1953	Crows Nest Cafe tavern EU	R. L. Polk & Co. of California

116 5TH E

<u>Year</u>	<u>Uses</u>	<u>Source</u>
1961	Fifth St Store do AHU	R. L. Polk & Co.
1953	Mitchell Furn Co Inc EU	R. L. Polk & Co. of California

122 5TH E

<u>Year</u>	<u>Uses</u>	<u>Source</u>
1953	Tex Yor Co appis EU	R. L. Polk & Co. of California

124 5TH E

<u>Year</u>	<u>Uses</u>	<u>Source</u>
1961	Mexico City Restr ha	R. L. Polk & Co.

125 5TH E

<u>Year</u>	<u>Uses</u>	<u>Source</u>
1953	Omo Geo G billiards	R. L. Polk & Co. of California

127 5TH E

<u>Year</u>	<u>Uses</u>	<u>Source</u>
1961	Allied Appls Service hu Richds Barber Shop hu	R. L. Polk & Co. R. L. Polk & Co.
1953	Omos Pool Parlor	R. L. Polk & Co. of California

FINDINGS

128 5TH E

<u>Year</u>	<u>Uses</u>	<u>Source</u>
1961	Benjaminins Army & Navy Store mens do 4 HU	R. L. Polk & Co.
1953	M Vacant	R. L. Polk & Co. of California
	Salvation Army Thrift Store EU	R. L. Polk & Co. of California

135 5TH E

<u>Year</u>	<u>Uses</u>	<u>Source</u>
1961	Teamsters Union Local hu	R. L. Polk & Co.
1953	Robles Photo Studio HU	R. L. Polk & Co. of California
	Oxnard Mus Serv juke boxes HU	R. L. Polk & Co. of California
	Henrys Record Bar EU	R. L. Polk & Co. of California

136 5TH E

<u>Year</u>	<u>Uses</u>	<u>Source</u>
1961	Walkers Gun Shop 8 HU	R. L. Polk & Co.
	Walkers Pet Sups 4 HU	R. L. Polk & Co.
1953	Walkers Gun Shop HU	R. L. Polk & Co. of California

139 5TH E

<u>Year</u>	<u>Uses</u>	<u>Source</u>
1961	Vacant	R. L. Polk & Co.
1953	Corona Shoe Repr	R. L. Polk & Co. of California

144 5TH E

<u>Year</u>	<u>Uses</u>	<u>Source</u>
1961	Vacant	R. L. Polk & Co.
1953	Pioneer Truck & Stge Co EU	R. L. Polk & Co. of California
	Bekins Van & Stge Co EU	R. L. Polk & Co. of California
	Pioneer Transit Co trucking EU	R. L. Polk & Co. of California

145 5TH E

<u>Year</u>	<u>Uses</u>	<u>Source</u>
1961	Corona Shoe Repr 5 HU	R. L. Polk & Co.
	5TH EAST Contd	R. L. Polk & Co.
1953	Oxnard Candy & Tobacco Co EU	R. L. Polk & Co. of California

151 5TH E

<u>Year</u>	<u>Uses</u>	<u>Source</u>
1961	Century Clns hu	R. L. Polk & Co.
1953	Century Clns EU	R. L. Polk & Co. of California

FINDINGS

154 5TH E

<u>Year</u>	<u>Uses</u>	<u>Source</u>
1961	Yellow Cab Co AHU	R. L. Polk & Co.
1953	Vacant	R. L. Polk & Co. of California

161 5TH E

<u>Year</u>	<u>Uses</u>	<u>Source</u>
1961	Oxnard Candy Co sups hu	R. L. Polk & Co.
1953	Electric Motor Serv HU	R. L. Polk & Co. of California

163 5TH E

<u>Year</u>	<u>Uses</u>	<u>Source</u>
1961	El Hobreros Cafe restr hu	R. L. Polk & Co.

200 5TH E

<u>Year</u>	<u>Uses</u>	<u>Source</u>
1961	Elec Mtr Serv AHU	R. L. Polk & Co.

203 5TH E

<u>Year</u>	<u>Uses</u>	<u>Source</u>
1961	Carta Blanca Cafe restr hu	R. L. Polk & Co.
	Rosalez Cecilia Mrs hu	R. L. Polk & Co.
1953	Carta Blanca Cafe	R. L. Polk & Co. of California

204 5TH E

<u>Year</u>	<u>Uses</u>	<u>Source</u>
1961	Carls Radio Den Telev & Radio Serv hu	R. L. Polk & Co.
1953	Carls Radio Den telev & radio EU	R. L. Polk & Co. of California

210 5TH E

<u>Year</u>	<u>Uses</u>	<u>Source</u>
1961	Martel Emilio	R. L. Polk & Co.
	Imperial Cafe tavern hu	R. L. Polk & Co.
1953	Cox Blanche	R. L. Polk & Co. of California
	Imperial Cafe EU	R. L. Polk & Co. of California

211 5TH E

<u>Year</u>	<u>Uses</u>	<u>Source</u>
1961	Channel Industrial Sup Inc whol	R. L. Polk & Co.

FINDINGS

212 5TH E

<u>Year</u>	<u>Uses</u>	<u>Source</u>
1961	Martel Liquor Store hu	R. L. Polk & Co.

214 5TH E

<u>Year</u>	<u>Uses</u>	<u>Source</u>
1961	Vacant	R. L. Polk & Co.
1953	Nash Oxnard Co EU	R. L. Polk & Co. of California

235 5TH E

<u>Year</u>	<u>Uses</u>	<u>Source</u>
1961	Catlin Auto Sups Inc auto parts hu	R. L. Polk & Co.

273 5TH E

<u>Year</u>	<u>Uses</u>	<u>Source</u>
1961	Sou Pac Co ticket ofc hu	R. L. Polk & Co.
1953	Sou Pac Co EU	R. L. Polk & Co. of California

300 5TH E

<u>Year</u>	<u>Uses</u>	<u>Source</u>
1961	Daisys Hse of Yarns 4 HU	R. L. Polk & Co.

301 5TH E

<u>Year</u>	<u>Uses</u>	<u>Source</u>
1961	Klements Furs hu	R. L. Polk & Co.

304 5TH E

<u>Year</u>	<u>Uses</u>	<u>Source</u>
1961	Vacant	R. L. Polk & Co.

305 5TH E

<u>Year</u>	<u>Uses</u>	<u>Source</u>
1961	Goodrich Betty Mrs bkpr hu	R. L. Polk & Co.
	Higbee Maud L Mrs real est AHU	R. L. Polk & Co.
	Richd C ins hu	R. L. Polk & Co.

306 5TH E

<u>Year</u>	<u>Uses</u>	<u>Source</u>
1961	Tommys Cocktail Lounge AHU 3 0954 hu	R. L. Polk & Co.

FINDINGS

307 5TH E

<u>Year</u>	<u>Uses</u>	<u>Source</u>
1961	Plaza Hotel AHU	R. L. Polk & Co.
	New land Jos A	R. L. Polk & Co.

308 5TH E

<u>Year</u>	<u>Uses</u>	<u>Source</u>
1961	Garlocks Appls & TV hu	R. L. Polk & Co.
	Home Sewing Center The sewing machs A 11 U	R. L. Polk & Co.

311 5TH E

<u>Year</u>	<u>Uses</u>	<u>Source</u>
1961	Plaza Hdw Co AHUE	R. L. Polk & Co.

317 5TH E

<u>Year</u>	<u>Uses</u>	<u>Source</u>
1961	Vacant	R. L. Polk & Co.

318 5TH E

<u>Year</u>	<u>Uses</u>	<u>Source</u>
1961	Plaza Serv Yourself Laundromat AHWJ	R. L. Polk & Co.

320 5TH E

<u>Year</u>	<u>Uses</u>	<u>Source</u>
1961	Thrifty Shoe Repr HU	R. L. Polk & Co.
	Thrifty Cins 4 EE	R. L. Polk & Co.

321 5TH E

<u>Year</u>	<u>Uses</u>	<u>Source</u>
1961	Turpin Sylvia C Mrs	R. L. Polk & Co.
	OHara Maude M Mrs hu	R. L. Polk & Co.

323 5TH E

<u>Year</u>	<u>Uses</u>	<u>Source</u>
1961	Cullinary Alliance & Bartndrs	R. L. Polk & Co.
	Local No 498 AHU	R. L. Polk & Co.

324 5TH E

<u>Year</u>	<u>Uses</u>	<u>Source</u>
1961	Pacific Finance Co laons	R. L. Polk & Co.

FINDINGS

327 5TH E

<u>Year</u>	<u>Uses</u>	<u>Source</u>
1961	Vacant	R. L. Polk & Co.

328 5TH E

<u>Year</u>	<u>Uses</u>	<u>Source</u>
1961	Duckham Fannie W Mrs	R. L. Polk & Co.
	Duckham Sht Mtk Wks hu	R. L. Polk & Co.

329 5TH E

<u>Year</u>	<u>Uses</u>	<u>Source</u>
1961	k Seaton Dental Laby 1 HU	R. L. Polk & Co.
	Stoll A Elliott dentist AHU	R. L. Polk & Co.
	south side of Plaza Park bet B and C	R. L. Polk & Co.
	5TH SOUTH That part of 5th on the	R. L. Polk & Co.

330 5TH E

<u>Year</u>	<u>Uses</u>	<u>Source</u>
1961	Elsas Beauty Salon 4 HU	R. L. Polk & Co.

334 5TH E

<u>Year</u>	<u>Uses</u>	<u>Source</u>
1961	Plaza Fuller Paint hu	R. L. Polk & Co.

338 5TH E

<u>Year</u>	<u>Uses</u>	<u>Source</u>
1961	Plaza Toyland AHU	R. L. Polk & Co.

342 5TH E

<u>Year</u>	<u>Uses</u>	<u>Source</u>
1961	Rudds Christian Sups ch gds	R. L. Polk & Co.

344 5TH E

<u>Year</u>	<u>Uses</u>	<u>Source</u>
1961	Seven Seas Travel Serv	R. L. Polk & Co.

385 5TH E

<u>Year</u>	<u>Uses</u>	<u>Source</u>
1953	Tide Water Assoc Oil Co EU	R. L. Polk & Co. of California

FINDINGS

5TH W

100 5TH W

<u>Year</u>	<u>Uses</u>	<u>Source</u>
1930	110 Winemans Inc dept store	Los Angeles Directory Co.
	Keeler Madalon M beauty shop	Los Angeles Directory Co.
	Franklin Maida Mrs minr	Los Angeles Directory Co.

101 5TH W

<u>Year</u>	<u>Uses</u>	<u>Source</u>
1930	Kapp P H drugs	Los Angeles Directory Co.

103 5TH W

<u>Year</u>	<u>Uses</u>	<u>Source</u>
1930	Bellview Rooms	Los Angeles Directory Co.
	Morgan Mary Mrs	Los Angeles Directory Co.

104 5TH W

<u>Year</u>	<u>Uses</u>	<u>Source</u>
1930	Norris Rooms	Los Angeles Directory Co.
	Dyer G C	Los Angeles Directory Co.

105 5TH W

<u>Year</u>	<u>Uses</u>	<u>Source</u>
1930	Oxnard Department Store	Los Angeles Directory Co.

109 5TH W

<u>Year</u>	<u>Uses</u>	<u>Source</u>
1930	Marvin W H	Los Angeles Directory Co.
	Oxnard Rooms	Los Angeles Directory Co.

111 5TH W

<u>Year</u>	<u>Uses</u>	<u>Source</u>
1930	Frank Harry restr	Los Angeles Directory Co.

114 5TH W

<u>Year</u>	<u>Uses</u>	<u>Source</u>
1930	King W R barber	Los Angeles Directory Co.

116 5TH W

<u>Year</u>	<u>Uses</u>	<u>Source</u>
1930	Mitchell J L elec eng	Los Angeles Directory Co.

FINDINGS

117 5TH W

<u>Year</u>	<u>Uses</u>	<u>Source</u>
1930	119 Oxnard Furniture Plumbing Co	Los Angeles Directory Co. Los Angeles Directory Co.

118 5TH W

<u>Year</u>	<u>Uses</u>	<u>Source</u>
1930	Daleys Inc gro	Los Angeles Directory Co.

120 5TH W

<u>Year</u>	<u>Uses</u>	<u>Source</u>
1930	Liddle A E jwlr Austin G P musical mdse	Los Angeles Directory Co. Los Angeles Directory Co.

121 5TH W

<u>Year</u>	<u>Uses</u>	<u>Source</u>
1930	127 Murphy & Weill geni mdse	Los Angeles Directory Co. Los Angeles Directory Co.

122 5TH W

<u>Year</u>	<u>Uses</u>	<u>Source</u>
1930	Penney J C Co dept store	Los Angeles Directory Co.

125 5TH W

<u>Year</u>	<u>Uses</u>	<u>Source</u>
1930	I O O P Hall	Los Angeles Directory Co.

128 5TH W

<u>Year</u>	<u>Uses</u>	<u>Source</u>
1930	Oyster Loaf Cafe	Los Angeles Directory Co.

132 5TH W

<u>Year</u>	<u>Uses</u>	<u>Source</u>
1930	Hobson Bros Pkg Co meats	Los Angeles Directory Co.

135 5TH W

<u>Year</u>	<u>Uses</u>	<u>Source</u>
1930	Nedir Salin photog	Los Angeles Directory Co.

136 5TH W

<u>Year</u>	<u>Uses</u>	<u>Source</u>
1930	Sprouse Reitz Co notions	Los Angeles Directory Co.

FINDINGS

137 5TH W

<u>Year</u>	<u>Uses</u>	<u>Source</u>
1930	Vacant	Los Angeles Directory Co.

140 5TH W

<u>Year</u>	<u>Uses</u>	<u>Source</u>
1930	Oxnard Fruit Market	Los Angeles Directory Co.

141 5TH W

<u>Year</u>	<u>Uses</u>	<u>Source</u>
1930	147 Bank of A Levy Inc	Los Angeles Directory Co.

146 5TH W

<u>Year</u>	<u>Uses</u>	<u>Source</u>
1930	A intersects	Los Angeles Directory Co.
	Westervelt J 0 ins	Los Angeles Directory Co.
	Agee E H real est	Los Angeles Directory Co.

5TH ST E

100 5TH ST E

<u>Year</u>	<u>Uses</u>	<u>Source</u>
1976	Turf Liquor Store	R. L. Polk & Co.
1965	TURF LIQUOR STORE	R. L. Polk & Co.

101 5TH ST E

<u>Year</u>	<u>Uses</u>	<u>Source</u>
1976	Tonys Billiards pool hall	R. L. Polk & Co.
1965	TOWN HOUSE TAVERN	R. L. Polk & Co.

105 5TH ST E

<u>Year</u>	<u>Uses</u>	<u>Source</u>
1965	GILS TOWN HOUSE BARBER SHOP	R. L. Polk & Co.

106 5TH ST E

<u>Year</u>	<u>Uses</u>	<u>Source</u>
1976	El Paisano mens do	R. L. Polk & Co.
1965	EL PAISANO MENS CLO	R. L. Polk & Co.

108 5TH ST E

<u>Year</u>	<u>Uses</u>	<u>Source</u>
1976	Modern Upholstering Co	R. L. Polk & Co.

FINDINGS

<u>Year</u>	<u>Uses</u>	<u>Source</u>
1965	VACANT	R. L. Polk & Co.

110 5TH ST E

<u>Year</u>	<u>Uses</u>	<u>Source</u>
1976	La Villa Shoe Repairing	R. L. Polk & Co.
1965	LA VILLA SHOE REPAIRING	R. L. Polk & Co.

111 5TH ST E

<u>Year</u>	<u>Uses</u>	<u>Source</u>
1976	Mollys II tavern	R. L. Polk & Co.

113 5TH ST E

<u>Year</u>	<u>Uses</u>	<u>Source</u>
1976	Army & Navy Cafe	R. L. Polk & Co.
1965	ARMY & NAVY CAFE	R. L. Polk & Co.

115 5TH ST E

<u>Year</u>	<u>Uses</u>	<u>Source</u>
1976	Crows Nest tavern	R. L. Polk & Co.
1965	CROWS NEST TAVERN	R. L. Polk & Co.

116 5TH ST E

<u>Year</u>	<u>Uses</u>	<u>Source</u>
1976	Christies book	R. L. Polk & Co.
1965	CHRISTIES VARIETY STORE	R. L. Polk & Co.

124 5TH ST E

<u>Year</u>	<u>Uses</u>	<u>Source</u>
1976	Mexico City Restaurant	R. L. Polk & Co.
1965	MEXICO CITY CAFE	R. L. Polk & Co.

127 5TH ST E

<u>Year</u>	<u>Uses</u>	<u>Source</u>
1976	Vacant	R. L. Polk & Co.
1965	VACANT	R. L. Polk & Co.

128 5TH ST E

<u>Year</u>	<u>Uses</u>	<u>Source</u>
1976	La Tienda Nueva dept store	R. L. Polk & Co.
1965	ALLEN D SHOE SHINE PARLOR	R. L. Polk & Co.

FINDINGS

135 5TH ST E

<u>Year</u>	<u>Uses</u>	<u>Source</u>
1976	Teamsters Union Local No	R. L. Polk & Co.
1965	TEAMSTERS UNION LOCAL NO	R. L. Polk & Co.

136 5TH ST E

<u>Year</u>	<u>Uses</u>	<u>Source</u>
1976	Fiesta Furniture	R. L. Polk & Co.
1965	WALKERS GUN SHOP	R. L. Polk & Co.

139 5TH ST E

<u>Year</u>	<u>Uses</u>	<u>Source</u>
1976	Vacant	R. L. Polk & Co.
1965	MODERN UPHOLSTERING CO	R. L. Polk & Co.

144 5TH ST E

<u>Year</u>	<u>Uses</u>	<u>Source</u>
1965	VACANT	R. L. Polk & Co.

145 5TH ST E

<u>Year</u>	<u>Uses</u>	<u>Source</u>
1976	Corona Shoe Repair	R. L. Polk & Co.
1965	CORONA SHOE REPAIR	R. L. Polk & Co.

151 5TH ST E

<u>Year</u>	<u>Uses</u>	<u>Source</u>
1976	Century Cleaners	R. L. Polk & Co.
1965	CENTURY CLEANERS	R. L. Polk & Co.

154 5TH ST E

<u>Year</u>	<u>Uses</u>	<u>Source</u>
1976	El Amigo Mexican Food	R. L. Polk & Co.
1965	YELLOW CAB CO	R. L. Polk & Co.

159 5TH ST E

<u>Year</u>	<u>Uses</u>	<u>Source</u>
1976	El Obreros Cafe	R. L. Polk & Co.

161 5TH ST E

<u>Year</u>	<u>Uses</u>	<u>Source</u>
1976	Second Hand Ross Antiques used furn	R. L. Polk & Co.
1965	VACANT	R. L. Polk & Co.

FINDINGS

163 5TH ST E

<u>Year</u>	<u>Uses</u>	<u>Source</u>
1965	EL HABREROS CAFE	R. L. Polk & Co.

200 5TH ST E

<u>Year</u>	<u>Uses</u>	<u>Source</u>
1976	Electric Motors Service	R. L. Polk & Co.
1965	ELECTRIC MOTOR SERVICE	R. L. Polk & Co.

203 5TH ST E

<u>Year</u>	<u>Uses</u>	<u>Source</u>
1976	Sereciben Abonado	R. L. Polk & Co.
1965	CARTA SLANCA CAFE	R. L. Polk & Co.

204 5TH ST E

<u>Year</u>	<u>Uses</u>	<u>Source</u>
1976	Texas Place restr	R. L. Polk & Co.
1965	CARLS RADIO DEN SLS & SERV	R. L. Polk & Co.

210 5TH ST E

<u>Year</u>	<u>Uses</u>	<u>Source</u>
1976	Mi Rebancha restr	R. L. Polk & Co.
1965	LA OAXAQUEN	R. L. Polk & Co.

211 5TH ST E

<u>Year</u>	<u>Uses</u>	<u>Source</u>
1976	School Of Many Cultures	R. L. Polk & Co.
1965	CHANNEL INDUSTRIAL SUPPLY INC WHOL	R. L. Polk & Co.

212 5TH ST E

<u>Year</u>	<u>Uses</u>	<u>Source</u>
1965	DINOS PLACE LIQUORS	R. L. Polk & Co.

214 5TH ST E

<u>Year</u>	<u>Uses</u>	<u>Source</u>
1976	Auto Servicio Carbajal repr	R. L. Polk & Co.
1965	CLAMPITT BRAKE & ALIGNMENT AUTO REPR	R. L. Polk & Co.

226 5TH ST E

<u>Year</u>	<u>Uses</u>	<u>Source</u>
1976	Automotive Supply	R. L. Polk & Co.

FINDINGS

<u>Year</u>	<u>Uses</u>	<u>Source</u>
1965	AUTOMOTIVE SUPPLY AUTO PARTS	R. L. Polk & Co.

235 5TH ST E

<u>Year</u>	<u>Uses</u>	<u>Source</u>
1976	Catlin Automotive Supplies whol	R. L. Polk & Co.
1965	CATLIN AUTOMOTIVE SUPPLIES INC WHOL AUTO PARTS	R. L. Polk & Co.

250 5TH ST E

<u>Year</u>	<u>Uses</u>	<u>Source</u>
1976	Ventura County Railway Co	R. L. Polk & Co.

255 5TH ST E

<u>Year</u>	<u>Uses</u>	<u>Source</u>
1976	Pacific Motor Trucking Co	R. L. Polk & Co.
1965	PACIFIC MOTOR TRUCKING CO TRANS LINES	R. L. Polk & Co.

273 5TH ST E

<u>Year</u>	<u>Uses</u>	<u>Source</u>
1976	Pacific Fruit Express transportation lines	R. L. Polk & Co.
	Amtrak Transportation railroad	R. L. Polk & Co.
	Southern Pacific Transportation Co railroad	R. L. Polk & Co.
1965	SOUTHERN PACIFIC CO	R. L. Polk & Co.

345 5TH ST E

<u>Year</u>	<u>Uses</u>	<u>Source</u>
1996	C & C TRANSPORTATION	Pacific Bell

5TH ST W

100 5TH ST W

<u>Year</u>	<u>Uses</u>	<u>Source</u>
1996	548 OD THOS E	Pacific Bell
	PM 8 E CA FINANCIAL	Pacific Bell
	D Onofre Maria Clementina	Pacific Bell

101 5TH ST W

<u>Year</u>	<u>Uses</u>	<u>Source</u>
1996	Sana e Jas A 98 B	Pacific Bell

FINDINGS

103 5TH ST W

<u>Year</u>	<u>Uses</u>	<u>Source</u>
1996	Hood Rcha Ktd E	Pacific Bell

105 5TH ST W

<u>Year</u>	<u>Uses</u>	<u>Source</u>
1996	0 PRURIMCA Ft IANCIAL SV8	Pacific Bell

106 5TH ST W

<u>Year</u>	<u>Uses</u>	<u>Source</u>
1996	TROLL AVIONICS	Pacific Bell

107 5TH ST W

<u>Year</u>	<u>Uses</u>	<u>Source</u>
1996	SAMS AIR SERVICE	Pacific Bell

110 5TH ST W

<u>Year</u>	<u>Uses</u>	<u>Source</u>
1996	ANDREWS f ASSOCIATES CPA	Pacific Bell
	C Flores Ema Margar Ita	Pacific Bell

112 5TH ST W

<u>Year</u>	<u>Uses</u>	<u>Source</u>
1996	LASTING IMPRESSIONS	Pacific Bell
	I KENNEDYS SPEC OCCASION	Pacific Bell

115 5TH ST W

<u>Year</u>	<u>Uses</u>	<u>Source</u>
1996	Cooper Harrykt	Pacific Bell

119 5TH ST W

<u>Year</u>	<u>Uses</u>	<u>Source</u>
1996	i KEITH MOORE	Pacific Bell

120 5TH ST W

<u>Year</u>	<u>Uses</u>	<u>Source</u>
1996	VIEWFINDERS VISUAL	Pacific Bell
	i Guerrero Gracea	Pacific Bell
	AVLIATIO EQUIPMENT	Pacific Bell
	i MARKETING TECHNOLOGIES	Pacific Bell
	VKIWFINDERS VISUAL	Pacific Bell

FINDINGS

122 5TH ST W

<u>Year</u>	<u>Uses</u>	<u>Source</u>
1996	Armour Dept	Pacific Bell
	t 125 drowd Ja 98 S 5258	Pacific Bell

127 5TH ST W

<u>Year</u>	<u>Uses</u>	<u>Source</u>
1996	Goldberg Judy 88 0e	Pacific Bell

135 5TH ST W

<u>Year</u>	<u>Uses</u>	<u>Source</u>
1996	Moln ow Uan J 985 S	Pacific Bell

136 5TH ST W

<u>Year</u>	<u>Uses</u>	<u>Source</u>
1996	Conway Thos F	Pacific Bell

138 5TH ST W

<u>Year</u>	<u>Uses</u>	<u>Source</u>
1996	Raschke Bert	Pacific Bell

140 5TH ST W

<u>Year</u>	<u>Uses</u>	<u>Source</u>
1996	5 STAR CHAUFFEUR SERVICE	Pacific Bell
	Build Ing 40 A C FORMAL WEAR	Pacific Bell

146 5TH ST W

<u>Year</u>	<u>Uses</u>	<u>Source</u>
1996	ARPORT SHELL	Pacific Bell

150 5TH ST W

<u>Year</u>	<u>Uses</u>	<u>Source</u>
1996	B DEACON MARINE	Pacific Bell
	ELECTRONICS	Pacific Bell
	Montano Maribel sabel	Pacific Bell

151 5TH ST W

<u>Year</u>	<u>Uses</u>	<u>Source</u>
1996	Perry Cheater L	Pacific Bell

FINDINGS

152 5TH ST W

<u>Year</u>	<u>Uses</u>	<u>Source</u>
1996	Flannery Michael F	Pacific Bell

153 5TH ST W

<u>Year</u>	<u>Uses</u>	<u>Source</u>
1996	CASSAN	Pacific Bell

158 5TH ST W

<u>Year</u>	<u>Uses</u>	<u>Source</u>
1996	Rtter Sally	Pacific Bell

6TH E

1 6TH E

<u>Year</u>	<u>Uses</u>	<u>Source</u>
1957	souith of 5tha	R. L. Polk & Co.

4 6TH E

<u>Year</u>	<u>Uses</u>	<u>Source</u>
1957	AH 1 U	R. L. Polk & Co.

22 6TH E

<u>Year</u>	<u>Uses</u>	<u>Source</u>
1957	51 Mendoza Xavier AHU	R. L. Polk & Co.

23 6TH E

<u>Year</u>	<u>Uses</u>	<u>Source</u>
1957	li Na return	R. L. Polk & Co.

124 6TH E

<u>Year</u>	<u>Uses</u>	<u>Source</u>
1953	Guererro Maria Mrs	R. L. Polk & Co. of California
1930	Fillette Lug	Los Angeles Directory Co.
1926	Ardian Emilio	Los Angeles Directory Co.

127 6TH E

<u>Year</u>	<u>Uses</u>	<u>Source</u>
1957	Ammbrosios Pool Room	R. L. Polk & Co.

FINDINGS

128 6TH E

<u>Year</u>	<u>Uses</u>	<u>Source</u>
1957	El Charro Cafe tavern	R. L. Polk & Co.
1953	Vacant	R. L. Polk & Co. of California
	Ramos John	R. L. Polk & Co. of California
1930	de la Rosa Domingo billiardb	Los Angeles Directory Co.
1926	Pettis Philomeno	Los Angeles Directory Co.

131 6TH E

<u>Year</u>	<u>Uses</u>	<u>Source</u>
1957	Cabana Cafe tavern	R. L. Polk & Co.
1953	Pilars Draw Poker Room Valerioes Cafe tavern EU	R. L. Polk & Co. of California
1930	Raxnirez Julio	Los Angeles Directory Co.
1926	Vacant	Los Angeles Directory Co.

132 6TH E

<u>Year</u>	<u>Uses</u>	<u>Source</u>
1957	Rivera Felix	R. L. Polk & Co.
	Nieto Alf	R. L. Polk & Co.
1953	Salas Robt	R. L. Polk & Co. of California
	Vacant	R. L. Polk & Co. of California
1930	Lopesz Epefanlo	Los Angeles Directory Co.
1926	Lopez Epifinio	Los Angeles Directory Co.

137 6TH E

<u>Year</u>	<u>Uses</u>	<u>Source</u>
1953	Aldape Marie Mrs	R. L. Polk & Co. of California
1930	Gareia Manuel	Los Angeles Directory Co.
	Delgado Julio	Los Angeles Directory Co.
1926	Vacant	Los Angeles Directory Co.
	Hernandez Manuel	Los Angeles Directory Co.

139 6TH E

<u>Year</u>	<u>Uses</u>	<u>Source</u>
1957	Garcia Serafina Mrs	R. L. Polk & Co.
1953	Garcia Serafina Mrs	R. L. Polk & Co. of California
1930	Siju Sfat	Los Angeles Directory Co.
1926	Peveryly Chas	Los Angeles Directory Co.

FINDINGS

140 6TH E

<u>Year</u>	<u>Uses</u>	<u>Source</u>
1957	Luckys Cafe tavern AHU	R. L. Polk & Co.
1953	Luckys Cafe tavern EU	R. L. Polk & Co. of California

144 6TH E

<u>Year</u>	<u>Uses</u>	<u>Source</u>
1957	Sixth Street Cafe tavern	R. L. Polk & Co.
1953	Sixth Street Cafe tavern EU	R. L. Polk & Co. of California
	Garcia Clarence M EU	R. L. Polk & Co. of California
1930	Reso Jas billiards	Los Angeles Directory Co.

145 6TH E

<u>Year</u>	<u>Uses</u>	<u>Source</u>
1957	Cecils Cafe tavern AHU	R. L. Polk & Co.
1953	Cecils Cafe tavern HU	R. L. Polk & Co. of California
1930	Hirata I billiards	Los Angeles Directory Co.
	Estrada Armilfo restr	Los Angeles Directory Co.
1926	beverages	Los Angeles Directory Co.
	47 Peverly Chas Co	Los Angeles Directory Co.

146 6TH E

<u>Year</u>	<u>Uses</u>	<u>Source</u>
1930	Reso Jas	Los Angeles Directory Co.
1926	Reso Jos billiards	Los Angeles Directory Co.

148 6TH E

<u>Year</u>	<u>Uses</u>	<u>Source</u>
1930	IRamirez Mack	Los Angeles Directory Co.
1926	Ramlrez Mack	Los Angeles Directory Co.

150 6TH E

<u>Year</u>	<u>Uses</u>	<u>Source</u>
1957	Josies Palace tavern	R. L. Polk & Co.
1953	Josies Palace tavern	R. L. Polk & Co. of California

152 6TH E

<u>Year</u>	<u>Uses</u>	<u>Source</u>
1930	Rios Lucy Mrs	Los Angeles Directory Co.
1926	Rios Lucy Mrs	Los Angeles Directory Co.

FINDINGS

154 6TH E

<u>Year</u>	<u>Uses</u>	<u>Source</u>
1957	La Hacienda Cafe tavern	R. L. Polk & Co.
1953	La Hacienda Cafe tavern EU	R. L. Polk & Co. of California

155 6TH E

<u>Year</u>	<u>Uses</u>	<u>Source</u>
1957	Englishs Pool Hall AH 1 U	R. L. Polk & Co.
1953	Englishs Pool Hall EU	R. L. Polk & Co. of California

156 6TH E

<u>Year</u>	<u>Uses</u>	<u>Source</u>
1930	157 Peverly Ohas Co	Los Angeles Directory Co.
	Wieta intersects	Los Angeles Directory Co.
	soft drink distributors	Los Angeles Directory Co.

157 6TH E

<u>Year</u>	<u>Uses</u>	<u>Source</u>
1957	Vacant	R. L. Polk & Co.
1953	Los Amigos Cafe tavern EU	R. L. Polk & Co. of California

201 6TH E

<u>Year</u>	<u>Uses</u>	<u>Source</u>
1930	Ravanetti Lupi	Los Angeles Directory Co.
1926	Prado Julian	Los Angeles Directory Co.

202 6TH E

<u>Year</u>	<u>Uses</u>	<u>Source</u>
1926	Frejo Luiz	Los Angeles Directory Co.

205 6TH E

<u>Year</u>	<u>Uses</u>	<u>Source</u>
1957	Metija Antonio	R. L. Polk & Co.
1953	Yadav Peter	R. L. Polk & Co. of California
1930	Hickse L L Mrs	Los Angeles Directory Co.
1926	Martinez Marie Mrs	Los Angeles Directory Co.
	Garcia Claudia	Los Angeles Directory Co.

209 6TH E

<u>Year</u>	<u>Uses</u>	<u>Source</u>
1957	Castro Pedro	R. L. Polk & Co.
1953	Kawata Henry 0 EU	R. L. Polk & Co. of California

FINDINGS

216 6TH E

<u>Year</u>	<u>Uses</u>	<u>Source</u>
1957	Moya Ramona Mrs Racamontes Senovio Yzazaga Antonio	R. L. Polk & Co. R. L. Polk & Co. R. L. Polk & Co.
1953	Olivares Louis Yzazaga Antonio Racamontes Senovio	R. L. Polk & Co. of California R. L. Polk & Co. of California R. L. Polk & Co. of California
1930	Vargas J R	Los Angeles Directory Co.
1926	Montiyano Cecario	Los Angeles Directory Co.

217 6TH E

<u>Year</u>	<u>Uses</u>	<u>Source</u>
1957	Vacant	R. L. Polk & Co.
1953	Elorreaga Edw	R. L. Polk & Co. of California

219 6TH E

<u>Year</u>	<u>Uses</u>	<u>Source</u>
1957	Cantreras Jose C	R. L. Polk & Co.
1953	Cantreras Jose C	R. L. Polk & Co. of California

220 6TH E

<u>Year</u>	<u>Uses</u>	<u>Source</u>
1957	Vacant Natera Ray	R. L. Polk & Co. R. L. Polk & Co.
1953	A Natera Antonio 0 EU Olivares Jose	R. L. Polk & Co. of California R. L. Polk & Co. of California
1930	Avila Evaristo	Los Angeles Directory Co.
1926	Natero Antonio Veltroni Armenio	Los Angeles Directory Co. Los Angeles Directory Co.

222 6TH E

<u>Year</u>	<u>Uses</u>	<u>Source</u>
1957	Diaz Joe S AH 11 U	R. L. Polk & Co.
1953	Diaz Joe EU	R. L. Polk & Co. of California
1930	Pina M B	Los Angeles Directory Co.
1926	Desarego Jose	Los Angeles Directory Co.

223 6TH E

<u>Year</u>	<u>Uses</u>	<u>Source</u>
1930	Oxnard Laundry	Los Angeles Directory Co.

FINDINGS

<u>Year</u>	<u>Uses</u>	<u>Source</u>
1926	Laundry	Los Angeles Directory Co.
	Oxnard Consolidated	Los Angeles Directory Co.

224 6TH E

<u>Year</u>	<u>Uses</u>	<u>Source</u>
1953	Pena Emilio	R. L. Polk & Co. of California
1930	Vidrte Aurelia Mrs	Los Angeles Directory Co.
1926	Vacant	Los Angeles Directory Co.

225 6TH E

<u>Year</u>	<u>Uses</u>	<u>Source</u>
1957	Duarte Alice M Mrs	R. L. Polk & Co.
1953	Rosales Mercedes	R. L. Polk & Co. of California
	A Mendoza Xavier EU	R. L. Polk & Co. of California

231 6TH E

<u>Year</u>	<u>Uses</u>	<u>Source</u>
1957	Lopez Niola Mrs	R. L. Polk & Co.
1953	k Santoya Lupe Mrs HU	R. L. Polk & Co. of California
	\$nodgrass Eleanor Mrs EU	R. L. Polk & Co. of California

233 6TH E

<u>Year</u>	<u>Uses</u>	<u>Source</u>
1957	Perez Anita Mrs	R. L. Polk & Co.
	Garcia Francisco	R. L. Polk & Co.
1953	1 Ganderria Mario Mrs	R. L. Polk & Co. of California
	Contreras Pablo	R. L. Polk & Co. of California

234 6TH E

<u>Year</u>	<u>Uses</u>	<u>Source</u>
1957	Hongwanji Buddhist Ch of Ox	R. L. Polk & Co.
	AHULT	R. L. Polk & Co.
	Pena Emilio	R. L. Polk & Co.
	Masunaga Taiken Rev AHU	R. L. Polk & Co.
1953	Hongwanji Buddhist Church	R. L. Polk & Co. of California
	Kato Kenji rear Masunaya Taiken Rev EU	R. L. Polk & Co. of California

235 6TH E

<u>Year</u>	<u>Uses</u>	<u>Source</u>
1957	Gonzales Frank	R. L. Polk & Co.

FINDINGS

<u>Year</u>	<u>Uses</u>	<u>Source</u>
1957	Castellanos Lupe Mrs	R. L. Polk & Co.
1953	Carreon Florence Mrs	R. L. Polk & Co. of California
	Gonzales Frank	R. L. Polk & Co. of California

6TH ST E

8 6TH ST E

<u>Year</u>	<u>Uses</u>	<u>Source</u>
1996	6 Garcia Reynaldo	Pacific Bell

12 6TH ST E

<u>Year</u>	<u>Uses</u>	<u>Source</u>
1996	DONA MICKEYS RESTAURANT	Pacific Bell
	Roja Ana Maria	Pacific Bell

16 6TH ST E

<u>Year</u>	<u>Uses</u>	<u>Source</u>
1996	Wade James	Pacific Bell

127 6TH ST E

<u>Year</u>	<u>Uses</u>	<u>Source</u>
1996	AYUTLA POOL HALL	Pacific Bell

128 6TH ST E

<u>Year</u>	<u>Uses</u>	<u>Source</u>
1996	w Apartment	Pacific Bell
	h Apartment	Pacific Bell

209 6TH ST E

<u>Year</u>	<u>Uses</u>	<u>Source</u>
1996	Gonzalea Jim S	Pacific Bell

6TH ST W

2 6TH ST W

<u>Year</u>	<u>Uses</u>	<u>Source</u>
1996	a 6 FRUTERIA MEXICO	Pacific Bell

96 6TH ST W

<u>Year</u>	<u>Uses</u>	<u>Source</u>
1996	IOA DISCOTECA MELINA	Pacific Bell

FINDINGS

<u>Year</u>	<u>Uses</u>	<u>Source</u>
1996	O OOD AUDIO	Pacific Bell

108 6TH ST W

<u>Year</u>	<u>Uses</u>	<u>Source</u>
1996	C A B LOCKEROOM	Pacific Bell

112 6TH ST W

<u>Year</u>	<u>Uses</u>	<u>Source</u>
1996	VALDES PHOTO STUDIO	Pacific Bell

120 6TH ST W

<u>Year</u>	<u>Uses</u>	<u>Source</u>
1996	SALUD JMAS VIDA	Pacific Bell

E 5 STH

200 E 5 STH

<u>Year</u>	<u>Uses</u>	<u>Source</u>
1993	Moriwaki M @Oxnard	GTE
	Moriwaki Bros Electric Motor Service	GTE
	Moriwaki Bros Electric Motor Service	GTE

E 5TH

100 E 5TH

<u>Year</u>	<u>Uses</u>	<u>Source</u>
1975	Turf Liquor Store	Pacific Telephone Co

104 E 5TH

<u>Year</u>	<u>Uses</u>	<u>Source</u>
1940	Turf The bevrqs	Southern California
	Parker & Regli bevrqs	Southern California

105 E 5TH

<u>Year</u>	<u>Uses</u>	<u>Source</u>
1975	TONYS BILLIARDS	Pacific Telephone Co
	Town House Barber Shop	Pacific Telephone Co
1940	Davis R T r Price rd	Southern California
	Davis Jack Jeweler	Southern California

FINDINGS

106 E 5TH

<u>Year</u>	<u>Uses</u>	<u>Source</u>
1975	El Paisano Mens Store	Pacific Telephone Co

108 E 5TH

<u>Year</u>	<u>Uses</u>	<u>Source</u>
1975	Modern Upholstering Co	Pacific Telephone Co

110 E 5TH

<u>Year</u>	<u>Uses</u>	<u>Source</u>
1975	La Villa Shoe Repair	Pacific Telephone Co

113 E 5TH

<u>Year</u>	<u>Uses</u>	<u>Source</u>
1940	Canton Cafe	Southern California

115 E 5TH

<u>Year</u>	<u>Uses</u>	<u>Source</u>
1940	Meyer Bros bevrgs	Southern California

116 E 5TH

<u>Year</u>	<u>Uses</u>	<u>Source</u>
1940	Packard Dealer Dutton & Metcalf	Southern California
	Metcalf & Dutton auto serv	Southern California
	Duval L D r Sta Rosa Vally	Southern California
	Duval E W r Sta Rosa Vally	Southern California
	Dutton & Metcalf auto serv	Southern California

124 E 5TH

<u>Year</u>	<u>Uses</u>	<u>Source</u>
1975	Mexico City Restaurant	Pacific Telephone Co

127 E 5TH

<u>Year</u>	<u>Uses</u>	<u>Source</u>
1975	Diacos Jim	Pacific Telephone Co
	Variety Amusements	Pacific Telephone Co
1940	Oxnard City of	Southern California
	Foremans Res Sta Rosa Vally	Southern California
	Oxnard Citrus Assn ofc Port Hueneme	Southern California
	Oxnard Chamber of Commerce City Hall	Southern California
	Oxnard Candy & Tobacco Co	Southern California

FINDINGS

128 E 5TH

<u>Year</u>	<u>Uses</u>	<u>Source</u>
1940	Bell Dye Wks	Southern California

135 E 5TH

<u>Year</u>	<u>Uses</u>	<u>Source</u>
1975	Oxnard	Pacific Telephone Co
	TEAMSTERS UNION LOCAL NO 186	Pacific Telephone Co

136 E 5TH

<u>Year</u>	<u>Uses</u>	<u>Source</u>
1975	FIESTA FURNITURE	Pacific Telephone Co

145 E 5TH

<u>Year</u>	<u>Uses</u>	<u>Source</u>
1975	CORONA SHOE REPAIR SHOP	Pacific Telephone Co

151 E 5TH

<u>Year</u>	<u>Uses</u>	<u>Source</u>
1940	Mission Cleaners	Southern California

154 E 5TH

<u>Year</u>	<u>Uses</u>	<u>Source</u>
1975	El Amigo	Pacific Telephone Co

161 E 5TH

<u>Year</u>	<u>Uses</u>	<u>Source</u>
1975	RED BARN turn	Pacific Telephone Co
	PAPPYS RED BARN furn	Pacific Telephone Co
1940	Johnson Lawrence r S Oxnard bl	Southern California
	Johnson Auto Body Wks	Southern California
	Johnson Elmer C mnch itueneenie riln	Southern California

204 E 5TH

<u>Year</u>	<u>Uses</u>	<u>Source</u>
1980	Texas Place	Polk
1975	Texas Place	Pacific Telephone Co
1940	Carls Radio Den	Southern California
	Carlson E G r Camarillo Its	Southern California
	Carlson George mnch Oxnard	Southern California
	Carlson Hugo mnch Somis rd	Southern California
	Carnes Rita Mrs r Port Huenerne	Southern California

FINDINGS

211 E 5TH

<u>Year</u>	<u>Uses</u>	<u>Source</u>
1975	NEIGHBORHOOD YOUTH CORPS	Pacific Telephone Co

212 E 5TH

<u>Year</u>	<u>Uses</u>	<u>Source</u>
1964	DINOS PLACE	Pacific Telephone Co

214 E 5TH

<u>Year</u>	<u>Uses</u>	<u>Source</u>
1975	CARBAJAL AUTO SERVICE	Pacific Telephone Co

226 E 5TH

<u>Year</u>	<u>Uses</u>	<u>Source</u>
1975	Automotive Supply	Pacific Telephone Co

235 E 5TH

<u>Year</u>	<u>Uses</u>	<u>Source</u>
1975	GATLIN AUTOMOTIVE SUPPLIES	Pacific Telephone Co
	Catlett Jas	Pacific Telephone Co

250 E 5TH

<u>Year</u>	<u>Uses</u>	<u>Source</u>
1975	Ventura County Plan Service	Pacific Telephone Co
	Railroad Scales	Pacific Telephone Co
	WOI	Pacific Telephone Co
	Ventura County Plan Service	Pacific Telephone Co

255 E 5TH

<u>Year</u>	<u>Uses</u>	<u>Source</u>
1975	Oxnard	Pacific Telephone Co

273 E 5TH

<u>Year</u>	<u>Uses</u>	<u>Source</u>
1975	AMTRAK Xntercity Rail Passenger Service Information & Reservations	Pacific Telephone Co
	Passe ner Station	Pacific Telephone Co
	Oxnard	Pacific Telephone Co
	Pacific Fruit Express Co	Pacific Telephone Co
	Freight Station	Pacific Telephone Co
	SOUTHER PACIFIC For Intercity Rail Passenger Service See Amtrak Oxnard	Pacific Telephone Co

FINDINGS

<u>Year</u>	<u>Uses</u>	<u>Source</u>
1940	Camarillo	Southern California
	So Pac Milling Co	Southern California
	Ticket Ofc	Southern California
	El Rio. Oxnard 944M 2	Southern California
	So Pac Motor Transport Co	Southern California

E 5TH OXNRD

204 E 5TH OXNRD

<u>Year</u>	<u>Uses</u>	<u>Source</u>
1975	Texas Place	General Telephone Company of California
1970	Texas Place	General Telephone Company of California

E 5TH OXRIRD

159 E 5TH OXRIRD

<u>Year</u>	<u>Uses</u>	<u>Source</u>
1975	El Obrero Cafe	General Telephone Company of California

E 5th St

100 E 5th St

<u>Year</u>	<u>Uses</u>	<u>Source</u>	
2014	DON MAX CHECK CASHING	EDR Digital Archive	
	LUNA MARIA	EDR Digital Archive	
	DON MAX CHECK CASHING	EDR Digital Archive	
	LUNA MARIA	EDR Digital Archive	
2010	LUNA MARIA	EDR Digital Archive	
	CASA DE CAMBIO CALLE QUINTA	EDR Digital Archive	
	CERVANTES CLEANING	EDR Digital Archive	
	CERVANTES CLEANING	EDR Digital Archive	
	LUNA MARIA	EDR Digital Archive	
	CASA DE CAMBIO CALLE QUINTA	EDR Digital Archive	
2005	A C BEEPERS	EDR Digital Archive	
	CASA DE CAMBIO CALLE QUINTA	EDR Digital Archive	
	JT DUARTE INC	EDR Digital Archive	
	CENDEJAS TERESA	EDR Digital Archive	
	GURTIERREZ ENRIQUE	EDR Digital Archive	
	LUNA MARIA	EDR Digital Archive	
	CASA DE CAMBIO CALLE QUINTA	EDR Digital Archive	

FINDINGS

<u>Year</u>	<u>Uses</u>	<u>Source</u>
2005	A C BEEPERS	EDR Digital Archive
	JT DUARTE INC	EDR Digital Archive
	CENDEJAS TERESA	EDR Digital Archive
	GURTIERREZ ENRIQUE	EDR Digital Archive
	LUNA MARIA	EDR Digital Archive

E 5TH ST

100 E 5TH ST

<u>Year</u>	<u>Uses</u>	<u>Source</u>
2002	JTDUARTEINC	Haines & Company, Inc.
	CAMBIO	Haines & Company, Inc.
	HACIENDA CASADE	Haines & Company, Inc.
	AC BEEPERS	Haines & Company, Inc.
	DUARTEJuan	Haines & Company, Inc.
1986	Turf Liquor Store	Pacific Bell
1985	Turf Liquor Store	Pacific Telephone Co
1980	Turf Liquor Store	Polk
1964	Turf Liquor Store	Pacific Telephone Co
1957	Turf Liquor Store AHU	R. L. Polk & Co.
1949	Kaplan Wm Dorothy liquors	Los Angeles Directory Co.

E 5th St

101 E 5th St

<u>Year</u>	<u>Uses</u>	<u>Source</u>
2014	PHAM PHUONG	EDR Digital Archive
	PHAM PHUONG	EDR Digital Archive
2010	PHAM PHUONG	EDR Digital Archive
	PHAM PHUONG	EDR Digital Archive
2005	PHAM PHUONG	EDR Digital Archive
	PHAM PHUONG	EDR Digital Archive

E 5TH ST

101 E 5TH ST

<u>Year</u>	<u>Uses</u>	<u>Source</u>
2002	BARGAIN	Haines & Company, Inc.
	UPHOLSTERY	Haines & Company, Inc.
	97 CENTS BEST	Haines & Company, Inc.

FINDINGS

<u>Year</u>	<u>Uses</u>	<u>Source</u>
1993	Electromex	GTE
	Electromex	GTE
	Electronic & Acoustical Research	GTE
1986	Decor Furniture	Pacific Bell
1985	OXNARD TOOLS	Pacific Telephone Co
1957	Town House tavern	R. L. Polk & Co.

E 5th St

102 E 5th St

<u>Year</u>	<u>Uses</u>	<u>Source</u>
2014	SANCHEZ JESUS I	EDR Digital Archive
	SANCHEZ JESUS I	EDR Digital Archive
2010	SANCHEZ JESUS I	EDR Digital Archive
	DITEC	EDR Digital Archive
	SANCHEZ JESUS I	EDR Digital Archive
	DITEC	EDR Digital Archive
2005	MEJICO EXPRESS	EDR Digital Archive
	MEJICO EXPRESS	EDR Digital Archive

E 5TH ST

102 E 5TH ST

<u>Year</u>	<u>Uses</u>	<u>Source</u>
2002	COMPUFIXONE	Haines & Company, Inc.
	ELECTRONIC	Haines & Company, Inc.
	OMAR TRAVEL	Haines & Company, Inc.
	ENVIOSMEXPRESS HAPPY	Haines & Company, Inc.

104 E 5TH ST

<u>Year</u>	<u>Uses</u>	<u>Source</u>
1957	Leonardo s Clothing	R. L. Polk & Co.

105 E 5TH ST

<u>Year</u>	<u>Uses</u>	<u>Source</u>
1975	Town House Barber Shop	General Telephone Company of California
	TONZS BILLIARDS	General Telephone Company of California
1964	Gils Town House Barber Shop	Pacific Telephone Co
1957	Lowfhagen Wim	R. L. Polk & Co.
	A&A Tailors 4113 H	R. L. Polk & Co.

FINDINGS

<u>Year</u>	<u>Uses</u>	<u>Source</u>
1949	Hall Gene jwlr	Los Angeles Directory Co.

E 5th St

106 E 5th St

<u>Year</u>	<u>Uses</u>	<u>Source</u>
2014	TRANSPRTE INTRCALIFORNIAS INC	EDR Digital Archive
	TRANSPRTE INTRCALIFORNIAS INC	EDR Digital Archive
2010	GUADA LAJARA INSURANCE SVCS	EDR Digital Archive
	TRANSPRTE INTRCALIFORNIAS INC	EDR Digital Archive
	TRANSPRTE INTRCALIFORNIAS INC	EDR Digital Archive
	GUADA LAJARA INSURANCE SVCS	EDR Digital Archive
2005	PANAAMERICANA CARGO & TRAVEL	EDR Digital Archive
	VISTA AL MAR TRAVEL	EDR Digital Archive
	TRANSPORTES INTERCALIFORNIAS	EDR Digital Archive
	PANAAMERICANA CARGO & TRAVEL	EDR Digital Archive
	VISTA AL MAR TRAVEL	EDR Digital Archive
	TRANSPORTES INTERCALIFORNIAS	EDR Digital Archive

E 5TH ST

106 E 5TH ST

<u>Year</u>	<u>Uses</u>	<u>Source</u>
2002	MEJICO EXPRESS TRANSP	Haines & Company, Inc.
	INTERCALIFORNIAS	Haines & Company, Inc.
	MANSOUR Anlhony	Haines & Company, Inc.
1993	El Paisano Mens Store	GTE
	El Paisano Mens Store	GTE
1986	El Paisano Mens Store	Pacific Bell
1985	El Paisano Mens Store	Pacific Telephone Co
1980	El Paisano Mens Store	Polk
1975	El Paisano Mens Store	General Telephone Company of California
1964	KEYSER PLUMBING CO	Pacific Telephone Co
1957	Landers Used Furn	R. L. Polk & Co.
1949	Apparel and Furnishings	Los Angeles Directory Co.

FINDINGS

E 5th St

108 E 5th St

<u>Year</u>	<u>Uses</u>	<u>Source</u>
2014	PAWN SHOP	EDR Digital Archive
	PAWN SHOP	EDR Digital Archive
2010	PAWN SHOP	EDR Digital Archive
	PAWN SHOP	EDR Digital Archive
2005	PAWN SHOP	EDR Digital Archive
	PAWN SHOP	EDR Digital Archive

E 5TH ST

108 E 5TH ST

<u>Year</u>	<u>Uses</u>	<u>Source</u>
2002	PAWN SHOP	Haines & Company, Inc.
	a THE PAWNSHOP	Haines & Company, Inc.
1986	Oxnard	Pacific Bell
1985	Oxnard	Pacific Telephone Co
1980	Modern Upholstering Co	Polk
1975	Modern Upholstering Co	General Telephone Company of California
1970	Modern Upholstering Co	General Telephone Company of California
1964	El Paisano	Pacific Telephone Co
1957	Christies Newstand	R. L. Polk & Co.

110 E 5TH ST

<u>Year</u>	<u>Uses</u>	<u>Source</u>
2002	BANCOMER TRANSFER	Haines & Company, Inc.
	SERVICE	Haines & Company, Inc.
1985	Mercaderias Andrade	Pacific Telephone Co
1957	Josephs Shoe Shop repr	R. L. Polk & Co.
1949	DIAZ & VELA C M Diaz R L Vela Real Estate Insurance Income Property	Los Angeles Directory Co.

E 5th St

111 E 5th St

<u>Year</u>	<u>Uses</u>	<u>Source</u>
2014	TONYS BILLARD	EDR Digital Archive
	TONYS BILLARD	EDR Digital Archive
2005	JOSEPHINES INTERNATL REST	EDR Digital Archive

FINDINGS

<u>Year</u>	<u>Uses</u>	<u>Source</u>
2005	JOSEPHINES INTERNATL REST	EDR Digital Archive

E 5TH ST

111 E 5TH ST

<u>Year</u>	<u>Uses</u>	<u>Source</u>
2002	TLAOUÉPAOUE	Haines & Company, Inc.
	SALASRaymond	Haines & Company, Inc.
1993	Ilaquepaque	GTE
	Tjia Rubiandoro	GTE
	Ilaquepaque	GTE
1986	Tiaquepaque	Pacific Bell
1985	Tiaquepaque	Pacific Telephone Co
1957	Music Box tavern 4 AH	R. L. Polk & Co.
1949	Kelly Margt restr	Los Angeles Directory Co.

E 5th St

113 E 5th St

<u>Year</u>	<u>Uses</u>	<u>Source</u>
2014	D I S H NETWORK BY DISH SAT TV	EDR Digital Archive
	D I S H NETWORK BY DISH SAT TV	EDR Digital Archive

E 5TH ST

113 E 5TH ST

<u>Year</u>	<u>Uses</u>	<u>Source</u>
2002	XXXX	Haines & Company, Inc.
1993	Casa De Oro	GTE
	Casa De Oro	GTE
1985	Adelitas Cafe	Pacific Telephone Co
1980	Los Pinos Restaurant	Polk
1970	Army & Navy Cafe	General Telephone Company of California
1964	Army & Navy Cafe	Pacific Telephone Co
1957	Army & Navy Cafe A 41 U	R. L. Polk & Co.

FINDINGS

E 5th St

114 E 5th St

<u>Year</u>	<u>Uses</u>	<u>Source</u>
2014	MORALES JOSE	EDR Digital Archive
	MORALES JOSE	EDR Digital Archive
2010	MORALES JOSE	EDR Digital Archive
	MORALES JOSE	EDR Digital Archive
2005	MORALES JOSE	EDR Digital Archive
	MORALES JOSE	EDR Digital Archive

E 5TH ST

114 E 5TH ST

<u>Year</u>	<u>Uses</u>	<u>Source</u>
2002	LA Tenda Nueva	Haines & Company, Inc.
	LA Tenda Nueva	Haines & Company, Inc.
	r MORALESJo We	Haines & Company, Inc.
1993	La Casa Realty	GTE
	La Casa Del Mexicano	GTE
	La Casa Del Mexicano	GTE
1985	La Casa Del Mexicano	Pacific Telephone Co
1980	La Casa Del Mexicano	Polk

E 5th St

115 E 5th St

<u>Year</u>	<u>Uses</u>	<u>Source</u>
2014	JACARANDAS JUICE BAR	EDR Digital Archive
	JACARANDAS JUICE BAR	EDR Digital Archive
2010	JACARANDAS JUICE BAR	EDR Digital Archive
	JACARANDAS JUICE BAR	EDR Digital Archive
2005	JACARANDAS JUICE BAR	EDR Digital Archive
	DONA GLORIA INC A CORPORATION	EDR Digital Archive
	JACARANDAS JUICE BAR	EDR Digital Archive
	DONA GLORIA INC A CORPORATION	EDR Digital Archive

FINDINGS

E 5TH ST

115 E 5TH ST

<u>Year</u>	<u>Uses</u>	<u>Source</u>
2002	XXXX	Haines & Company, Inc.
1980	Crows Nest	Polk
1957	Crows Nest tavern 4 A 3 HU	R. L. Polk & Co.
1949	Diacos Geo P Angela J liquors	Los Angeles Directory Co.

E 5th St

116 E 5th St

<u>Year</u>	<u>Uses</u>	<u>Source</u>
2005	DISCOTECA FIESTA	EDR Digital Archive
	DISCOTECA FIESTA	EDR Digital Archive

E 5TH ST

116 E 5TH ST

<u>Year</u>	<u>Uses</u>	<u>Source</u>
2002	DISCOTECA FIESTA	Haines & Company, Inc.
	5TH STREETJEWELRY	Haines & Company, Inc.
1993	Christies	GTE
	Christies	GTE
1986	Christies	Pacific Bell
1985	Christies	Pacific Telephone Co
1980	Christies	Polk
1975	Christies	General Telephone Company of California
1957	Fifth St Store clothing 4 HU	R. L. Polk & Co.
1949	Byrnes Harry furn	Los Angeles Directory Co.

E 5th St

121 E 5th St

<u>Year</u>	<u>Uses</u>	<u>Source</u>
2014	AEROVIAJES CARNAVAL	EDR Digital Archive
	AEROVIAJES CARNAVAL	EDR Digital Archive
2010	AEROVIAJES CARNAVAL	EDR Digital Archive
	AEROVIAJES CARNAVAL	EDR Digital Archive
2005	AEROVIAJES CARNAVAL	EDR Digital Archive
	AEROVIAJES CARNAVAL	EDR Digital Archive

FINDINGS

E 5TH ST

121 E 5TH ST

<u>Year</u>	<u>Uses</u>	<u>Source</u>
2002	CARNAVAL&TOURS	Haines & Company, Inc.
	VIAJES	Haines & Company, Inc.

122 E 5TH ST

<u>Year</u>	<u>Uses</u>	<u>Source</u>
1957	Vacant	R. L. Polk & Co.

E 5th St

124 E 5th St

<u>Year</u>	<u>Uses</u>	<u>Source</u>
2014	PIO PICA RESTAURANTS	EDR Digital Archive
	PIO PICA RESTAURANTS	EDR Digital Archive
2010	MARISCOS MESON RESTAURANT	EDR Digital Archive
	MARISCOS MESON RESTAURANT	EDR Digital Archive
2005	MARIA ELENA NARANJO	EDR Digital Archive
	MARIA ELENA NARANJO	EDR Digital Archive

E 5TH ST

124 E 5TH ST

<u>Year</u>	<u>Uses</u>	<u>Source</u>
2002	ODUARTE Magdalena	Haines & Company, Inc.
	LOSMOLCAJETES	Haines & Company, Inc.
1993	El Conquistador	GTE
	El Conquistador	GTE
1986	Meyer Alan @Camarillo	Pacific Bell
	ME XICO CITY RE S TAURAN T	Pacific Bell
1985	MEXICO CITY RESTAURANT	Pacific Telephone Co
1980	MEXICO CITY RESTAURANT	Polk
1975	Mexico City Restaurant	General Telephone Company of California
1970	Mexico City Restaurant Panaderia	General Telephone Company of California
1964	Mexico City Restaurant Panaderia	Pacific Telephone Co

FINDINGS

E 5th St

127 E 5th St

<u>Year</u>	<u>Uses</u>	<u>Source</u>
2005	FLEXIBLE INVESTMENTS INC	EDR Digital Archive
	VARIETY AMUSEMENT	EDR Digital Archive
	FLEXIBLE INVESTMENTS INC	EDR Digital Archive
	VARIETY AMUSEMENT	EDR Digital Archive

E 5TH ST

127 E 5TH ST

<u>Year</u>	<u>Uses</u>	<u>Source</u>
2002	DIACOSJim	Haines & Company, Inc.
	VARIETY AMUSEMENTS	Haines & Company, Inc.
1993	Diacos Jim	GTE
	Variety Amusements	GTE
	Diacos Jim	GTE
	Variety Amusements	GTE
	Variety Lighting Supply	GTE
1986	Diacos Jim	Pacific Bell
	i Variety Amusements	Pacific Bell
1985	Diacos Jim	Pacific Telephone Co
	Variety Amusements	Pacific Telephone Co
1980	Diacos Jim	Polk
	Variety Amusements	Polk
1975	Diacos Jim	General Telephone Company of California
	Variety Amusements	General Telephone Company of California
1970	Diacos Jim	General Telephone Company of California
1964	ALLIED APPLIANCE SERV	Pacific Telephone Co
	J & J MAINTENANCE	Pacific Telephone Co
	Richards Barber Shop	Pacific Telephone Co
1957	Allied Appi & Refgr Serv	R. L. Polk & Co.

E 5th St

128 E 5th St

<u>Year</u>	<u>Uses</u>	<u>Source</u>
2014	MONARCA WESTERN BOOT	EDR Digital Archive
	MONARCA WESTERN BOOT	EDR Digital Archive

FINDINGS

<u>Year</u>	<u>Uses</u>	<u>Source</u>
2010	MONARCA WESTERN BOOT	EDR Digital Archive
	MONARCA WESTERN BOOT	EDR Digital Archive
2005	LUNAS WIRELESS	EDR Digital Archive
	LUNAS WIRELESS	EDR Digital Archive

E 5TH ST

128 E 5TH ST

<u>Year</u>	<u>Uses</u>	<u>Source</u>
2002	JT DUARTE INC	Haines & Company, Inc.
1993	La Tienda Nueva westrn apparl	GTE
	La Tienda Nueva westrn apparl	GTE
1986	Latimer P S	Pacific Bell
	La Tienda Nueva mens cithng	Pacific Bell
1985	La Tienda Nueva mens clthng	Pacific Telephone Co
1980	La Tienda Nueva mens clthng	Polk
1975	Latimer Orville D i Margarita @Camarillo	General Telephone Company of California
	La Tienda Nueva mens cithng	General Telephone Company of California
1970	La Tienda Nueva mens citling	General Telephone Company of California
1964	Luevano Octavio C	Pacific Telephone Co
1957	Salvation Army Thrift Store The	R. L. Polk & Co.
1949	OXNARD PEARL DRY CLEANERS	Los Angeles Directory Co.

135 E 5TH ST

<u>Year</u>	<u>Uses</u>	<u>Source</u>
2002	XXXX	Haines & Company, Inc.
1975	Oxnard	General Telephone Company of California
1970	Oxnard	General Telephone Company of California
1957	Teamsters Union Local No	R. L. Polk & Co.

E 5th St

136 E 5th St

<u>Year</u>	<u>Uses</u>	<u>Source</u>
2014	EL PAISANO	EDR Digital Archive
	RED DIAMOND INC	EDR Digital Archive
	TORRES MIGUEL P	EDR Digital Archive
	EL PAISANO	EDR Digital Archive
	RED DIAMOND INC	EDR Digital Archive
	TORRES MIGUEL P	EDR Digital Archive

FINDINGS

<u>Year</u>	<u>Uses</u>	<u>Source</u>
2010	TORRES MIGUEL P	EDR Digital Archive
	RED DIAMOND INC	EDR Digital Archive
	EL PAISANO	EDR Digital Archive
	TORRES MIGUEL P	EDR Digital Archive
	RED DIAMOND INC	EDR Digital Archive
	EL PAISANO	EDR Digital Archive
2005	EL PAISANO	EDR Digital Archive
	REAL COMPUTERS	EDR Digital Archive
	COMUNA UNIVERSAL	EDR Digital Archive
	TORRES MIGUEL P	EDR Digital Archive
	EL PAISANO	EDR Digital Archive
	REAL COMPUTERS	EDR Digital Archive
	COMUNA UNIVERSAL	EDR Digital Archive
	TORRES MIGUEL P	EDR Digital Archive

E 5TH ST

136 E 5TH ST

<u>Year</u>	<u>Uses</u>	<u>Source</u>
2002	STORE	Haines & Company, Inc.
	GABRIE 18 UOlga	Haines & Company, Inc.
	PERFECT CUTS 8 U	Haines & Company, Inc.
	ELPAISANOMENS	Haines & Company, Inc.
	BALLOONS N STUFF	Haines & Company, Inc.
	COMUNA UNIVERSAL	Haines & Company, Inc.
1993	Fiesta Furniture	GTE
	Fiesta Furniture	GTE
1986	FIE S TA FURN ITURE	Pacific Bell
1985	FIESTA FURNITURE	Pacific Telephone Co
1980	FIESTA FURNITURE	Polk
1975	Or	General Telephone Company of California
1957	Walkers Pet Sups 1 HU	R. L. Polk & Co.
	Walkers Gun Shop AHU	R. L. Polk & Co.
1949	Walker Geo L Dorly L s port gds	Los Angeles Directory Co.

138 E 5TH ST

<u>Year</u>	<u>Uses</u>	<u>Source</u>
1970	Pyramid Van & Storage	General Telephone Company of California

FINDINGS

139 E 5TH ST

<u>Year</u>	<u>Uses</u>	<u>Source</u>
1964	Modern Upholstering Co	Pacific Telephone Co
1957	Vacant	R. L. Polk & Co.

E 5th St

144 E 5th St

<u>Year</u>	<u>Uses</u>	<u>Source</u>	
2014	OXNARD IDEAL FURNITURE INC	EDR Digital Archive	
	GIROMEX	EDR Digital Archive	
	AIR QUALITY & BEYOND	EDR Digital Archive	
	JOYERIA REAL	EDR Digital Archive	
	OXNARD IDEAL FURNITURE INC	EDR Digital Archive	
	GIROMEX	EDR Digital Archive	
	AIR QUALITY & BEYOND	EDR Digital Archive	
	JOYERIA REAL	EDR Digital Archive	
2010	GIROMEX	EDR Digital Archive	
	JOYERIA REAL	EDR Digital Archive	
	OXNARD IDEAL FURNITURE INC	EDR Digital Archive	
	GIROMEX	EDR Digital Archive	
	JOYERIA REAL	EDR Digital Archive	
	OXNARD IDEAL FURNITURE INC	EDR Digital Archive	
	2005	FACTORY DIRECT IDEAL FURNITURE	EDR Digital Archive
	GIROMEX	EDR Digital Archive	
	JOYERIA REAL	EDR Digital Archive	
	FACTORY DIRECT IDEAL FURNITURE	EDR Digital Archive	
	GIROMEX	EDR Digital Archive	
	JOYERIA REAL	EDR Digital Archive	

E 5TH ST

144 E 5TH ST

<u>Year</u>	<u>Uses</u>	<u>Source</u>
2002	SVELEZDano	Haines & Company, Inc.
	IDEAL FURNITURE	Haines & Company, Inc.
	GIROMEX	Haines & Company, Inc.
1957	Bekins Van Lines 4 AHU	R. L. Polk & Co.
	Pioneer Truck & Stge Co	R. L. Polk & Co.

FINDINGS

<u>Year</u>	<u>Uses</u>	<u>Source</u>
1949	PIONEER TRUCK AND STORAGE CO Anita M and Harry W Hamilton Jr Agent For Bekins Van Lines Inc Nation wide Hauling Local and Long Distance Hauling Packing Crating Shipp	Los Angeles Directory Co.
	BEKINS VAN LINES INC Pioneer Truck and Storage Co Agents	Los Angeles Directory Co.

145 E 5TH ST

<u>Year</u>	<u>Uses</u>	<u>Source</u>
2002	XXXX	Haines & Company, Inc.
1980	CORONA SHOE REPAIR SHOP	Polk
1975	CORON A S HOE RE PAIR S HOP	General Telephone Company of California
1970	CORON A S HOE RE PAIR S HOP	General Telephone Company of California
1964	CORONA SHOE REPAIR SHOP	Pacific Telephone Co
1957	Corona Shoe Repr 41 HU	R. L. Polk & Co.

151 E 5TH ST

<u>Year</u>	<u>Uses</u>	<u>Source</u>
2002	XXXX	Haines & Company, Inc.
1980	Century Cleaners	Polk
1975	Century Cleaners	General Telephone Company of California
1970	CE N TURY CLE AN E RS	General Telephone Company of California
1964	CENTURY CLEANERS	Pacific Telephone Co
1957	Century Cins	R. L. Polk & Co.
1949	CENTURY CLEANERS W J Tagami Your Satisfaction Is Our Pleasure	Los Angeles Directory Co.
	TAGAMI W J Shizue Century Cleaners	Los Angeles Directory Co.

E 5th St

154 E 5th St

<u>Year</u>	<u>Uses</u>	<u>Source</u>
2010	SUPER TACOS	EDR Digital Archive
	SUPER TACOS	EDR Digital Archive
2005	SUPER TACOS	EDR Digital Archive
	SUPER TACOS	EDR Digital Archive

FINDINGS

E 5TH ST

154 E 5TH ST

<u>Year</u>	<u>Uses</u>	<u>Source</u>
2002	SUPER TACO	Haines & Company, Inc.
1993	Super Taco	GTE
	Super Taco	GTE
1986	Super Taco	Pacific Bell
1985	Super Taco	Pacific Telephone Co
1975	El Amigo	General Telephone Company of California
	E LARDO AN GE LO DOS IN C	General Telephone Company of California
1970	P D Q Drive in	General Telephone Company of California
1964	YELLOW CAB CO	Pacific Telephone Co
1957	Yellow Cab Co 4111 U	R. L. Polk & Co.
1949	Tex & Jacks Automotive Service H W Hunter Jack Sullivan gas sta	Los Angeles Directory Co.

159 E 5TH ST

<u>Year</u>	<u>Uses</u>	<u>Source</u>
2002	XXXX	Haines & Company, Inc.
1980	El Obrero Cafe	Polk
1970	El Obrero	General Telephone Company of California

161 E 5TH ST

<u>Year</u>	<u>Uses</u>	<u>Source</u>
1980	SECOND HAND ROSS	Polk
	Ross Anthony	Polk
1975	PAPPYS RE D BARN furn	General Telephone Company of California
	RE D BARN furn	General Telephone Company of California
1970	HORTONS RE D BARN	General Telephone Company of California
1964	OXNARD CANDY & TOBACCO CO	Pacific Telephone Co
1957	Oxnard Candy & Tobacco Co	R. L. Polk & Co.
	whol AH 1 U	R. L. Polk & Co.
1949	HUDSON AUTOMOBILES Neb Motor Sales Authorized Dealers	Los Angeles Directory Co.
	NEB MOTOR SALES Meyer Nebenzahl Authorized Hudson Dealer	Los Angeles Directory Co.

163 E 5TH ST

<u>Year</u>	<u>Uses</u>	<u>Source</u>
1964	El Habreros Cafe	Pacific Telephone Co

FINDINGS

<u>Year</u>	<u>Uses</u>	<u>Source</u>
1957	De La Rosa Cafe	R. L. Polk & Co.

E 5th St

200 E 5th St

<u>Year</u>	<u>Uses</u>	<u>Source</u>
2014	ELECTRIC MTR SVC MORIWAKI BROS	EDR Digital Archive
	ELECTRIC MTR SVC MORIWAKI BROS	EDR Digital Archive
2010	ELECTRIC MTR SVC MORIWAKI BROS	EDR Digital Archive
	ELECTRIC MTR SVC MORIWAKI BROS	EDR Digital Archive
2005	ELECTRIC MTR SRVC-MRIWAKI BROS	EDR Digital Archive
	ELECTRIC MTR SRVC-MRIWAKI BROS	EDR Digital Archive

E 5TH ST

200 E 5TH ST

<u>Year</u>	<u>Uses</u>	<u>Source</u>
1993	I	GTE
	i Electric Works @Newbury Park @	GTE
	I	GTE
	Electric Image The	GTE
1986	Electric Motor Service Moriwaki Bros	Pacific Bell
	Moriwaki Bros Electric Motor Service	Pacific Bell
1980	Electric Motor Service Moriwaki Bros	Polk
	Moriwaki Bros Electric Motor Service	Polk
1975	MORIW AKI BROS E LE CTRIC MOTOR S E RVICE	General Telephone Company of California
	E LE CTRIC MOTOR S E RVICEMORIW AKI BROS	General Telephone Company of California
1970	MORIW AKI BROS E LE CTRIC MOTOR S E RVICE	General Telephone Company of California
1964	Electric Motor Serv	Pacific Telephone Co
	Moriwaki Takanori motors	Pacific Telephone Co
1957	Elec Mtr Serv 411 HU	R. L. Polk & Co.

203 E 5TH ST

<u>Year</u>	<u>Uses</u>	<u>Source</u>
2002	XXXX	Haines & Company, Inc.
1986	Mikes General erchandise	Pacific Bell
1985	Mikes General Merchandise	Pacific Telephone Co
1957	Rosalez Cecilia Mrs	R. L. Polk & Co.

FINDINGS

<u>Year</u>	<u>Uses</u>	<u>Source</u>
1957	Carta Blanca Cafe AHU	R. L. Polk & Co.

E 5th St

204 E 5th St

<u>Year</u>	<u>Uses</u>	<u>Source</u>
2005	TEXAS PLACE	EDR Digital Archive
	TEXAS PLACE	EDR Digital Archive

E 5TH ST

204 E 5TH ST

<u>Year</u>	<u>Uses</u>	<u>Source</u>
2002	TEXASPLACETRE	Haines & Company, Inc.
	JUAREZ Fehpe	Haines & Company, Inc.
1964	CARLS RADIO DEN	Pacific Telephone Co
1957	Carls Radio Den telv & radio	R. L. Polk & Co.
1949	CARLS RADIO DEN Ted Williams Radios and Supplies	Los Angeles Directory Co.

E 5th St

210 E 5th St

<u>Year</u>	<u>Uses</u>	<u>Source</u>
2014	EL TACO DE MEXICO	EDR Digital Archive
	EL TACO DE MEXICO	EDR Digital Archive
2010	EL TACO DE MEXICO	EDR Digital Archive
	EL TACO DE MEXICO	EDR Digital Archive
2005	EL TACO DE MEXICO	EDR Digital Archive
	EL TACO DE MEXICO	EDR Digital Archive

E 5TH ST

210 E 5TH ST

<u>Year</u>	<u>Uses</u>	<u>Source</u>
2002	ELTACODE M	Haines & Company, Inc.
1993	El Taco De Mexico	GTE
	El Taco De Mexico	GTE
1986	El Taco De Mexico	Pacific Bell
1964	Imperial Cafe	Pacific Telephone Co
1957	Imperial Cafe AHU	R. L. Polk & Co.

FINDINGS

<u>Year</u>	<u>Uses</u>	<u>Source</u>
1949	Alvarez Bonifacio Philipa gro	Los Angeles Directory Co.

E 5th St

211 E 5th St

<u>Year</u>	<u>Uses</u>	<u>Source</u>
2014	STEREO CITY	EDR Digital Archive
	STEREO CITY	EDR Digital Archive
2010	STEREO CITY	EDR Digital Archive
	STEREO CITY	EDR Digital Archive
2005	STEREO CITY	EDR Digital Archive
	STEREO CITY	EDR Digital Archive

E 5TH ST

211 E 5TH ST

<u>Year</u>	<u>Uses</u>	<u>Source</u>
1993	Carbajal Furniture	GTE
	Carbajal Gloria	GTE
	Carbajal Furniture	GTE
1985	Anointed Recordings	Pacific Telephone Co
1970	Channel Industrial Supply	General Telephone Company of California
	AN DE RS ON IN DUS TRIAL S UPPLY	General Telephone Company of California
1964	Channel Industrial Supply Inc	Pacific Telephone Co

E 5th St

214 E 5th St

<u>Year</u>	<u>Uses</u>	<u>Source</u>
2014	G ESTEREOS	EDR Digital Archive
	PROFESSIONAL WINDOW TINTING	EDR Digital Archive
	PROFESSIONAL WINDOW TINTING	EDR Digital Archive
	G ESTEREOS	EDR Digital Archive
2010	AUTOMOTIVE CLINIC	EDR Digital Archive
	G ESTEREOS	EDR Digital Archive
	AUTOMOTIVE CLINIC	EDR Digital Archive
	G ESTEREOS	EDR Digital Archive
2005	AUTOMOTIVE CLINIC	EDR Digital Archive
	AUSINS	EDR Digital Archive
	AUTOMOTIVE CLINIC	EDR Digital Archive

FINDINGS

<u>Year</u>	<u>Uses</u>	<u>Source</u>
2005	AUSINS	EDR Digital Archive

E 5TH ST

214 E 5TH ST

<u>Year</u>	<u>Uses</u>	<u>Source</u>
2002	GEsteros Deo	Haines & Company, Inc.
	AUTOMOTIVE	Haines & Company, Inc.
1993	Ausins	GTE
	Automotive Clinic	GTE
	Automotive Clinic	GTE
	Ausins	GTE
1986	Automotive Clinic	Pacific Bell
	Tonys TV Repair Shop	Pacific Bell
1985	Automotive Clinic	Pacific Telephone Co
	Tonys TV Repair Shop	Pacific Telephone Co
1980	SUPER SERVICIO VILLAREAL	Polk
1975	CARBAJAL AUTO S E RVICE	General Telephone Company of California
1970	CLAMPITT BRAKE & ALIGN ME N T	General Telephone Company of California
1964	CLAMPITT BRAKE & ALIGNMENT	Pacific Telephone Co
	G & D Auto Repair	Pacific Telephone Co
1957	Cal Rod Mtrs autos 4 HU	R. L. Polk & Co.
1949	Cabrera Andw Tomasita autos	Los Angeles Directory Co.

225 E 5TH ST

<u>Year</u>	<u>Uses</u>	<u>Source</u>
2002	XXXX	Haines & Company, Inc.

E 5th St

226 E 5th St

<u>Year</u>	<u>Uses</u>	<u>Source</u>
2010	MARTINEZ PET STORE	EDR Digital Archive
	MARTINEZ PET STORE	EDR Digital Archive
2005	OXNARD CARBURATOR	EDR Digital Archive
	OXNARD CARBURATOR	EDR Digital Archive

FINDINGS

E 5TH ST

226 E 5TH ST

<u>Year</u>	<u>Uses</u>	<u>Source</u>
2002	OXNRDCARBURETOR	Haines & Company, Inc.
1986	OXN ARD CARBURE TOR CO	Pacific Bell
1985	OXNARD CARBURETOR CO	Pacific Telephone Co
1980	AUTOMOTIVE SUPPLY	Polk
1975	Automotive Supply	General Telephone Company of California
1970	Oxnard	General Telephone Company of California
1964	Oxnard	Pacific Telephone Co

E 5th St

228 E 5th St

<u>Year</u>	<u>Uses</u>	<u>Source</u>
2014	DIGITAL SIGNS	EDR Digital Archive
	DIGITAL SIGNS	EDR Digital Archive
2010	DIGITAL SIGNS	EDR Digital Archive
	ROMAN APPLIANCE REPAIR	EDR Digital Archive
	ROMAN APPLIANCE REPAIR	EDR Digital Archive
	DIGITAL SIGNS	EDR Digital Archive
2005	1000 COLORS CARPET & TILE	EDR Digital Archive
	VICTORS JEWELERS	EDR Digital Archive
	LA OPORTINIDAD CLASSIFIEDS	EDR Digital Archive
	1000 COLORS CARPET & TILE	EDR Digital Archive
	VICTORS JEWELERS	EDR Digital Archive
	LA OPORTINIDAD CLASSIFIEDS	EDR Digital Archive

E 5TH ST

228 E 5TH ST

<u>Year</u>	<u>Uses</u>	<u>Source</u>
2002	GOLDENSTATE	Haines & Company, Inc.

235 E 5TH ST

<u>Year</u>	<u>Uses</u>	<u>Source</u>
2002	GOOL COAST	Haines & Company, Inc.
	INDUSTRIAL SUPPLY	Haines & Company, Inc.
1993	N APA AUTO PARTS	GTE
	N APA AUTO PARTS	GTE

FINDINGS

<u>Year</u>	<u>Uses</u>	<u>Source</u>
1986	CATUN AUTOMOTIVE SUPPLIES	Pacific Bell
1985	CATLIN AUTOMOTIVE SUPPLIES	Pacific Telephone Co
1980	CATLIN AUTOMOTIVE SUPPLIES	Polk
1975	CATLIN AUTOMOTIVE SUPPLIES	General Telephone Company of California
1970	CATLIN AUTOMOTIVE SUPPLIES	General Telephone Company of California
1964	CATLIN AUTOMOTIVE SUPPLIES	Pacific Telephone Co

238 E 5TH ST

<u>Year</u>	<u>Uses</u>	<u>Source</u>
2002	XXXX	Haines & Company, Inc.
1993	EDS GLASS & SCREEN CO	GTE
	Mountain View Screen & Glass	GTE
	Mountain View Screen & Glass	GTE
	From Ventura Telephones Call	GTE
1986	From Ventura Telephones Call	Pacific Bell
1985	EDS GLASS & SCREEN CO	Pacific Telephone Co

250 E 5TH ST

<u>Year</u>	<u>Uses</u>	<u>Source</u>
2002	CAPSUTO Kel Oi	Haines & Company, Inc.
1993	Ventura County Rape Crisis Center	GTE
	Ventura County Railway Co	GTE
	Ventura County Railway Co	GTE
1986	Freight Ofc	Pacific Bell
1985	Ventura County Railway Co Freight Ofc	Pacific Telephone Co
1980	Ventura County Railway Co	Polk
1975	Ofc	General Telephone Company of California
	Railroad Scales	General Telephone Company of California

255 E 5TH ST

<u>Year</u>	<u>Uses</u>	<u>Source</u>
1993	Package Delivery Express	GTE
	Package Delivery Express	GTE
1986	Tri Modal Distribution	Pacific Bell
1985	Godfrey Express	Pacific Telephone Co
1980	Pacific Motor Trucking Co	Polk
1975	PACIFIC MOTOR TRUCKING CO	General Telephone Company of California
	Ojai Thousand Oaks Santa Barbara Ventura	General Telephone Company of California
	No Charge Ask Opr For	General Telephone Company of California

FINDINGS

<u>Year</u>	<u>Uses</u>	<u>Source</u>
1970	PACIFIC MUTUAL LIFE INSURANCE COMPANY	General Telephone Company of California
	No Charge Ask Opr for	General Telephone Company of California
	Dial Opr for	General Telephone Company of California
	Ojai	General Telephone Company of California
	PAC MOTOR TRUCKING CO	General Telephone Company of California
1964	PAC MOTOR TRUCKING CO	Pacific Telephone Co

E 5th St

273 E 5th St

<u>Year</u>	<u>Uses</u>	<u>Source</u>
2005	UNION PACIFIC RAILROAD COMPANY	EDR Digital Archive
	UNION PACIFIC RAILROAD COMPANY	EDR Digital Archive

E 5TH ST

273 E 5TH ST

<u>Year</u>	<u>Uses</u>	<u>Source</u>
1986	Passenger Station	Pacific Bell
	Package Express Service	Pacific Bell
	Freight Station	Pacific Bell
	Simi Valley	Pacific Bell
	No Charge Ask Opr For	Pacific Bell
	Police Dept	Pacific Bell
	No Charge Ask Opr For	Pacific Bell
1985	Passenger Station	Pacific Telephone Co
	Package Express Service	Pacific Telephone Co
	SOUTHERN PACIFIC TRANSPORTATION CO Oxnard Freight Station	Pacific Telephone Co
	Police Dept	Pacific Telephone Co
1980	AMTRAK Intercity Rail Passenger Service Information & Reservations	Polk
	Passenger Station	Polk
	AMTRAK Intercity Rail Passenger Service Information & Reservations	Polk
	Package Express Service	Polk
	Pacific Fruit Express Co	Polk
1975	No Charge Ask Opr For	General Telephone Company of California
	Passenger Station	General Telephone Company of California

FINDINGS

<u>Year</u>	<u>Uses</u>	<u>Source</u>
1975	Pacific Fruit Express Co	General Telephone Company of California
	See Amtrak Oxnard Freight Station	General Telephone Company of California
	Sinni Valley	General Telephone Company of California
	No Charge Ask Opr For	General Telephone Company of California
	Police Dept	General Telephone Company of California
	Police Dept	Pacific Telephone Co
	SOUTHER PACIFIC For Intercity Rail Passenger Service See Amtrak Oxnard	Pacific Telephone Co
1970	Pac Fruit Express Co	General Telephone Company of California
	Depot	General Telephone Company of California
	Saticoy	General Telephone Company of California
	No Charge ask Opr for	General Telephone Company of California
	Police Dept	General Telephone Company of California
	Roadmaster	General Telephone Company of California
	Trainmaster	General Telephone Company of California
1964	Roadmaster	Pacific Telephone Co
	Trainmaster	Pacific Telephone Co
	Pac Fruit Express Co	Pacific Telephone Co
	Oxnard Depot	Pacific Telephone Co
1957	Sou Pac Co ticket ofc	R. L. Polk & Co.
1949	Southern Pacific Co T L Sheffer agt	Los Angeles Directory Co.

289 E 5TH ST

<u>Year</u>	<u>Uses</u>	<u>Source</u>
2002	5TH E 9333 CONT	Haines & Company, Inc.
	BROSELECTRIC MTR	Haines & Company, Inc.
	MORIWAKI	Haines & Company, Inc.
	SVMORIWAKI BROS	Haines & Company, Inc.
	ELECTRIC MTR	Haines & Company, Inc.
	MORIWAKI Takanon	Haines & Company, Inc.

385 E 5TH ST

<u>Year</u>	<u>Uses</u>	<u>Source</u>
1949	Tide Water Associated Oil Co N H Mc Kay agt oils	Los Angeles Directory Co.

FINDINGS

E 5th Street

200 E 5th Street

<u>Year</u>	<u>Uses</u>	<u>Source</u>
1996	ALL AMERICAN REALTY	Pacific Bell
	WATSON AGENCY DALE	Pacific Bell
	COFCO MANAGEMENT	Pacific Bell
	SIGNS UNSIMITED	Pacific Bell
1993	DOUDIN S URAN CE S E RVICE S IN C	GTE
	Doud Jas R Jr ins	GTE
	DOUDIN S URAN CE S E RVICE S IN C	GTE
	Doud Jas R Jr ins	GTE
	I	GTE
	Electric Image The	GTE
	I	GTE
	i Electric Works @Newbury Park @	GTE
1986	Electric Motor Service Moriwaki Bros	Pacific Bell
	Moriwaki Bros Electric Motor Service	Pacific Bell
	Centerpoint Mall @Oxnard@	Pacific Bell
1980	BONDS JEWELERS	Polk
	Electric Motor Service Moriwaki Bros	Polk
	Moriwaki Bros Electric Motor Service	Polk
1976	Electric Motors Service	R. L. Polk & Co.
	Bonds Jewelers Inc	R. L. Polk & Co.
1975	E LE CTRIC MOTOR S E RVICEMORIWA AKI BROS	General Telephone Company of California
	MORIWA KI BROS E LE CTRIC MOTOR S E RVICE	General Telephone Company of California
1970	MORIWA KI BROS E LE CTRIC MOTOR S E RVICE	General Telephone Company of California
1965	ELECTRIC MOTOR SERVICE	R. L. Polk & Co.
	VACANT	R. L. Polk & Co.
1964	Electric Motor Serv	Pacific Telephone Co
	Moriwaki Takanori motors	Pacific Telephone Co
1961	Elec Mtr Serv AHU	R. L. Polk & Co.
1957	Security First National Bank Building Kromm Chas F lawyer ABHU	R. L. Polk & Co.
	Elec Mtr Serv 411 HU	R. L. Polk & Co.
1953	Security First National Bank of LA EU	R. L. Polk & Co. of California
	Security First National Bank Building mez 1 Kiromm Chas F lawye	R. L. Polk & Co. of California

FINDINGS

<u>Year</u>	<u>Uses</u>	<u>Source</u>
1949	Life Insurance Co of Hartford	Los Angeles Directory Co.
	HUMMEL PAUL A Eliz District Agent of The Connecticut Mutual	Los Angeles Directory Co.
	Life Insurance Co of Hartford	Los Angeles Directory Co.
	HUMMEL PAUL A Eliz District Agent of The Connecticut Mutual	Los Angeles Directory Co.
	Christian Science Reading Room	Los Angeles Directory Co.
	Dering John E acct	Los Angeles Directory Co.
	GUSTAFSON ROSENMUND Roy A Gustafson H F Rosenmund Attorneys At Law	Los Angeles Directory Co.
	Heffernan Horace lawyer	Los Angeles Directory Co.
	Heily Neil D lawyer	Los Angeles Directory Co.
	Hess Kenneth H archt	Los Angeles Directory Co.
	Security First National Bank Building	Los Angeles Directory Co.
1930	204 Security First National	Los Angeles Directory Co.
	Sank of Los Angeles	Los Angeles Directory Co.
	Security First National Build	Los Angeles Directory Co.
	Filipino Federation of Amer	Los Angeles Directory Co.
	Durley & Downes lawyers	Los Angeles Directory Co.
	Staire H M dentist	Los Angeles Directory Co.
	Waters A R pub acct	Los Angeles Directory Co.

210 E 5th Street

<u>Year</u>	<u>Uses</u>	<u>Source</u>
2002	ELTACODE M	Haines & Company, Inc.
1996	CITY OF OXNARD EMPLOYEE	Pacific Bell
	CUTCO CUTLERY	Pacific Bell
	WEBER ALAND	Pacific Bell
	L M DISTRUTION	Pacific Bell
1993	City Of Oxnard Employee Credit Union	GTE
	El Taco De Mexico	GTE
	City Of Oxnard Employee Credit Union	GTE
	El Taco De Mexico	GTE
1986	El Taco De Mexico	Pacific Bell
	Oxnard	Pacific Bell
1985	SANTA BARBARA OPTICAL CO Oxnard	Pacific Telephone Co
1980	Oxnard	Polk
	SANTA BARBARA OPTICAL CO	Polk
1976	Mi Rebancha restr	R. L. Polk & Co.

FINDINGS

<u>Year</u>	<u>Uses</u>	<u>Source</u>
1965	VACANT	R. L. Polk & Co.
	LA OAXAQUEN	R. L. Polk & Co.
1964	Imperial Cafe	Pacific Telephone Co
1961	Imperial Cafe tavern hu	R. L. Polk & Co.
	Martel Emilio	R. L. Polk & Co.
1957	Imperial Cafe AHU	R. L. Polk & Co.
	Berkowitz Jack H lwyr	R. L. Polk & Co.
1953	Vacant	R. L. Polk & Co. of California
	Imperial Cafe EU	R. L. Polk & Co. of California
	Cox Blanche	R. L. Polk & Co. of California
1949	Alvarez Bonifacio Philipa gro	Los Angeles Directory Co.

E 6RN PORTL UE

256 E 6RN PORTL UE

<u>Year</u>	<u>Uses</u>	<u>Source</u>
1975	Gireen Dean	General Telephone Company of California

E 6TH

209 E 6TH

<u>Year</u>	<u>Uses</u>	<u>Source</u>
1964	Gonzales Jim S	Pacific Telephone Co

225 E 6TH

<u>Year</u>	<u>Uses</u>	<u>Source</u>
1986	Vega Eva Rodriguez	Pacific Bell

E 6TH ST

1 E 6TH ST

<u>Year</u>	<u>Uses</u>	<u>Source</u>
1961	south of 5th	R. L. Polk & Co.

12 E 6TH ST

<u>Year</u>	<u>Uses</u>	<u>Source</u>
1975	Leder Elfriede Eva	General Telephone Company of California

13 E 6TH ST

<u>Year</u>	<u>Uses</u>	<u>Source</u>
2002	t 0 XXX	Haines & Company, Inc.

FINDINGS

15 E 6TH ST

<u>Year</u>	<u>Uses</u>	<u>Source</u>
1961	7 La Cha Cha Cha Cafe restr	R. L. Polk & Co.

23 E 6TH ST

<u>Year</u>	<u>Uses</u>	<u>Source</u>
1949	Escazida Epifanio Lupe lab	Los Angeles Directory Co.

E 6th St

100 E 6th St

<u>Year</u>	<u>Uses</u>	<u>Source</u>
2010	LOCKEN EUGENE D DO	EDR Digital Archive
	LOCKEN EUGENE D DO	EDR Digital Archive

E 6TH ST

124 E 6TH ST

<u>Year</u>	<u>Uses</u>	<u>Source</u>
1949	Guerrero Maria M cook	Los Angeles Directory Co.
	Ramirez Jose C Henrietta farmwkr	Los Angeles Directory Co.
	Rios Rachel G Mrs hospwkr	Los Angeles Directory Co.

127 E 6TH ST

<u>Year</u>	<u>Uses</u>	<u>Source</u>
2002	SALAS Raymond	Haines & Company, Inc.
	E Btar	Haines & Company, Inc.
1976	Ambrosios Pool Room	R. L. Polk & Co.
1975	Saturnino Ambrosio V	Pacific Telephone Co
	Saturnino Ambrosio V	General Telephone Company of California
1970	Saturnine Ambrosio V	General Telephone Company of California
1965	AMBROSIOS POOL ROOM	R. L. Polk & Co.
1964	Saturnino Ambrosio V	Pacific Telephone Co
1961	Ambrosios Pool Room	R. L. Polk & Co.

128 E 6TH ST

<u>Year</u>	<u>Uses</u>	<u>Source</u>
2002	GONZALEZAna Araceli	Haines & Company, Inc.
	SDELATORRE Micaeia	Haines & Company, Inc.
	DONA MICKEYS	Haines & Company, Inc.
	RESTAURANT	Haines & Company, Inc.

FINDINGS

<u>Year</u>	<u>Uses</u>	<u>Source</u>
2002	LOPEZCamic : CAP 1 TO Dasy Deiflila	Haines & Company, Inc. Haines & Company, Inc.
1993	Donia Mickeys Restaurant & Taqueria Palafox Jesus Villegas Esperanza Donia Mickeys Restaurant & Taqueria Donia Philip Palafox Jesus Villegas Esperanza	GTE GTE GTE GTE GTE GTE GTE
1980	Moreno Ramiro	Polk
1976	La Victoria Cafe	R. L. Polk & Co.
1965	LA TEPIQUINA CAFE	R. L. Polk & Co.
1964	La Tepiquina	Pacific Telephone Co
1961	El Charro Cafe tavern 4 HU	R. L. Polk & Co.
1949	Garcia Jose M Della restr	Los Angeles Directory Co.

E 6th St

131 E 6th St

<u>Year</u>	<u>Uses</u>	<u>Source</u>
2014	OCOTLAN RESTAURANT OCOTLAN RESTAURANT	EDR Digital Archive EDR Digital Archive
2010	OCOTLAN RESTAURANT OCOTLAN RESTAURANT	EDR Digital Archive EDR Digital Archive
2005	OCOTLAN RESTAURANT NANCYS CAFE OCOTLAN RESTAURANT NANCYS CAFE	EDR Digital Archive EDR Digital Archive EDR Digital Archive EDR Digital Archive

E 6TH ST

131 E 6TH ST

<u>Year</u>	<u>Uses</u>	<u>Source</u>
1986	Nuevo Carmelitas Cafe	Pacific Bell
1985	Confesor Torres Lopes	Pacific Telephone Co
1980	El Nuevo Carmelitas	Polk
1976	Mi Terra Cafe tavern	R. L. Polk & Co.
1970	MI Tierra Cafe	General Telephone Company of California
1965	MI TERRA CAFE TAVERN	R. L. Polk & Co.

FINDINGS

<u>Year</u>	<u>Uses</u>	<u>Source</u>
1965	I RAMOS JOHN	R. L. Polk & Co.
1964	Mi Tierra Cafe	Pacific Telephone Co
1961	Cabana Cafe tavern	R. L. Polk & Co.

132 E 6TH ST

<u>Year</u>	<u>Uses</u>	<u>Source</u>
2002	ORELLANAM	Haines & Company, Inc.
1976	No Return	R. L. Polk & Co.
1961	Vacant	R. L. Polk & Co.
	Vacant	R. L. Polk & Co.
1949	Garcia Jesus mgr J M Garcia	Los Angeles Directory Co.
	Figueroa Hazel M	Los Angeles Directory Co.
1940	Garcia Joe M r	Southern California
	Garden Maintenance Serv Pleasnt Vally rd. Oxnard 970 MKI	Southern California

137 E 6TH ST

<u>Year</u>	<u>Uses</u>	<u>Source</u>
2002	XXXX	Haines & Company, Inc.
1949	Costillo Leon R Inez lab	Los Angeles Directory Co.

139 E 6TH ST

<u>Year</u>	<u>Uses</u>	<u>Source</u>
1961	Vacant	R. L. Polk & Co.
1949	Lopez Yrineo lab	Los Angeles Directory Co.
	Fajardo Gregory Jessie dr	Los Angeles Directory Co.
	Garcia Serafina wid Anastico	Los Angeles Directory Co.

140 E 6TH ST

<u>Year</u>	<u>Uses</u>	<u>Source</u>
2002	MOAGALLANESD	Haines & Company, Inc.
1976	Capri Inn restr	R. L. Polk & Co.
1975	Capri Inn	Pacific Telephone Co
1970	Capri Inn	General Telephone Company of California
1965	VACANT	R. L. Polk & Co.
1961	Idas PI tavern hu	R. L. Polk & Co.
1949	Garcia Clarence M Josephine restr	Los Angeles Directory Co.

FINDINGS

144 E 6TH ST

<u>Year</u>	<u>Uses</u>	<u>Source</u>
1976	Santiago Romero	R. L. Polk & Co.
	Juaritos Cafe	R. L. Polk & Co.
1975	JUARITOS CATE RIN G	General Telephone Company of California
	JUARITOS CATERING	Pacific Telephone Co
1965	REAR LOPEZ JOE	R. L. Polk & Co.
	VACANT	R. L. Polk & Co.
1961	Sixth Street Cafe tavern hu	R. L. Polk & Co.

145 E 6TH ST

<u>Year</u>	<u>Uses</u>	<u>Source</u>
1986	Ceclos Cafe	Pacific Bell
1980	Cecils Cafe	Polk
1976	Cecils Cafe	R. L. Polk & Co.
1970	Cecils Cafe	General Telephone Company of California
1965	CECILS CAFE TAVERN	R. L. Polk & Co.
1964	Cecils Cafe	Pacific Telephone Co
1961	Cecils Cafe tavern hu	R. L. Polk & Co.
1949	Esparza Agustine restr	Los Angeles Directory Co.

150 E 6TH ST

<u>Year</u>	<u>Uses</u>	<u>Source</u>
1976	El Rosque Cafe	R. L. Polk & Co.
1970	El Bosque Cafe	General Telephone Company of California
1965	EL BOSQUE CAFE TAVERN	R. L. Polk & Co.
1964	El Bosque Cafe	Pacific Telephone Co
1961	6TH EAST Contd	R. L. Polk & Co.
	Vacant	R. L. Polk & Co.

154 E 6TH ST

<u>Year</u>	<u>Uses</u>	<u>Source</u>
1980	La Hacienda	Polk
1976	La Hacienda tavern	R. L. Polk & Co.
1975	La Hacienda Cafe	Pacific Telephone Co
	La Hacienda	Pacific Telephone Co
1965	HASIENDA CAFE	R. L. Polk & Co.
1964	La Hacienda Cafe	Pacific Telephone Co
1961	La Hacienda Cafe tavern hu	R. L. Polk & Co.
1949	Santellan Higini Rafaela restr	Los Angeles Directory Co.

FINDINGS

155 E 6TH ST

<u>Year</u>	<u>Uses</u>	<u>Source</u>
1976	Cecilios Pool Hall	R. L. Polk & Co.
1965	CECILIOS POOL HALL	R. L. Polk & Co.
1961	Englishs Pool Hall 4 HU	R. L. Polk & Co.
1949	Costellanos Antonio Maria billiards	Los Angeles Directory Co.
	Orozco Rafael barber	Los Angeles Directory Co.

157 E 6TH ST

<u>Year</u>	<u>Uses</u>	<u>Source</u>
1976	Cha Cha restr	R. L. Polk & Co.
1965	LA CHA CHA CHA CAFE	R. L. Polk & Co.
1949	Oxnard Music Service M J Trevino	Los Angeles Directory Co.
1940	Pevery Chas bevrgs	Southern California
	Milwaukee Brewery Distrs	Southern California

169 E 6TH ST

<u>Year</u>	<u>Uses</u>	<u>Source</u>
1964	Mendez Richard M I	Pacific Telephone Co

201 E 6TH ST

<u>Year</u>	<u>Uses</u>	<u>Source</u>
1949	Riddell Chester	Los Angeles Directory Co.

205 E 6TH ST

<u>Year</u>	<u>Uses</u>	<u>Source</u>
1949	Calderon John L Phyllis R lab	Los Angeles Directory Co.

209 E 6TH ST

<u>Year</u>	<u>Uses</u>	<u>Source</u>
2002	Mansela	Haines & Company, Inc.
	MENDOZA Garcia	Haines & Company, Inc.
1993	Gonzales Jim S	GTE
	Gonzales Jim S	GTE
1986	Gonzales Jim S	Pacific Bell
1985	Gonzales Jim S	Pacific Telephone Co
1980	Gonzales Jim S	Polk
1976	Gonzales James S	R. L. Polk & Co.
1975	Gonzales Jim S	General Telephone Company of California
	Gonzales Jim S	Pacific Telephone Co
1970	Gonzales Jim S	General Telephone Company of California

FINDINGS

<u>Year</u>	<u>Uses</u>	<u>Source</u>
1965	SENDEJAS TRINIDAD MRS	R. L. Polk & Co.
1961	Sendejas Trinidad 4 HU	R. L. Polk & Co.
1949	Kawata Hajeme language tchr	Los Angeles Directory Co.
1940	Kawata Hajime r	Southern California

216 E 6TH ST

<u>Year</u>	<u>Uses</u>	<u>Source</u>
1949	Roycha Sofia	Los Angeles Directory Co.
	Roycha Cencia agrlwrk	Los Angeles Directory Co.

217 E 6TH ST

<u>Year</u>	<u>Uses</u>	<u>Source</u>
2002	XXXX	Haines & Company, Inc.
1986	Rivera Augustina	Pacific Bell
1985	Rivera Augustina	Pacific Telephone Co
1980	Rivera Augustina	Polk
1976	Conteres Vis	R. L. Polk & Co.
1975	Montes Antonia	Pacific Telephone Co
	Montes Antonia	General Telephone Company of California
1970	MON TES AUTO PARTS	General Telephone Company of California
	Montes Antonia	General Telephone Company of California
1965	MONTEY ANTONIA MRS	R. L. Polk & Co.
1961	Vacant	R. L. Polk & Co.
1949	Contreras Aug Josephine lab	Los Angeles Directory Co.

219 E 6TH ST

<u>Year</u>	<u>Uses</u>	<u>Source</u>
1976	No Return	R. L. Polk & Co.
1965	CGRDERO FRANCES	R. L. Polk & Co.
1964	Cordero Frances	Pacific Telephone Co
1961	Cordero Fraces Mrs	R. L. Polk & Co.
1949	Islas Gregory Felipa fruitwkr	Los Angeles Directory Co.
	Gomez Francisco fruitwkr	Los Angeles Directory Co.
	Islas Fabian lab	Los Angeles Directory Co.

220 E 6TH ST

<u>Year</u>	<u>Uses</u>	<u>Source</u>
1965	HURTADO MICAULA MRS	R. L. Polk & Co.
1964	Natera Raymond	Pacific Telephone Co
1961	Natera Ray	R. L. Polk & Co.

FINDINGS

<u>Year</u>	<u>Uses</u>	<u>Source</u>
1949	Natera Raymond Betty mech Valentine Motors	Los Angeles Directory Co.
	Rubio Isidro	Los Angeles Directory Co.
	Rubio Santos Mrs	Los Angeles Directory Co.

222 E 6TH ST

<u>Year</u>	<u>Uses</u>	<u>Source</u>
1949	Diaz Joe S Jimmie V	Los Angeles Directory Co.
	Murro Lorenza wid Juan	Los Angeles Directory Co.

224 E 6TH ST

<u>Year</u>	<u>Uses</u>	<u>Source</u>
1949	Pina Emilio Mary lab	Los Angeles Directory Co.
	Pina Cipriano lab	Los Angeles Directory Co.

225 E 6TH ST

<u>Year</u>	<u>Uses</u>	<u>Source</u>
2002	VEGA Ea	Haines & Company, Inc.
1980	Vega Eva Rodriguez	Polk
1965	j ESPINOSA JUAN	R. L. Polk & Co.
	VACANT	R. L. Polk & Co.
1961	k Sanchez Jennie Mrs	R. L. Polk & Co.
	Vacant	R. L. Polk & Co.

231 E 6TH ST

<u>Year</u>	<u>Uses</u>	<u>Source</u>
2002	XXXX	Haines & Company, Inc.
1986	Sanchez Ricarda	Pacific Bell
1985	Sanchez Ricarda	Pacific Telephone Co
1980	Sanchez Ricarda	Polk
	Castro Jose C	Polk
1965	NUNEZ MARTHA MRS	R. L. Polk & Co.
	J VALENCIA VICKI MRS	R. L. Polk & Co.
1964	Luna Martha	Pacific Telephone Co
1961	Lopez Niola Mrs	R. L. Polk & Co.
	Moya Henry	R. L. Polk & Co.
1949	Ontiveros Pilar H Josephine dr	Los Angeles Directory Co.

FINDINGS

233 E 6TH ST

<u>Year</u>	<u>Uses</u>	<u>Source</u>
1976	Lanthez Javier	R. L. Polk & Co.
	No Return	R. L. Polk & Co.
1965	SANCHEZ MARIA S MRS	R. L. Polk & Co.
	ROSALES ALBERTO	R. L. Polk & Co.
1964	Ricon Alberto R	Pacific Telephone Co
1961	Majeno Ramona Mrs	R. L. Polk & Co.
1949	Montoya Rachel Mrs wtr	Los Angeles Directory Co.

E 6th St

234 E 6th St

<u>Year</u>	<u>Uses</u>	<u>Source</u>
2005	RESCUE MISSION ALLIANCE	EDR Digital Archive
	RESCUE MISSION ALLIANCE	EDR Digital Archive

E 6TH ST

234 E 6TH ST

<u>Year</u>	<u>Uses</u>	<u>Source</u>
2002	COHEN Michael	Haines & Company, Inc.
	OPERATION WORK	Haines & Company, Inc.
	OPERATION WORK	Haines & Company, Inc.
	n VEN CO RESCUE	Haines & Company, Inc.
	MISSION SERVICES	Haines & Company, Inc.
	WARREN Oarod	Haines & Company, Inc.
1993	Ventura County Resource Conservation District	GTE
	Or	GTE
	Ventura County Rescue Mission	GTE
1986	Oxnard Rescue Mission	Pacific Bell
1985	Oxnard Rescue Mission	Pacific Telephone Co
1980	Oxnard Rescue Mission	Polk
1976	Oxnard Rescue Mission	R. L. Polk & Co.
1975	OXNARD RESCUE MISSION	Pacific Telephone Co
	OXNARD RESCUE MISSION	General Telephone Company of California
1970	Luna Martha	General Telephone Company of California
1965	REAR KAZUNATA RYOTESU REV	R. L. Polk & Co.
	BUDDHIST CHURCH OF OXNARD	R. L. Polk & Co.

FINDINGS

<u>Year</u>	<u>Uses</u>	<u>Source</u>
1964	Ohata Masanori Rev	Pacific Telephone Co
	BUDDHIST CHURCH	Pacific Telephone Co
1961	Ohate Masanori Rev	R. L. Polk & Co.
	Hongwanji Buddhist Ch of Ox	R. L. Polk & Co.
1949	Matsunaga Taiken Rev pastor Hongwanji Buddist Temple	Los Angeles Directory Co.
	Hongwanji Buddist Temple Rev Taiken Matsunaga pas tor	Los Angeles Directory Co.
	Masunaga Kazuko	Los Angeles Directory Co.

235 E 6TH ST

<u>Year</u>	<u>Uses</u>	<u>Source</u>
2002	CO STE Frank	Haines & Company, Inc.
1993	Barbosa Lawrence	GTE
	Barbosa Lawrence	GTE
1976	No Return	R. L. Polk & Co.
1965	L 3 PEZ ZRABEL	R. L. Polk & Co.
	EAR 30 BOSA FRANCES MRS	R. L. Polk & Co.
1961	k Gonzales Frank	R. L. Polk & Co.
	Lopez Eudela Mrs	R. L. Polk & Co.
1949	Ortega Jose Conception lab	Los Angeles Directory Co.
	Gonzales Frank B Grace S	Los Angeles Directory Co.

205/2 E 6TH ST

<u>Year</u>	<u>Uses</u>	<u>Source</u>
1949	Velasquez Mateo J Vivian L fruit wkr	Los Angeles Directory Co.

E 6th Street

217 E 6th Street

<u>Year</u>	<u>Uses</u>	<u>Source</u>
2002	XXXX	Haines & Company, Inc.
1986	Rivera Augustina	Pacific Bell
1985	Rivera Augustina	Pacific Telephone Co
1980	Rivera Augustina	Polk
1976	Conteres Vis	R. L. Polk & Co.
1975	Montes Antonia	General Telephone Company of California
	Montes Antonia	Pacific Telephone Co
1970	Montes Antonia	General Telephone Company of California
	MON TES AUTO PARTS	General Telephone Company of California

FINDINGS

<u>Year</u>	<u>Uses</u>	<u>Source</u>
1965	MONTEY ANTONIA MRS	R. L. Polk & Co.
1961	Vacant	R. L. Polk & Co.
1957	Vacant	R. L. Polk & Co.
1953	Elorreaga Edw	R. L. Polk & Co. of California
1949	Contreras Aug Josephine lab	Los Angeles Directory Co.

235 E 6th Street

<u>Year</u>	<u>Uses</u>	<u>Source</u>
2002	CO STE Frank	Haines & Company, Inc.
1993	Barbosa Lawrence	GTE
	Barbosa Lawrence	GTE
1976	No Return	R. L. Polk & Co.
1965	EAR 30 BOSA FRANCES MRS	R. L. Polk & Co.
	L 3 PEZ ZRABEL	R. L. Polk & Co.
1961	Lopez Eudela Mrs	R. L. Polk & Co.
	k Gonzales Frank	R. L. Polk & Co.
1957	Castellanos Lupe Mrs	R. L. Polk & Co.
	Gonzales Frank	R. L. Polk & Co.
1953	Carreon Florence Mrs	R. L. Polk & Co. of California
	Gonzales Frank	R. L. Polk & Co. of California
1949	Gonzales Frank B Grace S	Los Angeles Directory Co.
	Ortega Jose Conception lab	Los Angeles Directory Co.

E META ST

208 E META ST

<u>Year</u>	<u>Uses</u>	<u>Source</u>
1961	Murdoch John N 4 M	R. L. Polk & Co.
1957	Murdoch John N 4 MI	R. L. Polk & Co.
1953	Murdoch J Norman 0 MI	R. L. Polk & Co. of California
1949	AStiles A D Mrs	Los Angeles Directory Co.
1940	Stiles Fred Mrs r	Southern California
1930	Stiles F T	Los Angeles Directory Co.

211 E META ST

<u>Year</u>	<u>Uses</u>	<u>Source</u>
1965	META MOTEL	Polk
	SMITH RICHO R	Polk
1964	META MOTEL	Pacific Telephone Co
1961	Meta Motel 4 M	R. L. Polk & Co.

FINDINGS

<u>Year</u>	<u>Uses</u>	<u>Source</u>
1957	Meta Motel AMI	R. L. Polk & Co.
1953	GoilmarKenneth A Mi	R. L. Polk & Co. of California
	Meta Motel MI	R. L. Polk & Co. of California

216 E META ST

<u>Year</u>	<u>Uses</u>	<u>Source</u>
1930	Mays H F	Los Angeles Directory Co.

219 E META ST

<u>Year</u>	<u>Uses</u>	<u>Source</u>
1930	Sanders Walter	Los Angeles Directory Co.

228 E META ST

<u>Year</u>	<u>Uses</u>	<u>Source</u>
1965	POCOLOCO ROOM TAVERN	Polk
1961	Romero Gro 4 M	R. L. Polk & Co.
1957	Romero Meat Mkt AMI	R. L. Polk & Co.
	Romero Gro AMI	R. L. Polk & Co.
1953	Romero Gro MI	R. L. Polk & Co. of California
1949	ARomero R V gro	Los Angeles Directory Co.
	Gessenauer E J meats	Los Angeles Directory Co.
1930	Salmeron J B gro	Los Angeles Directory Co.

230 E META ST

<u>Year</u>	<u>Uses</u>	<u>Source</u>
1965	REAR JOHNSON DOROTHY	Polk
	GONZALES EMMA MRS	Polk
1964	Gonzales Emma T	Pacific Telephone Co
1961	Daane E Norman	R. L. Polk & Co.
	Daane Edw E 4 M	R. L. Polk & Co.
1957	Daane E Norman	R. L. Polk & Co.
	Daane Edw E AMI	R. L. Polk & Co.
1953	Daane Eciw E MI	R. L. Polk & Co. of California
1940	Daane Edw E r	Southern California
1930	Salmeron 3 B	Los Angeles Directory Co.

231 E META ST

<u>Year</u>	<u>Uses</u>	<u>Source</u>
1965	MORLAND 005 R	Polk
	FALLGREN VALENE	Polk

FINDINGS

<u>Year</u>	<u>Uses</u>	<u>Source</u>
1965	K WILLIAMSON RONALD	Polk
1964	Moreland Odis	Pacific Telephone Co
1961	No Return	R. L. Polk & Co.
	Soareno Robt	R. L. Polk & Co.
1957	Montoya Jos M AMI	R. L. Polk & Co.
	Vacant	R. L. Polk & Co.
1953	Montoya Joseph M 0 MI	R. L. Polk & Co. of California
	Apodaca Oliver	R. L. Polk & Co. of California
1940	Moon Edgar r Ventura rd	Southern California
	Montoya Joe r	Southern California
1930	Soo U 3 W Mrs	Los Angeles Directory Co.

232 E META ST

<u>Year</u>	<u>Uses</u>	<u>Source</u>
1961	Fazio Louise 4 M	R. L. Polk & Co.

233 E META ST

<u>Year</u>	<u>Uses</u>	<u>Source</u>
1930	1 Vacant	Los Angeles Directory Co.
	Mc Bane J N	Los Angeles Directory Co.

242 E META ST

<u>Year</u>	<u>Uses</u>	<u>Source</u>
1965	HO RETURN	Polk
1957	Fazio Lawrence M AMI	R. L. Polk & Co.
1953	Pazio Lawrence M 0 MI	R. L. Polk & Co. of California
1949	AFazio L M	Los Angeles Directory Co.
1940	Fazio Louise Miss r	Southern California
1930	Fazio Bernardino	Los Angeles Directory Co.

245 E META ST

<u>Year</u>	<u>Uses</u>	<u>Source</u>
1965	NO RETURN	Polk
1961	Lorenzana Anseimo 4 M	R. L. Polk & Co.
1957	Jones Fredk C AMI	R. L. Polk & Co.
1953	Vujea Geo A MI	R. L. Polk & Co. of California

249 E META ST

<u>Year</u>	<u>Uses</u>	<u>Source</u>
1957	Rodgers W L	R. L. Polk & Co.

FINDINGS

<u>Year</u>	<u>Uses</u>	<u>Source</u>
1953	Vacant	R. L. Polk & Co. of California
1949	Tomlinson C P	Los Angeles Directory Co.

254 E META ST

<u>Year</u>	<u>Uses</u>	<u>Source</u>
1965	SANCHEZ SAOYE M MRS	Polk
1964	Sanchez Sadye M Mrs	Pacific Telephone Co
1961	Sanchez Sayde M Mrs	R. L. Polk & Co.
1957	Sanchez Sadye M Mrs AMI	R. L. Polk & Co.
1953	Sanchez Sadye M Mrs MI	R. L. Polk & Co. of California
1940	Sanchez Fred V r	Southern California
1930	Sanchez PF V Chmielewski Bruno	Los Angeles Directory Co. Los Angeles Directory Co.

257 E META ST

<u>Year</u>	<u>Uses</u>	<u>Source</u>
1965	JONES ALLEN H	Polk
1961	Romero Louise Mrs M	R. L. Polk & Co.
1957	Romnero Louise Mrs AMI	R. L. Polk & Co.
1953	Lorenzana Mary Mrs MI	R. L. Polk & Co. of California
1940	Murphy E J r	Southern California
1930	Jacobson Jens	Los Angeles Directory Co.

266 E META ST

<u>Year</u>	<u>Uses</u>	<u>Source</u>
1965	SOREM MAGOALENA MRS a	Polk
1964	Sorem Oluf	Pacific Telephone Co
1961	Sorem Magdalena Mrs	R. L. Polk & Co.
1957	Sorem Magdalena Mrs AMI	R. L. Polk & Co.
1953	Sorem Olaf M MI	R. L. Polk & Co. of California
1940	Sorem Oluf r	Southern California
1930	Sorem O M	Los Angeles Directory Co.

267 E META ST

<u>Year</u>	<u>Uses</u>	<u>Source</u>
1957	Fogle Myler E	R. L. Polk & Co.
1953	Owen Jos A	R. L. Polk & Co. of California
1949	j/2 Rester Ruth Mrs Owen J A	Los Angeles Directory Co. Los Angeles Directory Co.
1930	Lopez Joe	Los Angeles Directory Co.

FINDINGS

<u>Year</u>	<u>Uses</u>	<u>Source</u>
1930	Lopez Theo	Los Angeles Directory Co.

269 E META ST

<u>Year</u>	<u>Uses</u>	<u>Source</u>
1957	Stanton J C	R. L. Polk & Co.

274 E META ST

<u>Year</u>	<u>Uses</u>	<u>Source</u>
1961	Rice Wm 4 M	R. L. Polk & Co.
1957	Matsell Nellie A Mrs AMI	R. L. Polk & Co.
1953	Bettencourt Chas I	R. L. Polk & Co. of California
1949	Watt L A	Los Angeles Directory Co.
1930	Vacant	Los Angeles Directory Co.

278 E META ST

<u>Year</u>	<u>Uses</u>	<u>Source</u>
1949	Biddle A H	Los Angeles Directory Co.
1930	JBracamonte Rachel Palm intersects	Los Angeles Directory Co. Los Angeles Directory Co.

291 E META ST

<u>Year</u>	<u>Uses</u>	<u>Source</u>
1970	Pumphrey Ray Shell Service	General Telephone Company of California
1965	FAUBLE CLIFF SHELL SERVICE GAS ST	Polk
1964	Buttram Warren L Warrens Shell Serv	Pacific Telephone Co
1961	Harrington Shell Serv MIM	R. L. Polk & Co.

292 E META ST

<u>Year</u>	<u>Uses</u>	<u>Source</u>
1965	JOHNSONS SERVICE GAS STA	Polk
1964	Als Flying A Serv	Pacific Telephone Co
1961	Glynns Union Serv	R. L. Polk & Co.
1957	Clingingsmitbh Union Serv AMI	R. L. Polk & Co.
1953	Taylor Gard E Serv Sta MI	R. L. Polk & Co. of California
1949	ATaylor G E gas sta	Los Angeles Directory Co.

306 E META ST

<u>Year</u>	<u>Uses</u>	<u>Source</u>
1965	META LIQUORS	Polk
1964	Meta Liquors	Pacific Telephone Co

FINDINGS

<u>Year</u>	<u>Uses</u>	<u>Source</u>
1961	Meta Liquors 4 M	R. L. Polk & Co.
1957	Vacant	R. L. Polk & Co.
1953	Durafl Ruben	R. L. Polk & Co. of California
1949	Reid G L	Los Angeles Directory Co.
1930	Reid G L	Los Angeles Directory Co.

309 E META ST

<u>Year</u>	<u>Uses</u>	<u>Source</u>
1965	BETTENCOURT CORDELIA J MRS	Polk
1964	Bettencourt Cordelia	Pacific Telephone Co
1961	Bettencourt Cordelia J Mrs	R. L. Polk & Co.
1957	Bettencovurt Cordelia J Mrs	R. L. Polk & Co.
1953	Daane Hannah Mrs	R. L. Polk & Co. of California
1949	Daane Anna Mrs	Los Angeles Directory Co.
1930	Armstrong C S	Los Angeles Directory Co.

317 E META ST

<u>Year</u>	<u>Uses</u>	<u>Source</u>
1970	Fuller Pearl Mrs	General Telephone Company of California
1965	FULLER PEARL A MRS	Polk
1964	Fuller Pearl Mrs	Pacific Telephone Co
1961	Miller Pearl Mrs	R. L. Polk & Co.
1957	Fuller Pearl A Mrs AMI	R. L. Polk & Co.
1953	Hill Max MI	R. L. Polk & Co. of California
1949	ABrown C M Mrs	Los Angeles Directory Co.
1930	mil P G	Los Angeles Directory Co.
	Graybill C D	Los Angeles Directory Co.

318 E META ST

<u>Year</u>	<u>Uses</u>	<u>Source</u>
1965	NO RETURN	Polk
1961	Kelley Robt B 4 M	R. L. Polk & Co.
1957	Kelley Robt B AMI	R. L. Polk & Co.
1953	Kelly Robt B MI	R. L. Polk & Co. of California
1949	Mullen Cathey	Los Angeles Directory Co.
1940	Eakin Frank L r	Southern California
1930	Mansfield J D	Los Angeles Directory Co.

FINDINGS

321 E META ST

<u>Year</u>	<u>Uses</u>	<u>Source</u>
1965	GRAY IDA MRS	Polk
1961	Martel Susanna Mrs	R. L. Polk & Co.
1957	Woods Delbert AMI	R. L. Polk & Co.
1953	Bentley Anna E Mrs MI	R. L. Polk & Co. of California
1949	Reed L E	Los Angeles Directory Co.
1930	Winslow S L	Los Angeles Directory Co.

327 E META ST

<u>Year</u>	<u>Uses</u>	<u>Source</u>
1965	HERNDON ETHEL MRS	Polk
1964	Herndon Ethel	Pacific Telephone Co
1961	Bafford Viola L Mrs 4 M	R. L. Polk & Co.
1957	Johnson Emelissa AMI	R. L. Polk & Co.
1953	Sawrey billie Mrs MI	R. L. Polk & Co. of California
1949	a Reaser N J Mrs	Los Angeles Directory Co.
1930	Price A R	Los Angeles Directory Co.

328 E META ST

<u>Year</u>	<u>Uses</u>	<u>Source</u>
1965	NO RETURN	Polk
1961	Martel Amelio 4 M	R. L. Polk & Co.
1957	Herndon Ethel Mrs AMI	R. L. Polk & Co.
1953	Hodges Homer L MI	R. L. Polk & Co. of California
1949	AMayfield G A	Los Angeles Directory Co.
1930	Ventura Tile &E Matle Co	Los Angeles Directory Co.

337 E META ST

<u>Year</u>	<u>Uses</u>	<u>Source</u>
1940	Ruiz Josie Miss r	Southern California
1930	Ruitz Josephine Mrs	Los Angeles Directory Co.

340 E META ST

<u>Year</u>	<u>Uses</u>	<u>Source</u>
1965	DARROW HENRY	Polk
1964	Darrow H A	Pacific Telephone Co
1961	Youst Clyde	R. L. Polk & Co.
1957	Turner Kath Mrs AMI	R. L. Polk & Co.
1953	Turner Kath Mrs MI	R. L. Polk & Co. of California
1949	ATurner K K Mrs	Los Angeles Directory Co.

FINDINGS

<u>Year</u>	<u>Uses</u>	<u>Source</u>
1940	Turner Katherine Mrs r	Southern California
1930	Skelton L A	Los Angeles Directory Co.

342 E META ST

<u>Year</u>	<u>Uses</u>	<u>Source</u>
1965	CORTEZ C V	Polk
1961	Adams Melvin	R. L. Polk & Co.
1957	Hicks Leroy	R. L. Polk & Co.
1953	Calhoun Jos E MI	R. L. Polk & Co. of California
1949	Mc Cormack Wm	Los Angeles Directory Co.
1930	Barnes 38 A	Los Angeles Directory Co.

348 E META ST

<u>Year</u>	<u>Uses</u>	<u>Source</u>
1961	Bell Saml real est 4 M	R. L. Polk & Co.
1957	Joyner Apartments	R. L. Polk & Co.
	Salas Chas	R. L. Polk & Co.
	Yearsley John	R. L. Polk & Co.
	Vacant	R. L. Polk & Co.
	Grizzell Geo F	R. L. Polk & Co.
	Bracamonte Peter F	R. L. Polk & Co.
	Royal Monroe R	R. L. Polk & Co.
	Vacant	R. L. Polk & Co.
	Vacant	R. L. Polk & Co.
	Lingensio Edw W	R. L. Polk & Co.
1953	Joyner Apartments	R. L. Polk & Co. of California
	Yearsley John	R. L. Polk & Co. of California
	Salas Chas	R. L. Polk & Co. of California
	Ross Geo	R. L. Polk & Co. of California
	Winbor Sam	R. L. Polk & Co. of California
	S Glover W In W	R. L. Polk & Co. of California
	Bracainonte Peter F	R. L. Polk & Co. of California
	Royal Monroe I	R. L. Polk & Co. of California
	Buley Allen I	R. L. Polk & Co. of California
	Popeney Stanley J	R. L. Polk & Co. of California
	Lingensjo Edw W	R. L. Polk & Co. of California
1949	Joyner Apartments	Los Angeles Directory Co.
1930	Dempsey Joe	Los Angeles Directory Co.

FINDINGS

351 E META ST

<u>Year</u>	<u>Uses</u>	<u>Source</u>
1965	ORTEGA VIRGINIA S MRS	Polk
1964	Ortega Virginia Stella	Pacific Telephone Co
1957	Encinas Gilbert AMI	R. L. Polk & Co.
1953	Michael Henry	R. L. Polk & Co. of California
1949	Poplin C A Mrs	Los Angeles Directory Co.
1940	Poplin C A Mrs r	Southern California
1930	IMB 3 I VJffmfyr C A I	Los Angeles Directory Co.
	Poplin C A Mrs	Los Angeles Directory Co.

356 E META ST

<u>Year</u>	<u>Uses</u>	<u>Source</u>
1965	I OELGADILLO INGANCIO	Polk
	NO RETURN	Polk
1961	b Hamons Alice Mrs	R. L. Polk & Co.
	a Bell Sarmi M 4 M	R. L. Polk & Co.
1957	Owens James	R. L. Polk & Co.
1953	Owens J Truman	R. L. Polk & Co. of California
	Bell Sam M MI	R. L. Polk & Co. of California
1949	AEstes J R	Los Angeles Directory Co.
	Bell S M	Los Angeles Directory Co.

363 E META ST

<u>Year</u>	<u>Uses</u>	<u>Source</u>
1961	Taylor Israel 4 M	R. L. Polk & Co.
1957	Taylor Israel AMI	R. L. Polk & Co.
1953	Taylor Israel MI	R. L. Polk & Co. of California
1949	AMitchell A F	Los Angeles Directory Co.
1940	Patton S N Mrs r	Southern California
1930	Patton Maxgt Mrs	Los Angeles Directory Co.

368 E META ST

<u>Year</u>	<u>Uses</u>	<u>Source</u>
1965	MONTANO MARGARITTE C MRS	Polk
1964	Montano Margaritte C	Pacific Telephone Co
1961	Montano Lorenzl H jr	R. L. Polk & Co.
1957	Montano Lorenzo H AMI	R. L. Polk & Co.
	Ortega Chas V A 4 MI	R. L. Polk & Co.
1953	Ortcega Jos F MI	R. L. Polk & Co. of California

FINDINGS

<u>Year</u>	<u>Uses</u>	<u>Source</u>
1953	Ortega Chas V	R. L. Polk & Co. of California
	b Vacant	R. L. Polk & Co. of California
1949	a Moraga R M	Los Angeles Directory Co.
	b Montano M C Mrs	Los Angeles Directory Co.

397 E META ST

<u>Year</u>	<u>Uses</u>	<u>Source</u>
1965	VACANT	Polk
1964	Caputos Union Serv	Pacific Telephone Co
1957	Salvation Army Canteen AMI	R. L. Polk & Co.
1953	Salvation Army Canteen MI	R. L. Polk & Co. of California
1949	ASalvation Army	Los Angeles Directory Co.

398 E META ST

<u>Year</u>	<u>Uses</u>	<u>Source</u>
1957	Harrington Shell Serv AMI	R. L. Polk & Co.
1953	Reiner Jim Shell Sent gas sta MI	R. L. Polk & Co. of California

400 E META ST

<u>Year</u>	<u>Uses</u>	<u>Source</u>
1940	Gilmore Super Sta	Southern California

410 E META ST

<u>Year</u>	<u>Uses</u>	<u>Source</u>
1953	Ra Jos Drive rn restr	R. L. Polk & Co. of California
1949	Jacks Mobile Serv	Los Angeles Directory Co.
1930	Mc Donald Gao	Los Angeles Directory Co.

415 E META ST

<u>Year</u>	<u>Uses</u>	<u>Source</u>
1964	U Haul Company Dealer	Pacific Telephone Co
	WHITES RICHFIELD SERV	Pacific Telephone Co
1961	427 Dawson Realty m	R. L. Polk & Co.
	Whites Richfield Serv gas sta	R. L. Polk & Co.
	426 Lopez Henry T 4 M	R. L. Polk & Co.
1957	Mc Neillys Richfield Serv AMI	R. L. Polk & Co.
1953	Hoovers Richfield Sewv gas sta MI	R. L. Polk & Co. of California
1949	ALokey & Lopez Richfield Serv	Los Angeles Directory Co.
1940	Carr Ed Richfield Serv	Southern California

FINDINGS

421 E META ST

<u>Year</u>	<u>Uses</u>	<u>Source</u>
1953	Dawson Realty MI	R. L. Polk & Co. of California

426 E META ST

<u>Year</u>	<u>Uses</u>	<u>Source</u>
1965	LOPEZ HENRY T S	Polk
1964	Lopez Henry T	Pacific Telephone Co
1957	Lopez Henry T AMI	R. L. Polk & Co.
1953	Lopez Henry T 0 MI	R. L. Polk & Co. of California
1949	ALopez H T	Los Angeles Directory Co.
1930	Vacant	Los Angeles Directory Co.

427 E META ST

<u>Year</u>	<u>Uses</u>	<u>Source</u>
1965	COOPER REALTY	Polk
1964	COOPER REALTY	Pacific Telephone Co
	COOPER FRED Cooper Realty	Pacific Telephone Co
1957	Dawson Realty AMI	R. L. Polk & Co.
1949	Mc Cann Thelma E notary	Los Angeles Directory Co.
	AMc Cann E W real est	Los Angeles Directory Co.
1930	BI Ulah W B	Los Angeles Directory Co.

431 E META ST

<u>Year</u>	<u>Uses</u>	<u>Source</u>
1961	Howe Harriet A	R. L. Polk & Co.
1957	Mc Cray Celia Mrs	R. L. Polk & Co.
1953	Macy Phil Uip	R. L. Polk & Co. of California

433 E META ST

<u>Year</u>	<u>Uses</u>	<u>Source</u>
1965	VACANT	Polk
1961	Vacant	R. L. Polk & Co.
1957	Mc Neilly Andrew F AMI	R. L. Polk & Co.
1953	Hooven E C gas sta MI	R. L. Polk & Co. of California

435 E META ST

<u>Year</u>	<u>Uses</u>	<u>Source</u>
1965	GEISE ORVILLE K	Polk
1961	Moore Harriet E Mrs antiques	R. L. Polk & Co.
1957	Moore Harriet E Mrs antiques AMI	R. L. Polk & Co.

FINDINGS

<u>Year</u>	<u>Uses</u>	<u>Source</u>
1953	Moore Harriet E Mrs antiques MI	R. L. Polk & Co. of California
1949	AMoore H E Mrs antiques	Los Angeles Directory Co.
1940	Hellitg L P r	Southern California

438 E META ST

<u>Year</u>	<u>Uses</u>	<u>Source</u>
1965	C BRODERICK JACK	Polk
	A DOTSON FLORENCE MRS	Polk
1964	Dotson Florence E	Pacific Telephone Co
	Mattlson Doris R	Pacific Telephone Co
1961	Betzer Paris E	R. L. Polk & Co.
1957	Apartments I White Geo AMI	R. L. Polk & Co.
	Williams Bill	R. L. Polk & Co.
	Vacant	R. L. Polk & Co.
	Karas Jim AMI	R. L. Polk & Co.
1953	White Geo MI	R. L. Polk & Co. of California
	Apartments	R. L. Polk & Co. of California
	Vacant	R. L. Polk & Co. of California
	Graves Wm	R. L. Polk & Co. of California
	Vacant	R. L. Polk & Co. of California
	Vacant	R. L. Polk & Co. of California
	Vacant	R. L. Polk & Co. of California
1949	AMc Bride Paul	Los Angeles Directory Co.
	AKaylor Ernest	Los Angeles Directory Co.
	AJJessies Beauty Salon	Los Angeles Directory Co.
	Flory J M	Los Angeles Directory Co.
	AEmde L	Los Angeles Directory Co.
	ARoe Una L	Los Angeles Directory Co.
1930	Bwllwinkale Henry	Los Angeles Directory Co.

445 E META ST

<u>Year</u>	<u>Uses</u>	<u>Source</u>
1965	VACANT	Polk
1961	Vacant	R. L. Polk & Co.
1957	Best Fit Surgical Supports AMI	R. L. Polk & Co.
1953	Ventura Rental Agoy MI	R. L. Polk & Co. of California

FINDINGS

448 E META ST

<u>Year</u>	<u>Uses</u>	<u>Source</u>
1965	ORTEGA HELEN B MRS	Polk
1964	Ortega Helen B	Pacific Telephone Co
1961	Lowe Mamie Mrs 4 M	R. L. Polk & Co.
1957	Lowe Mamie Mrs	R. L. Polk & Co.
1953	Justus Thos	R. L. Polk & Co. of California
1940	Nancarrow Lydia Mrs r	Southern California
1930	Viacant	Los Angeles Directory Co.

453 E META ST

<u>Year</u>	<u>Uses</u>	<u>Source</u>
1930	Helling L P	Los Angeles Directory Co.

457 E META ST

<u>Year</u>	<u>Uses</u>	<u>Source</u>
1965	BAYLESS MARKET GRO	Polk
1964	Bayless Mkt	Pacific Telephone Co
1957	Bayless Mkt AMI	R. L. Polk & Co.
	Meta Liquors AMI	R. L. Polk & Co.
1953	Meta Mktgro M	R. L. Polk & Co. of California
	Meta Meat Mitt MI	R. L. Polk & Co. of California
	Meta Liquors MI	R. L. Polk & Co. of California
1949	AMeta Mkt	Los Angeles Directory Co.
1940	Store No 104	Southern California
	Varner J E r Live Oak Acres	Southern California

458 E META ST

<u>Year</u>	<u>Uses</u>	<u>Source</u>
1965	HOWARD HARRY FURN RMS THORPE CORA MRS	Polk
1964	Holton Edgar	Pacific Telephone Co
1961	Apartments	R. L. Polk & Co.
	Thorpe Cora Mrs	R. L. Polk & Co.
	Christian Harry	R. L. Polk & Co.
	Osburn Carl	R. L. Polk & Co.
	Marshall L C	R. L. Polk & Co.
	Vacant	R. L. Polk & Co.
	White Jerry N	R. L. Polk & Co.
	Vacant	R. L. Polk & Co.
	Vacant	R. L. Polk & Co.

FINDINGS

<u>Year</u>	<u>Uses</u>	<u>Source</u>
1957	Apartments	R. L. Polk & Co.
	Thorpe Cora Mrs	R. L. Polk & Co.
	Underwood John	R. L. Polk & Co.
	Series Nettie J	R. L. Polk & Co.
	Vacant	R. L. Polk & Co.
	Johnson Rae Mrs	R. L. Polk & Co.
	Vacant	R. L. Polk & Co.
	Holton Edw	R. L. Polk & Co.
	Vacant	R. L. Polk & Co.
1953	a Skeels Jas W	R. L. Polk & Co. of California
	b Bradley Harry W	R. L. Polk & Co. of California
1949	Howard Harry furn rms	Los Angeles Directory Co.
	ACrockett M K	Los Angeles Directory Co.
	Summers C	Los Angeles Directory Co.
	a Borders Della Mrs	Los Angeles Directory Co.
	b Vacant	Los Angeles Directory Co.
1930	k Lewis R D	Los Angeles Directory Co.
	e Vacnat	Los Angeles Directory Co.
	ICrajnc Mary Mrs	Los Angeles Directory Co.

465 E META ST

<u>Year</u>	<u>Uses</u>	<u>Source</u>
1930	Sweet U M	Los Angeles Directory Co.

467 E META ST

<u>Year</u>	<u>Uses</u>	<u>Source</u>
1961	Bayless Mkt 4 M	R. L. Polk & Co.

470 E META ST

<u>Year</u>	<u>Uses</u>	<u>Source</u>
1961	Babcock Sessie Mrs 4 M	R. L. Polk & Co.
1957	Babcock Saml A AMI	R. L. Polk & Co.
1953	Mc Mullen Roy M	R. L. Polk & Co. of California
1949	Sexton M J Mrs	Los Angeles Directory Co.
1930	Johnson C B	Los Angeles Directory Co.

476 E META ST

<u>Year</u>	<u>Uses</u>	<u>Source</u>
1961	Fernandez Lloyd E	R. L. Polk & Co.
1957	Fernandez Lloyd E	R. L. Polk & Co.

FINDINGS

<u>Year</u>	<u>Uses</u>	<u>Source</u>
1953	Dowty Floyd MI	R. L. Polk & Co. of California
1949	Peummer E A Mrs	Los Angeles Directory Co.
1930	Stewart Saml	Los Angeles Directory Co.

487 E META ST

<u>Year</u>	<u>Uses</u>	<u>Source</u>
1965	TAYLOR J ROY MOBIL SERVICE GAS ST	Polk
1964	TAYLOR J ROY SERV STN	Pacific Telephone Co
1961	Taylor J Roy gas sta 4 M	R. L. Polk & Co.
	California Intersects	R. L. Polk & Co.
1957	Taylor J Roy gas sta AMI	R. L. Polk & Co.
1953	Taylor J Roy gas sta MI	R. L. Polk & Co. of California
1949	Taylor J R gas sta	Los Angeles Directory Co.
1940	Serv Sta Sales Dept	Southern California
	Serv Sta Sales Dept Ventura blvd	Southern California

488 E META ST

<u>Year</u>	<u>Uses</u>	<u>Source</u>
1940	Blair Jack r	Southern California
1930	Butts S D	Los Angeles Directory Co.
	Caifonis toterscts	Los Angeles Directory Co.

507 E META ST

<u>Year</u>	<u>Uses</u>	<u>Source</u>
1965	STANDARD STATIONS INC GAS STA	Polk
1964	Ventura Meta & Calif	Pacific Telephone Co
1957	Standard Sta Inc AMI	R. L. Polk & Co.
1953	Standard Stations Inc No	R. L. Polk & Co. of California
1949	AStandard Sta	Los Angeles Directory Co.

531 E META ST

<u>Year</u>	<u>Uses</u>	<u>Source</u>
1930	Crowdis H H	Los Angeles Directory Co.

540 E META ST

<u>Year</u>	<u>Uses</u>	<u>Source</u>
1965	VACANT	Polk
1961	US Treasury Dept Dist Dir of Tnt Rev m	R. L. Polk & Co.
1957	Dist Dir of Imt Rev AMI	R. L. Polk & Co.

FINDINGS

<u>Year</u>	<u>Uses</u>	<u>Source</u>
1953	US Collector of Int Rev MI	R. L. Polk & Co. of California

544 E META ST

<u>Year</u>	<u>Uses</u>	<u>Source</u>
1961	No Return	R. L. Polk & Co.
1957	Pomeroy A W	R. L. Polk & Co.
1953	Hudson Orna	R. L. Polk & Co. of California
1949	Kelly G J	Los Angeles Directory Co.
1940	Posadas Eulalia	Southern California
1930	Seelig Herman	Los Angeles Directory Co.

545 E META ST

<u>Year</u>	<u>Uses</u>	<u>Source</u>
1965	BLAIRS RESTAURANT	Polk
1964	BLAIR JACK	Pacific Telephone Co
	BLAIRS RESTAURANT	Pacific Telephone Co
1961	Blairs Restr 4 M	R. L. Polk & Co.
1957	Blairs Restr AMI	R. L. Polk & Co.
1953	Blairs Cafe MI	R. L. Polk & Co. of California
1949	AOBlairs Cafe	Los Angeles Directory Co.
1930	Gray Robt	Los Angeles Directory Co.

557 E META ST

<u>Year</u>	<u>Uses</u>	<u>Source</u>
1970	Fazio Ben	General Telephone Company of California
1965	FAZIO DAISY MRS	Polk
1964	Fazio Ben	Pacific Telephone Co
1961	Fazio Ben real est AM	R. L. Polk & Co.
1957	Fazio Realty AMI	R. L. Polk & Co.
	Fazio Ben 0 AMI	R. L. Polk & Co.
1953	Fazio Ben MI	R. L. Polk & Co. of California
	Pazio Realty MI	R. L. Polk & Co. of California
1949	Fazio Benj	Los Angeles Directory Co.
	AOFazio Realty	Los Angeles Directory Co.
1940	Fazio Ben r	Southern California
1930	Fazio Benj	Los Angeles Directory Co.

558 E META ST

<u>Year</u>	<u>Uses</u>	<u>Source</u>
1965	META ARMS APARTMENTS	Polk

FINDINGS

<u>Year</u>	<u>Uses</u>	<u>Source</u>
1965	I STIDHAM DE WITT W	Polk
	WAOHAMS CARRIE S MRS	Polk
	WILBANKS VIRGIL J	Polk
	SCROGGINS JOSEPH	Polk
	ANDERSON ROBT	Polk
	TIMMS ALBERT L	Polk
	HERTZOG JON	Polk
	MURRAY ERMA R MRS	Polk
	MARTINEZ MARY L	Polk
	DE SPAIN GEO W	Polk
	QUICK VERA MHS	Polk
	WISLER DELITE A MRS	Polk
1964	Anderson Robt	Pacific Telephone Co
	Murray Erma R	Pacific Telephone Co
	Stratton Earle	Pacific Telephone Co
	Timms A L	Pacific Telephone Co
	Wadhams Carrie S	Pacific Telephone Co
	Wadhams Carrie S	Pacific Telephone Co
	Wernham Teresa	Pacific Telephone Co
	Wilbanks Jack	Pacific Telephone Co
1961	Meta Arms Apartments	R. L. Polk & Co.
	Timms Albert Lm	R. L. Polk & Co.
	Mc Nutt Clara M Mrs	R. L. Polk & Co.
	Rayson Robt W	R. L. Polk & Co.
	Anderson Darlene Mrs	R. L. Polk & Co.
	Anderson Robt AM	R. L. Polk & Co.
	Wadhams Carrie L Mrs	R. L. Polk & Co.
	Vacant	R. L. Polk & Co.
	Markopoulos Mark	R. L. Polk & Co.
	Foushee Anne M m	R. L. Polk & Co.
	Brown Orin V	R. L. Polk & Co.
	Mitchell Ione Mrs	R. L. Polk & Co.
	Stratton Earle G	R. L. Polk & Co.
1957	Meta Arms Apartments	R. L. Polk & Co.
	Timms Albert L AMI	R. L. Polk & Co.
	Stone May Mrs	R. L. Polk & Co.
	OBrien Micky D AMI	R. L. Polk & Co.
	Kirkpatrick John	R. L. Polk & Co.

FINDINGS

<u>Year</u>	<u>Uses</u>	<u>Source</u>
1957	Anderson Robt AMI	R. L. Polk & Co.
	Hedlund John H AMI	R. L. Polk & Co.
	Starr John	R. L. Polk & Co.
	Henry Hazel Mrs AMI	R. L. Polk & Co.
	Foushee Marjorie A	R. L. Polk & Co.
	OBrien V J pntr	R. L. Polk & Co.
	Johnson L Carl AMI	R. L. Polk & Co.
	Stephens Chas H AMI	R. L. Polk & Co.
1953	Meta Arms Apartments	R. L. Polk & Co. of California
	Humphrey Dave	R. L. Polk & Co. of California
	Luellen Raymond H	R. L. Polk & Co. of California
	Sorenson David	R. L. Polk & Co. of California
	Osborn Darlene MI	R. L. Polk & Co. of California
	Anderson Robt	R. L. Polk & Co. of California
	Mansfield Victor MI	R. L. Polk & Co. of California
	Vacant	R. L. Polk & Co. of California
	Amner Abbie MI	R. L. Polk & Co. of California
	Elisham F M MI	R. L. Polk & Co. of California
	Ransom Mrs	R. L. Polk & Co. of California
	Parker Thos J MI	R. L. Polk & Co. of California
	Taylor Norman F	R. L. Polk & Co. of California
1949	Meta Arms Apartments	Los Angeles Directory Co.
	AAmner E V Mrs	Los Angeles Directory Co.
	ABentsen T W	Los Angeles Directory Co.
	Cagle J P	Los Angeles Directory Co.
	Everett F G	Los Angeles Directory Co.
	Frewin Eleanor	Los Angeles Directory Co.
	AKirsch G E Mrs	Los Angeles Directory Co.
	Mansfield V J	Los Angeles Directory Co.
	Smith G C	Los Angeles Directory Co.
AStarr I R Mrs	Los Angeles Directory Co.	
1940	Briscoe Otto r	Southern California
	British Amer Oil Producing Co flartuiani Lease	Southern California

559 E META ST

<u>Year</u>	<u>Uses</u>	<u>Source</u>
1965	VACANT	Polk
1964	Boyd Ralph	Pacific Telephone Co

FINDINGS

<u>Year</u>	<u>Uses</u>	<u>Source</u>
1964	Boyd Ralph Sparky telvsn reprg SPARKY TV	Pacific Telephone Co Pacific Telephone Co

560 E META ST

<u>Year</u>	<u>Uses</u>	<u>Source</u>
1930	Snyder J A	Los Angeles Directory Co.

564 E META ST

<u>Year</u>	<u>Uses</u>	<u>Source</u>
1965	MONTE VISTA APARTMENTS LEAVEY INEZ T MRS MRS	Polk
1964	Leavey Inez Clark Genevieve	Pacific Telephone Co Pacific Telephone Co
1957	Monte Vista Apartments AMI Elsham June Noques Beatrice Postle Franklin D AMI Weber Stan Gibson Equip & Mtce gas sta equip AMI Gibson Malcolm J AMI Rotninson Serv tires AMI	R. L. Polk & Co. R. L. Polk & Co. R. L. Polk & Co. R. L. Polk & Co. R. L. Polk & Co. R. L. Polk & Co. R. L. Polk & Co. R. L. Polk & Co.
1953	Hale Ross V MI	R. L. Polk & Co. of California
1949	a Baxter R B	Los Angeles Directory Co.
1930	Monte Vista Apartments Moore R E	Los Angeles Directory Co. Los Angeles Directory Co.

566 E META ST

<u>Year</u>	<u>Uses</u>	<u>Source</u>
1965	WIESE HARRY C	Polk
1953	Le Brun Artch W MI	R. L. Polk & Co. of California
1949	Hale R V Monte Vista Apartments	Los Angeles Directory Co. Los Angeles Directory Co.
1930	Vacant	Los Angeles Directory Co.

568 E META ST

<u>Year</u>	<u>Uses</u>	<u>Source</u>
1965	LINDSAY CHARLES	Polk
1953	Snyder Jos A MI	R. L. Polk & Co. of California
1949	ASnyder J A	Los Angeles Directory Co.
1930	White E C Mrs	Los Angeles Directory Co.

FINDINGS

570 E META ST

<u>Year</u>	<u>Uses</u>	<u>Source</u>
1965	POWELL STEVEN H	Polk
1953	Beckner Gertrude Mrs MI	R. L. Polk & Co. of California
1949	Jordan G H	Los Angeles Directory Co.

584 E META ST

<u>Year</u>	<u>Uses</u>	<u>Source</u>
1953	Roye Harry F 1 M	R. L. Polk & Co. of California
1949	AEising L J	Los Angeles Directory Co.
1940	Skelly Leonora r	Southern California
1930	Mattson Jeannette x Mrs	Los Angeles Directory Co.

585 E META ST

<u>Year</u>	<u>Uses</u>	<u>Source</u>
1965	ROBINSON SERVICE TIRES REPR	Polk
1964	Ventura	Pacific Telephone Co
	Goodyear Store	Pacific Telephone Co
1953	Robinson Serr tires MI	R. L. Polk & Co. of California
1949	ARobinson Serv tires	Los Angeles Directory Co.

592 E META ST

<u>Year</u>	<u>Uses</u>	<u>Source</u>
1930	Buckmiller Eliz Mrs	Los Angeles Directory Co.

596 E META ST

<u>Year</u>	<u>Uses</u>	<u>Source</u>
1930	Chestnut intersects	Los Angeles Directory Co.
	Martin C G	Los Angeles Directory Co.

608 E META ST

<u>Year</u>	<u>Uses</u>	<u>Source</u>
1965	CONKLIN MARGUERITE R MRS MRS	Polk
1964	Conklin Marguerite	Pacific Telephone Co
1961	Conklin Marguerite R Mrs m	R. L. Polk & Co.
1957	Conklin Marguerite R Mrs 0 AMI	R. L. Polk & Co.
1953	Conklin Marg R Mrs 0 MI	R. L. Polk & Co. of California
1949	AConklin M R Mrs	Los Angeles Directory Co.
1940	Conklin Marguerite r	Southern California
1930	Conklin 0 T	Los Angeles Directory Co.

FINDINGS

620 E META ST

<u>Year</u>	<u>Uses</u>	<u>Source</u>
1965	HARRIMAN ARTH J	Polk
1961	Etchison Betty Mrs m	R. L. Polk & Co.
1957	Hinton Harold	R. L. Polk & Co.
	Watkins Products AMI	R. L. Polk & Co.
1953	Hinton Harold MI	R. L. Polk & Co. of California
	Watkins Products MI	R. L. Polk & Co. of California
1930	Quinge H F	Los Angeles Directory Co.
	Sharr A J	Los Angeles Directory Co.

622 E META ST

<u>Year</u>	<u>Uses</u>	<u>Source</u>
1965	A PIERCE ROY	Polk
1964	Clark Velma	Pacific Telephone Co
1961	b Vacant	R. L. Polk & Co.
1957	a Hurley Mary P AMI	R. L. Polk & Co.
	b Vacant	R. L. Polk & Co.
1953	a Cryne Lincoln f MI	R. L. Polk & Co. of California

632 E META ST

<u>Year</u>	<u>Uses</u>	<u>Source</u>
1965	VACANT	Polk
1964	Aldridge J C	Pacific Telephone Co
1961	Atkinson Jas F osteo m	R. L. Polk & Co.
1957	Atkinson Jas F osteo AMI	R. L. Polk & Co.
1953	Atkinson James F osteo MI	R. L. Polk & Co. of California
1949	Atkinson J F	Los Angeles Directory Co.
1940	Atkinson J F Dr oc	Southern California
1930	Warren M H Mrs	Los Angeles Directory Co.

644 E META ST

<u>Year</u>	<u>Uses</u>	<u>Source</u>
1965	VACANT	Polk
1961	Chadsey Robt M	R. L. Polk & Co.
	Chadsey Realty mt	R. L. Polk & Co.
1957	Dahle Elmer	R. L. Polk & Co.
	Chadsey Robt M	R. L. Polk & Co.
	Chadsey Realty AMI	R. L. Polk & Co.
1953	Cosby Harold HR MI	R. L. Polk & Co. of California

FINDINGS

<u>Year</u>	<u>Uses</u>	<u>Source</u>
1949	ACosby H R	Los Angeles Directory Co.
1940	Price A S r	Southern California
1930	Sanchez G V	Los Angeles Directory Co.

658 E META ST

<u>Year</u>	<u>Uses</u>	<u>Source</u>
1965	WALLS KENNETH M	Polk
1964	Tifft Vera Mrs Tifft Harold	Pacific Telephone Co Pacific Telephone Co
1961	Tarver Ashley P m Ashleys Portrait Studio m	R. L. Polk & Co. R. L. Polk & Co.
1957	Streets Alice D Mrs AMI	R. L. Polk & Co.
1953	Streets John J O MI	R. L. Polk & Co. of California
1949	AStreets J J	Los Angeles Directory Co.
1940	Streets J J r	Southern California
1930	Streets J J	Los Angeles Directory Co.

670 E META ST

<u>Year</u>	<u>Uses</u>	<u>Source</u>
1965	ANDERSON EDWIN ARMSTRONG APARTMENTS FRANCE DAVID S LADD ANNE M MRS A BENSON ALBERT SANDQUIST ELMO A DUKES MARIE A MRS MC CLURE ORVILLE NICOL ROBT E	Polk Polk Polk Polk Polk Polk Polk Polk Polk
1964	Benson John Albert Ladd Anne Mrs Neufeld Ed E	Pacific Telephone Co Pacific Telephone Co Pacific Telephone Co
1961	Apartments Gay Cecil a Cox Henry Becks Robt A a Benson Albert Morgan Jar a Cunningham Wm Royal M Fred	R. L. Polk & Co. R. L. Polk & Co. R. L. Polk & Co. R. L. Polk & Co. R. L. Polk & Co. R. L. Polk & Co. R. L. Polk & Co. R. L. Polk & Co.

FINDINGS

<u>Year</u>	<u>Uses</u>	<u>Source</u>
1961	Harrah Frank	R. L. Polk & Co.
	Bell Fred	R. L. Polk & Co.
1957	Apartments	R. L. Polk & Co.
	Woodward Ray	R. L. Polk & Co.
	la Brueck Wm J	R. L. Polk & Co.
	Gable John C AMI	R. L. Polk & Co.
	a Barkley Lorrain	R. L. Polk & Co.
	Davis Leroy	R. L. Polk & Co.
	a Miller Edna Mrs	R. L. Polk & Co.
	Michael Henry	R. L. Polk & Co.
	Holden Larry	R. L. Polk & Co.
	Kaufman Karl	R. L. Polk & Co.
	META EAST Contd	R. L. Polk & Co.
1953	Apartments	R. L. Polk & Co. of California
	Fiinney Kelly	R. L. Polk & Co. of California
	Minler Orville H	R. L. Polk & Co. of California
	Vacant	R. L. Polk & Co. of California
	Coleman Alton B MI	R. L. Polk & Co. of California
	Fuller	R. L. Polk & Co. of California
	Sainhanm Aner Ralph	R. L. Polk & Co. of California
1949	Mosier D W	Los Angeles Directory Co.
	Nelson Lee	Los Angeles Directory Co.
1930	Beck PF S	Los Angeles Directory Co.
	Dixson Parlon	Los Angeles Directory Co.
	Kirk J W	Los Angeles Directory Co.
	Setres Wm	Los Angeles Directory Co.
	Slanr iairn I	Los Angeles Directory Co.

682 E META ST

<u>Year</u>	<u>Uses</u>	<u>Source</u>
1965	BALDWIN NINA MRS	Polk
1964	Baldwin Nina	Pacific Telephone Co
1961	Bladwin Nina Mrs m	R. L. Polk & Co.
1957	Baldwin Nina AM!	R. L. Polk & Co.
1953	Baldwin Nina MI	R. L. Polk & Co. of California
1949	ABaldwin Nina Mrs	Los Angeles Directory Co.
1940	Baldwin Nina r	Southern California
	Ball J D r 34 E Meta	Southern California
1930	Vacant	Los Angeles Directory Co.

FINDINGS

692 E META ST

<u>Year</u>	<u>Uses</u>	<u>Source</u>
1965	BONNESS WALTER DENTIST a	Polk
1964	Bonness Walter dntst	Pacific Telephone Co
1961	Bonness Walter dentist m	R. L. Polk & Co.
1957	Bonness Walter dentist AMI	R. L. Polk & Co.
1953	Bonness Walter dentist MI	R. L. Polk & Co. of California
1949	ABoness Walter dentist	Los Angeles Directory Co.
	Edwards J H dentist	Los Angeles Directory Co.
1940	Jewett H R r Mound	Southern California
	Jewett H B r	Southern California
1930	Rester Ernest	Los Angeles Directory Co.
	Fir intersects	Los Angeles Directory Co.

MATTEO ST

282 MATTEO ST

<u>Year</u>	<u>Uses</u>	<u>Source</u>
1970	Milbery John R	General Telephone Company of California

META

521 META

<u>Year</u>	<u>Uses</u>	<u>Source</u>
1961	Vacant	R. L. Polk & Co.
	A Vacant	R. L. Polk & Co.
1957	k Ross Abr J junk yd	R. L. Polk & Co.
	El Puerto De Ocotlan hotel	R. L. Polk & Co.

523 META

<u>Year</u>	<u>Uses</u>	<u>Source</u>
1957	Vacant	R. L. Polk & Co.
	Mendoza Antonio Mrs	R. L. Polk & Co.
1949	Ramirez Theresa wtr	Los Angeles Directory Co.

526 META

<u>Year</u>	<u>Uses</u>	<u>Source</u>
1957	Golden Chas	R. L. Polk & Co.

FINDINGS

527 META

<u>Year</u>	<u>Uses</u>	<u>Source</u>
1961	Valles Quinto A AHU	R. L. Polk & Co.
	Valles Printing a HU	R. L. Polk & Co.
1957	Vailes Quito A AH 1 U	R. L. Polk & Co.
	Valles Printing 4 HU	R. L. Polk & Co.
1949	Garcia Eleanor	Los Angeles Directory Co.
	Garcia Lucille	Los Angeles Directory Co.

535 META

<u>Year</u>	<u>Uses</u>	<u>Source</u>
1961	Vacant	R. L. Polk & Co.
1957	Johnson Larkin 4 AHU	R. L. Polk & Co.
	Gallero Claudio Washington Ford 4 AK 1 U	R. L. Polk & Co.

537 META

<u>Year</u>	<u>Uses</u>	<u>Source</u>
1949	Mendoza Paul	Los Angeles Directory Co.

542 META

<u>Year</u>	<u>Uses</u>	<u>Source</u>
1961	Vacant	R. L. Polk & Co.
1957	Resturante Guadalajara restr AHU	R. L. Polk & Co.
	Barclay Hotel AHU	R. L. Polk & Co.
	Jalisco Tortilleria mfrs AHU	R. L. Polk & Co.
	B & B Elec 4 HU	R. L. Polk & Co.
	META Contd	R. L. Polk & Co.
	Razo Cayetano	R. L. Polk & Co.

544 META

<u>Year</u>	<u>Uses</u>	<u>Source</u>
1961	Vacant	R. L. Polk & Co.

545 META

<u>Year</u>	<u>Uses</u>	<u>Source</u>
1961	Jalisco Tortilleria tortilla mfrs	R. L. Polk & Co.

548 META

<u>Year</u>	<u>Uses</u>	<u>Source</u>
1964	Carter Blanche	Pacific Telephone Co
1961	Carter Blanche Mrs	R. L. Polk & Co.

FINDINGS

<u>Year</u>	<u>Uses</u>	<u>Source</u>
1961	Barclay Rooming Hse 4 H 1 N	R. L. Polk & Co.

549 META

<u>Year</u>	<u>Uses</u>	<u>Source</u>
1961	Resturante Guadalajara restr	R. L. Polk & Co.

600 META

<u>Year</u>	<u>Uses</u>	<u>Source</u>
1961	Central Bakery 4 HU	R. L. Polk & Co.

606 META

<u>Year</u>	<u>Uses</u>	<u>Source</u>
1957	Central Bakery AHU	R. L. Polk & Co.

615 META

<u>Year</u>	<u>Uses</u>	<u>Source</u>
1957	No Return	R. L. Polk & Co.

616 META

<u>Year</u>	<u>Uses</u>	<u>Source</u>
1957	Matsumoto Sam T	R. L. Polk & Co.

620 META

<u>Year</u>	<u>Uses</u>	<u>Source</u>
1961	Meta Hotel lodging hse	R. L. Polk & Co.
1957	Meta Hotel AHU	R. L. Polk & Co.
1949	Knoch Leon A Dolores Leons Variety Store	Los Angeles Directory Co.

621 META

<u>Year</u>	<u>Uses</u>	<u>Source</u>
1957	Trejo Lino R AHU	R. L. Polk & Co.

622 META

<u>Year</u>	<u>Uses</u>	<u>Source</u>
1961	Vacant	R. L. Polk & Co.

624 META

<u>Year</u>	<u>Uses</u>	<u>Source</u>
1957	Vargas Dolores	R. L. Polk & Co.

FINDINGS

628 META

<u>Year</u>	<u>Uses</u>	<u>Source</u>
1957	Vilnios Juan	R. L. Polk & Co.

629 META

<u>Year</u>	<u>Uses</u>	<u>Source</u>
1961	Munoz Maria Mrs	R. L. Polk & Co.

631 META

<u>Year</u>	<u>Uses</u>	<u>Source</u>
1957	Lopez Peter	R. L. Polk & Co.

633 META

<u>Year</u>	<u>Uses</u>	<u>Source</u>
1961	Oxnard Pipe & Sup Co 4 HU	R. L. Polk & Co.
1957	Our Store Mkt gro AHU	R. L. Polk & Co.

634 META

<u>Year</u>	<u>Uses</u>	<u>Source</u>
1961	Miranda Edw	R. L. Polk & Co.
1957	Miranda Edna Mrs	R. L. Polk & Co.

635 META

<u>Year</u>	<u>Uses</u>	<u>Source</u>
1961	Agiular Salvador	R. L. Polk & Co.
1957	Ponce Antonio	R. L. Polk & Co.

638 META

<u>Year</u>	<u>Uses</u>	<u>Source</u>
1961	Bravo Theo B AHU	R. L. Polk & Co.
1957	Bravo Theo B AHU	R. L. Polk & Co.

639 META

<u>Year</u>	<u>Uses</u>	<u>Source</u>
1957	Franco gnacio	R. L. Polk & Co.

643 META

<u>Year</u>	<u>Uses</u>	<u>Source</u>
1957	Casillos Antonio	R. L. Polk & Co.

FINDINGS

647 META

<u>Year</u>	<u>Uses</u>	<u>Source</u>
1957	Ovilla Ignacio V 4 HU	R. L. Polk & Co.

651 META

<u>Year</u>	<u>Uses</u>	<u>Source</u>
1957	Vacant	R. L. Polk & Co.

655 META

<u>Year</u>	<u>Uses</u>	<u>Source</u>
1957	Vacant	R. L. Polk & Co.

659 META

<u>Year</u>	<u>Uses</u>	<u>Source</u>
1957	Vacant	R. L. Polk & Co.

META OXNRDCL

527 META OXNRDCL

<u>Year</u>	<u>Uses</u>	<u>Source</u>
1970	VALLE S PRIN TIN G	General Telephone Company of California

META ST

218 META ST

<u>Year</u>	<u>Uses</u>	<u>Source</u>
1926	Philbrick Rafelcita Mrs	Los Angeles Directory Co.

219 META ST

<u>Year</u>	<u>Uses</u>	<u>Source</u>
1926	Valdez Michi	Los Angeles Directory Co.

222 META ST

<u>Year</u>	<u>Uses</u>	<u>Source</u>
1926	Davies D D	Los Angeles Directory Co.

226 META ST

<u>Year</u>	<u>Uses</u>	<u>Source</u>
1953	Castmi Lo Mary Mrs	R. L. Polk & Co. of California

FINDINGS

228 META ST

<u>Year</u>	<u>Uses</u>	<u>Source</u>
1926	Allen Geo	Los Angeles Directory Co.

232 META ST

<u>Year</u>	<u>Uses</u>	<u>Source</u>
1926	Hambleton L A	Los Angeles Directory Co.

238 META ST

<u>Year</u>	<u>Uses</u>	<u>Source</u>
1926	De Geus Abr	Los Angeles Directory Co.

300 META ST

<u>Year</u>	<u>Uses</u>	<u>Source</u>
1926	Harde=lan T W	Los Angeles Directory Co.

303 META ST

<u>Year</u>	<u>Uses</u>	<u>Source</u>
1926	Schnitzer Jos	Los Angeles Directory Co.

307 META ST

<u>Year</u>	<u>Uses</u>	<u>Source</u>
1926	Taylor T E	Los Angeles Directory Co.

310 META ST

<u>Year</u>	<u>Uses</u>	<u>Source</u>
1926	Cardona J G	Los Angeles Directory Co.
	Vaca Amador	Los Angeles Directory Co.

311 META ST

<u>Year</u>	<u>Uses</u>	<u>Source</u>
1926	Wright John	Los Angeles Directory Co.
	Myerse R W	Los Angeles Directory Co.

315 META ST

<u>Year</u>	<u>Uses</u>	<u>Source</u>
1926	Garcia Chris	Los Angeles Directory Co.

316 META ST

<u>Year</u>	<u>Uses</u>	<u>Source</u>
1926	Fretwell L N	Los Angeles Directory Co.

FINDINGS

321 META ST

<u>Year</u>	<u>Uses</u>	<u>Source</u>
1926	Lopez Valdo	Los Angeles Directory Co.

322 META ST

<u>Year</u>	<u>Uses</u>	<u>Source</u>
1926	Viquesney O C	Los Angeles Directory Co.
	Philbrick J I	Los Angeles Directory Co.

401 META ST

<u>Year</u>	<u>Uses</u>	<u>Source</u>
1926	Hardy G S gro	Los Angeles Directory Co.

409 META ST

<u>Year</u>	<u>Uses</u>	<u>Source</u>
1926	Jesser L S	Los Angeles Directory Co.

412 META ST

<u>Year</u>	<u>Uses</u>	<u>Source</u>
1926	Flores Antone	Los Angeles Directory Co.
	Villarreal Eliseo	Los Angeles Directory Co.

413 META ST

<u>Year</u>	<u>Uses</u>	<u>Source</u>
1926	Herrera Frances Mrs	Los Angeles Directory Co.

415 META ST

<u>Year</u>	<u>Uses</u>	<u>Source</u>
1926	Uhler Frank	Los Angeles Directory Co.

416 META ST

<u>Year</u>	<u>Uses</u>	<u>Source</u>
1926	Andrade J auto repr	Los Angeles Directory Co.

417 META ST

<u>Year</u>	<u>Uses</u>	<u>Source</u>
1926	Andrade L C	Los Angeles Directory Co.
	Navarro Donato	Los Angeles Directory Co.

421 META ST

<u>Year</u>	<u>Uses</u>	<u>Source</u>
1926	Amescua Jos	Los Angeles Directory Co.

FINDINGS

422 META ST

<u>Year</u>	<u>Uses</u>	<u>Source</u>
1926	Ramirez Gusman	Los Angeles Directory Co.
	Marsias Frederico	Los Angeles Directory Co.
	Lopez Armada	Los Angeles Directory Co.

423 META ST

<u>Year</u>	<u>Uses</u>	<u>Source</u>
1926	Domninguez Felina Mrs	Los Angeles Directory Co.
	Dominguez M R	Los Angeles Directory Co.
	famales	Los Angeles Directory Co.

426 META ST

<u>Year</u>	<u>Uses</u>	<u>Source</u>
1926	Manzo E J	Los Angeles Directory Co.

Meta St

430 Meta St

<u>Year</u>	<u>Uses</u>	<u>Source</u>
2014	SUNSHINE CARPET WAREHOUSE	EDR Digital Archive
	SUNSHINE CARPET WAREHOUSE	EDR Digital Archive
2010	SUNSHINE CARPET WAREHOUSE	EDR Digital Archive
	SUNSHINE CARPET WAREHOUSE	EDR Digital Archive
2005	SUNSHINE CARPET WAREHOUSE	EDR Digital Archive
	SUNSHINE CARPET WAREHOUSE	EDR Digital Archive

META ST

430 META ST

<u>Year</u>	<u>Uses</u>	<u>Source</u>
2002	WAREHOUSE	Haines & Company, Inc.
	SUNSHINECARPET	Haines & Company, Inc.

432 META ST

<u>Year</u>	<u>Uses</u>	<u>Source</u>
1926	Montoya Joe	Los Angeles Directory Co.

438 META ST

<u>Year</u>	<u>Uses</u>	<u>Source</u>
1926	Zapf C P	Los Angeles Directory Co.

FINDINGS

Meta St

480 Meta St

<u>Year</u>	<u>Uses</u>	<u>Source</u>
2010	ALL OCCASIONS BRIDAL	EDR Digital Archive
	ALL OCCASIONS BRIDAL	EDR Digital Archive
2005	MIKES GENERAL MERCHANDISE	EDR Digital Archive
	MIKES GENERAL MERCHANDISE	EDR Digital Archive

META ST

480 META ST

<u>Year</u>	<u>Uses</u>	<u>Source</u>
2002	XXXX	Haines & Company, Inc.
	5TH E	Haines & Company, Inc.

500 META ST

<u>Year</u>	<u>Uses</u>	<u>Source</u>
1926	Montoya Thos	Los Angeles Directory Co.

Meta St

501 Meta St

<u>Year</u>	<u>Uses</u>	<u>Source</u>
2014	META STREET APTS	EDR Digital Archive
	VIA CESAR CHAVEZ	EDR Digital Archive
	META STREET APTS	EDR Digital Archive
	VIA CESAR CHAVEZ	EDR Digital Archive
2010	META STREET APTS	EDR Digital Archive
	VIA CESAR CHAVEZ	EDR Digital Archive
	VIA CESAR CHAVEZ	EDR Digital Archive
	META STREET APTS	EDR Digital Archive

META ST

508 META ST

<u>Year</u>	<u>Uses</u>	<u>Source</u>
1926	Barrios J A	Los Angeles Directory Co.

FINDINGS

512 META ST

<u>Year</u>	<u>Uses</u>	<u>Source</u>
1926	Milan Jose	Los Angeles Directory Co.

516 META ST

<u>Year</u>	<u>Uses</u>	<u>Source</u>
1926	Armitage G V	Los Angeles Directory Co.

518 META ST

<u>Year</u>	<u>Uses</u>	<u>Source</u>
1926	Barrett O C M	Los Angeles Directory Co.

519 META ST

<u>Year</u>	<u>Uses</u>	<u>Source</u>
2002	XXXX	Haines & Company, Inc.
1986	Avila Victoria	Pacific Bell
	Castro Santiago	Pacific Bell
1985	Castro Santiago	Pacific Telephone Co
	Moroyoqui Mercedes Y	Pacific Telephone Co
	Lara Brenda	Pacific Telephone Co
	Contreras Alfonso	Pacific Telephone Co
1980	Lemon Tree Hotel	Polk
1976	Lemon Tree Hotel	R. L. Polk & Co.
	Hernandez Gonzalo	R. L. Polk & Co.
1975	Hernandez Gonzalo	Pacific Telephone Co
	Lemon Tree Hotel	Pacific Telephone Co
	Hernandez Gonzalo	General Telephone Company of California
	Lemon Tree Hotel	General Telephone Company of California
	Navarro Frank	General Telephone Company of California
	Navarro Francisco F	Pacific Telephone Co
	Navarro Frank	Pacific Telephone Co
1970	Lemon Tree Hotel	General Telephone Company of California
	Fernandez Edw	General Telephone Company of California
	Fernandez Cora	General Telephone Company of California
1965	LEMON TREE HOTEL	R. L. Polk & Co.
1926	Calvert Jas gro	Los Angeles Directory Co.

521 META ST

<u>Year</u>	<u>Uses</u>	<u>Source</u>
1953	! Ross Abr J junk yd	R. L. Polk & Co. of California
	Albers Herlinda Mrs	R. L. Polk & Co. of California

FINDINGS

<u>Year</u>	<u>Uses</u>	<u>Source</u>
1953	Linda Hotel	R. L. Polk & Co. of California
1949	Uranga Joe formn OSD	Los Angeles Directory Co.
	Trujillo Peter	Los Angeles Directory Co.
	Sanchez Astreberto	Los Angeles Directory Co.
	Koutsos Peter	Los Angeles Directory Co.
	Elena Hotel Mrs Herline Albers mgr	Los Angeles Directory Co.
	Duarte Manuel V	Los Angeles Directory Co.
1926	Vacant	Los Angeles Directory Co.

522 META ST

<u>Year</u>	<u>Uses</u>	<u>Source</u>
1926	Fernandez Conchea Mrs	Los Angeles Directory Co.

523 META ST

<u>Year</u>	<u>Uses</u>	<u>Source</u>
2002	FUINKMoms	Haines & Company, Inc.
1965	MENDOZA ANTONIA MRS	R. L. Polk & Co.
1964	Mendoza Julian Botelle	Pacific Telephone Co
1953	Zaranguela Atnanda	R. L. Polk & Co. of California
	Mendoza Antonio B Mrs	R. L. Polk & Co. of California
1949	Mendoza Ynez shipydwkr	Los Angeles Directory Co.
	Mendoza Julian lab	Los Angeles Directory Co.
	Mendoza Clara pkr	Los Angeles Directory Co.
	Mendoza Antonia B wid Catarino	Los Angeles Directory Co.
1926	Mendoza Manuel	Los Angeles Directory Co.

525 META ST

<u>Year</u>	<u>Uses</u>	<u>Source</u>
1926	Calvert Jas	Los Angeles Directory Co.

526 META ST

<u>Year</u>	<u>Uses</u>	<u>Source</u>
1953	Golden Chas	R. L. Polk & Co. of California
1949	Golden Chas C Anna dr	Los Angeles Directory Co.

527 META ST

<u>Year</u>	<u>Uses</u>	<u>Source</u>
1986	Zavala Genoveva	Pacific Bell
1980	Hunter Geraldine	Polk
1976	Hunter Geraldine Mrs	R. L. Polk & Co.

FINDINGS

<u>Year</u>	<u>Uses</u>	<u>Source</u>
1975	Hunter Geraldine	Pacific Telephone Co
	Hunter Geraldine	General Telephone Company of California
1965	VALLES QUITO A	R. L. Polk & Co.
	VALLES PRINGTING	R. L. Polk & Co.
1964	Valles Quito	Pacific Telephone Co
1953	Valles Quito A C RU	R. L. Polk & Co. of California
1949	Valles & Torres Quito Valles Epifanio Torres printers	Los Angeles Directory Co.
	Valles Quito Goya Valles & Torres	Los Angeles Directory Co.
	Torres Epifanio Valles & Torres	Los Angeles Directory Co.
1926	Ruiz Carlos	Los Angeles Directory Co.
	Salas Margarita	Los Angeles Directory Co.
	Sabala Macedonio	Los Angeles Directory Co.
	Moralez Tereso	Los Angeles Directory Co.
	Martinez Melquidadeo	Los Angeles Directory Co.
	Valles Marie Mrs	Los Angeles Directory Co.
	Tara Acencion	Los Angeles Directory Co.
	Vasquez Antonio	Los Angeles Directory Co.

528 META ST

<u>Year</u>	<u>Uses</u>	<u>Source</u>
1926	Vs Dalley G L	Los Angeles Directory Co.
	Stewart T H	Los Angeles Directory Co.
	Jaramillo John	Los Angeles Directory Co.
	Mc Clintock C M	Los Angeles Directory Co.
	Pratt Wm	Los Angeles Directory Co.

529 META ST

<u>Year</u>	<u>Uses</u>	<u>Source</u>
1926	Calvert E L	Los Angeles Directory Co.

532 META ST

<u>Year</u>	<u>Uses</u>	<u>Source</u>
1949	Lopez Esther Mrs cook P G Vargas	Los Angeles Directory Co.
	Delgado Frank A Elissa citruswkr	Los Angeles Directory Co.
1926	Mendoza Catarino	Los Angeles Directory Co.
	Saturino Jose	Los Angeles Directory Co.
	Martinez Biviano	Los Angeles Directory Co.
	Lopez Theo	Los Angeles Directory Co.
	Bravo Theo	Los Angeles Directory Co.

FINDINGS

<u>Year</u>	<u>Uses</u>	<u>Source</u>
1926	Ysordia Candelaro	Los Angeles Directory Co.
	Saturnino Ambrosio	Los Angeles Directory Co.
	Cardenaz E E	Los Angeles Directory Co.

535 META ST

<u>Year</u>	<u>Uses</u>	<u>Source</u>
2002	X 3 XX	Haines & Company, Inc.
1976	Apartments	R. L. Polk & Co.
	Murrillo Lucio	R. L. Polk & Co.
	Medira Adolfo	R. L. Polk & Co.
	Pasillas Refugio	R. L. Polk & Co.
	Castellavor Miguel	R. L. Polk & Co.
	Rodriguez Eusevio	R. L. Polk & Co.
1970	Hurtado Micaela	General Telephone Company of California
1965	A CEJA ANNA M MRS	R. L. Polk & Co.
	C WASHINGTON FORD	R. L. Polk & Co.
1964	Madrid Manuela	Pacific Telephone Co
1953	Johnson Josie Mrs HIT	R. L. Polk & Co. of California
	Martin Bobby	R. L. Polk & Co. of California
	META Contd	R. L. Polk & Co. of California
1949	Johnson Hosie Rosalie carp	Los Angeles Directory Co.
	Johnson Hosie Rosalie carp	Los Angeles Directory Co.
	Weatherall Frank Melba Lee lab	Los Angeles Directory Co.
	Bealesy Lois F beauty opr Kut & Kurl Beauty Shop	Los Angeles Directory Co.
1926	Gonzalez Augustina Mrs	Los Angeles Directory Co.

537 META ST

<u>Year</u>	<u>Uses</u>	<u>Source</u>
1953	Prado Refugoi	R. L. Polk & Co. of California
	Bohanani Ollie	R. L. Polk & Co. of California
1949	Lee Otis L shipydwkr	Los Angeles Directory Co.
	Lee Aaron Mattie lab	Los Angeles Directory Co.
1926	Martinez Em lilio	Los Angeles Directory Co.
	Beles Antonio	Los Angeles Directory Co.

542 META ST

<u>Year</u>	<u>Uses</u>	<u>Source</u>
1953	Razo Cayetano	R. L. Polk & Co. of California
1949	Razo Tony	Los Angeles Directory Co.

FINDINGS

<u>Year</u>	<u>Uses</u>	<u>Source</u>
1949	Razo Rose wid M U	Los Angeles Directory Co.
	Razo Jullan Dorothy farmwkr h 212 S Roosevelt av	Los Angeles Directory Co.
	Razo Cayetano F Lupe Y lab	Los Angeles Directory Co.
1926	Razo Calletano	Los Angeles Directory Co.

544 META ST

<u>Year</u>	<u>Uses</u>	<u>Source</u>
1985	Tico Tico Cafe	Pacific Telephone Co
1976	Tico Tico Cafe	R. L. Polk & Co.
1970	Tico Tico Cafe	General Telephone Company of California
1965	CREATIVE PRESS PRNTRS	R. L. Polk & Co.
1964	Creative Press	Pacific Telephone Co
1953	Union Auto Glass EU	R. L. Polk & Co. of California
1940	Melendez Juanita r	Southern California
	Menne John J r Laguna rd	Southern California
1926	Vacant	Los Angeles Directory Co.

545 META ST

<u>Year</u>	<u>Uses</u>	<u>Source</u>
1976	Jalisco Restaurant	R. L. Polk & Co.
1965	JALISCO RESTAURANT	R. L. Polk & Co.
1964	Jalisco Tortilleria	Pacific Telephone Co
1953	Jalisco Tortilleria EU	R. L. Polk & Co. of California

548 META ST

<u>Year</u>	<u>Uses</u>	<u>Source</u>
1976	Vacant	R. L. Polk & Co.
1970	Williams Zella M	General Telephone Company of California
	Grossman Lemman	General Telephone Company of California
1965	5 T IKhi ESECTS	R. L. Polk & Co.
	CARTER BLANCHE MRS	R. L. Polk & Co.
	BARCLAY RCOMING HOUSE LODGINGS	R. L. Polk & Co.
1953	Barclay Hotel Carter Blanche Mrs EU	R. L. Polk & Co. of California
1949	Barclay Hotel	Los Angeles Directory Co.

549 META ST

<u>Year</u>	<u>Uses</u>	<u>Source</u>
1953	Teamsters Union Local No	R. L. Polk & Co. of California

FINDINGS

<u>Year</u>	<u>Uses</u>	<u>Source</u>
1949	Teamsters Union Mrs Ramona Gavarro sec	Los Angeles Directory Co.

600 META ST

<u>Year</u>	<u>Uses</u>	<u>Source</u>
1993	Oxnard	GTE
	LA CE N TRAL BAKE RY	GTE
	Oxnard	GTE
1986	Oxnard	Pacific Bell
1985	LA CENTRAL BAKERY Oxnard	Pacific Telephone Co
1980	LA CENTRAL BAKERY	Polk
1976	La Central Bakery	R. L. Polk & Co.
1975	LA CENTRAL BAKERY	Pacific Telephone Co
1970	LA CE N TRAL BAKE RY	General Telephone Company of California
1965	LA CENTRAL BAKERY	R. L. Polk & Co.
1964	LA CENTRAL BAKERY	Pacific Telephone Co
1926	Stiles F T blksmith	Los Angeles Directory Co.

602 META ST

<u>Year</u>	<u>Uses</u>	<u>Source</u>
1926	Stiles F T	Los Angeles Directory Co.

606 META ST

<u>Year</u>	<u>Uses</u>	<u>Source</u>
1953	Central Bakery EU	R. L. Polk & Co. of California
1949	Rodriguez Teofilo Carmen tortillas	Los Angeles Directory Co.
1926	Guthrie J I	Los Angeles Directory Co.

610 META ST

<u>Year</u>	<u>Uses</u>	<u>Source</u>
1926	Leon Lupe Mrs	Los Angeles Directory Co.

612 META ST

<u>Year</u>	<u>Uses</u>	<u>Source</u>
1926	Salmeron J B	Los Angeles Directory Co.

615 META ST

<u>Year</u>	<u>Uses</u>	<u>Source</u>
1953	Barraza Arnold EU	R. L. Polk & Co. of California

FINDINGS

616 META ST

<u>Year</u>	<u>Uses</u>	<u>Source</u>
1953	Matsumoto S T	R. L. Polk & Co. of California
1949	Matsumoto Magoichi	Los Angeles Directory Co.
	Matsumoto Sam T gdnr	Los Angeles Directory Co.
	Hasegawa Masao gdnr	Los Angeles Directory Co.
1926	Bargas Refugio	Los Angeles Directory Co.
	Fazio Bernardino	Los Angeles Directory Co.

617 META ST

<u>Year</u>	<u>Uses</u>	<u>Source</u>
1926	Feraud C J	Los Angeles Directory Co.

619 META ST

<u>Year</u>	<u>Uses</u>	<u>Source</u>
1926	Andrade F M jr	Los Angeles Directory Co.
	EJanchar H C	Los Angeles Directory Co.

620 META ST

<u>Year</u>	<u>Uses</u>	<u>Source</u>
1976	Vacant	R. L. Polk & Co.
1965	META HOTEL LODGING HSE	R. L. Polk & Co.
1953	Gutierrez Jennie Mrs	R. L. Polk & Co. of California
	Meta Hotel	R. L. Polk & Co. of California
1949	Streater Tracy A mtctr Benefit Mkt	Los Angeles Directory Co.
	Alvarado Juanita furn rms	Los Angeles Directory Co.
1926	Sanchez F V	Los Angeles Directory Co.

621 META ST

<u>Year</u>	<u>Uses</u>	<u>Source</u>
1953	Trejo Leno	R. L. Polk & Co. of California

622 META ST

<u>Year</u>	<u>Uses</u>	<u>Source</u>
2002	XXXX	Haines & Company, Inc.
1976	Vacant	R. L. Polk & Co.
1970	Rodriguez Rena Mrs	General Telephone Company of California
1965	RODRIGUEz LARIANO	R. L. Polk & Co.
1964	Rodriguez Rena Mrs	Pacific Telephone Co

FINDINGS

623 META ST

<u>Year</u>	<u>Uses</u>	<u>Source</u>
1926	Egliotti Jos	Los Angeles Directory Co.

624 META ST

<u>Year</u>	<u>Uses</u>	<u>Source</u>
1953	Alcares Lucy EU	R. L. Polk & Co. of California
1949	Vargas Dolores	Los Angeles Directory Co.
	Vargas Lucy	Los Angeles Directory Co.
	Vargas Raymond	Los Angeles Directory Co.
1926	Sorem O M	Los Angeles Directory Co.
	Vargas Blasio	Los Angeles Directory Co.

627 META ST

<u>Year</u>	<u>Uses</u>	<u>Source</u>
1926	Lopez Theo	Los Angeles Directory Co.

628 META ST

<u>Year</u>	<u>Uses</u>	<u>Source</u>
1953	Trujillo Juan	R. L. Polk & Co. of California
1949	Solorios Andres Maria agrlwr	Los Angeles Directory Co.
1926	Harper J F	Los Angeles Directory Co.
	Winfree V W	Los Angeles Directory Co.
	Saros Cruz	Los Angeles Directory Co.

629 META ST

<u>Year</u>	<u>Uses</u>	<u>Source</u>
2002	LOPEZCar S	Haines & Company, Inc.
	VAROASPAOr	Haines & Company, Inc.
1976	No Return	R. L. Polk & Co.
1965	PARTEDA LUIS	R. L. Polk & Co.
1953	Vargas Pilar G HU	R. L. Polk & Co. of California
1949	Lopez Louie Valentina plstr	Los Angeles Directory Co.
1926	Ballesteros Adolph	Los Angeles Directory Co.

630 META ST

<u>Year</u>	<u>Uses</u>	<u>Source</u>
1926	Bracamonte Rachel	Los Angeles Directory Co.

FINDINGS

631 META ST

<u>Year</u>	<u>Uses</u>	<u>Source</u>
1953	Garenta Fernando	R. L. Polk & Co. of California
1949	Lopez Leo Luz shipydwkr	Los Angeles Directory Co.
1926	Lopez Conception	Los Angeles Directory Co.

Meta St

633 Meta St

<u>Year</u>	<u>Uses</u>	<u>Source</u>
2005	TAQUERIA MI TIERRA	EDR Digital Archive
	ANGELAS CAFE RESTAURANT	EDR Digital Archive
	TAQUERIA MI TIERRA	EDR Digital Archive
	ANGELAS CAFE RESTAURANT	EDR Digital Archive

META ST

633 META ST

<u>Year</u>	<u>Uses</u>	<u>Source</u>
2002	TAQUERIA Mi Terra	Haines & Company, Inc.
1986	El Amigo	Pacific Bell
1976	Las Morenitas Cafe	R. L. Polk & Co.
1975	LAS MORENITAS CAFE	Pacific Telephone Co
	LAS MORE N ITAS CAFE	General Telephone Company of California
1970	Las Morenitas Cafe	General Telephone Company of California
	La Spada Robt E 32129 Harbrvw Ln @Westlake Village	General Telephone Company of California
1965	OAXACA CAFE ESTR	R. L. Polk & Co.
1953	Our Store Mkt EU	R. L. Polk & Co. of California
1949	Franco Luciano Frances gro	Los Angeles Directory Co.
1926	Vacant	Los Angeles Directory Co.

634 META ST

<u>Year</u>	<u>Uses</u>	<u>Source</u>
1953	Miranda Edna Mrs	R. L. Polk & Co. of California
1949	Miranda Edna wid Edw	Los Angeles Directory Co.
	Miranda Edw	Los Angeles Directory Co.
1926	Miranda Edw	Los Angeles Directory Co.

FINDINGS

635 META ST

<u>Year</u>	<u>Uses</u>	<u>Source</u>
1976	ISalines Florencio	R. L. Polk & Co.
	Ortiz Rauld	R. L. Polk & Co.
	Torres Rafael	R. L. Polk & Co.
	Murnillo Guadalupe	R. L. Polk & Co.
	Marquez Luciaro	R. L. Polk & Co.
	Chavez Francisco C	R. L. Polk & Co.
	Vacant	R. L. Polk & Co.
	Ponce Antonio	R. L. Polk & Co.
	Ruiz Dani	R. L. Polk & Co.
	No Return	R. L. Polk & Co.
	Juarez Benito	R. L. Polk & Co.
	Chirlos Jose	R. L. Polk & Co.
	Avila Eulalio	R. L. Polk & Co.
	Apartments	R. L. Polk & Co.
1975	Ortiz Gaspar	Pacific Telephone Co
	Ortiz Gaspar	General Telephone Company of California
1953	Franco Luclano M EU	R. L. Polk & Co. of California
1949	Bravo Theo Magdalena	Los Angeles Directory Co.
1926	Ureta Juanita Mrs	Los Angeles Directory Co.
	Valle Jose	Los Angeles Directory Co.

638 META ST

<u>Year</u>	<u>Uses</u>	<u>Source</u>
1986	Sanchez Emeteria A	Pacific Bell
1980	Alvarez Emilio	Polk
1976	Gutierrez Beatrice Mrs	R. L. Polk & Co.
1975	Gutierrez Beatrice	General Telephone Company of California
	Gutierrez Beatrice	Pacific Telephone Co
1965	GUTIERREZ BEATRICE MRS	R. L. Polk & Co.
1953	Bravo Thbeo B HEU	R. L. Polk & Co. of California
1949	Beudeva Joe	Los Angeles Directory Co.
	Garcia Jennie bkpr	Los Angeles Directory Co.
	Martinez John Bertha lab	Los Angeles Directory Co.
1926	Martinez Pomposa Mrs	Los Angeles Directory Co.

639 META ST

<u>Year</u>	<u>Uses</u>	<u>Source</u>
1953	Franco Ignacio	R. L. Polk & Co. of California

FINDINGS

643 META ST

<u>Year</u>	<u>Uses</u>	<u>Source</u>
1953	Casillos Antonio	R. L. Polk & Co. of California
1949	Casillas Rebecca Mrs	Los Angeles Directory Co.
1926	Vacant	Los Angeles Directory Co.

645 META ST

<u>Year</u>	<u>Uses</u>	<u>Source</u>
2002	LOPEZBa Staar	Haines & Company, Inc.
1986	Ibarra Jorge N	Pacific Bell
1976	Rivas Ramon	R. L. Polk & Co.
1975	Palazuelos Delfina L	General Telephone Company of California
	Palazuelos Delfina L	Pacific Telephone Co
1970	Palazuelos Delfina L	General Telephone Company of California
1965	PALAZUELOS DELFINA L MRS	R. L. Polk & Co.

647 META ST

<u>Year</u>	<u>Uses</u>	<u>Source</u>
1953	Flores Miguel	R. L. Polk & Co. of California
1949	Zuniga Ester Mrs	Los Angeles Directory Co.
	Gonzalez Helen Mrs	Los Angeles Directory Co.
1926	Vacant	Los Angeles Directory Co.

649 META ST

<u>Year</u>	<u>Uses</u>	<u>Source</u>
1980	Nieves Zoila	Polk

Meta St

650 Meta St

<u>Year</u>	<u>Uses</u>	<u>Source</u>
2014	NONNA EBALO	EDR Digital Archive
	CLINICAS DEL CAMINO REAL INC	EDR Digital Archive
	KUBO KOJI	EDR Digital Archive
	PURI RAHUL	EDR Digital Archive
	CERNAIANU MIRELA	EDR Digital Archive
	RAMIREZ JOHANNES	EDR Digital Archive
	CLINICAS DEL CAMINO REAL INC	EDR Digital Archive
	KUBO KOJI	EDR Digital Archive
	PURI RAHUL	EDR Digital Archive
	CERNAIANU MIRELA	EDR Digital Archive

FINDINGS

<u>Year</u>	<u>Uses</u>	<u>Source</u>
2014	RAMIREZ JOHANNES	EDR Digital Archive
	NONNA EBALO	EDR Digital Archive
2010	CLINICAS DEL CAMINO REAL INC	EDR Digital Archive
	CLINICAS DEL CAMINO REAL INC	EDR Digital Archive
2005	CLINICAS DEL CAMINO REAL INC	EDR Digital Archive
	CLINICAS DEL CAMINO REAL INC	EDR Digital Archive

META ST

651 META ST

<u>Year</u>	<u>Uses</u>	<u>Source</u>
1953	Contreras Candido	R. L. Polk & Co. of California
1949	Cisneros Petra Mrs	Los Angeles Directory Co.
1926	Vacant	Los Angeles Directory Co.

655 META ST

<u>Year</u>	<u>Uses</u>	<u>Source</u>
1953	Lopez Frank	R. L. Polk & Co. of California
1949	Delgado Ascencion Elijia lab	Los Angeles Directory Co.
1926	Vacant	Los Angeles Directory Co.

658 META ST

<u>Year</u>	<u>Uses</u>	<u>Source</u>
2002	a CHAWLAANILMD	Haines & Company, Inc.

659 META ST

<u>Year</u>	<u>Uses</u>	<u>Source</u>
1953	Ysordia Candelario EU	R. L. Polk & Co. of California
1949	Isordia Candelario Santos lab	Los Angeles Directory Co.
1926	nr 7th School of Our Lady of Guerrero Santiago	Los Angeles Directory Co.
	Guadalupe	Los Angeles Directory Co.

680 META ST

<u>Year</u>	<u>Uses</u>	<u>Source</u>
2002	LA CENTRAL BAKERY	Haines & Company, Inc.

FINDINGS

META ST S

519 META ST S

<u>Year</u>	<u>Uses</u>	<u>Source</u>
1996	Apartment	Pacific Bell

600 META ST S

<u>Year</u>	<u>Uses</u>	<u>Source</u>
1996	LA CENTRAL BAKERY	Pacific Bell

635 META ST S

<u>Year</u>	<u>Uses</u>	<u>Source</u>
1996	Apartment	Pacific Bell

649 META ST S

<u>Year</u>	<u>Uses</u>	<u>Source</u>
1996	Apartment	Pacific Bell

N 6TH ST

7 N 6TH ST

<u>Year</u>	<u>Uses</u>	<u>Source</u>
1993	I KAY COIPU	GTE
	I KAY COIPU	GTE
	Bookkeeping Express	GTE

14 N 6TH ST

<u>Year</u>	<u>Uses</u>	<u>Source</u>
1975	King Lenard A II	Pacific Telephone Co

104 N 6TH ST

<u>Year</u>	<u>Uses</u>	<u>Source</u>
1993	Woodward Harry R	GTE
	Woodward Harry R	GTE

144 N 6TH ST

<u>Year</u>	<u>Uses</u>	<u>Source</u>
1975	Fullbright Homer I	Pacific Telephone Co

FINDINGS

OXNARD BLVD S

430 OXNARD BLVD S

<u>Year</u>	<u>Uses</u>	<u>Source</u>
1965	WATSON SHELL SERVICE GAS STA	R. L. Polk & Co.
1953	OXNARD BLYD SOUTE Contd	R. L. Polk & Co. of California
	Berrys Shell Serv gas sta EU	R. L. Polk & Co. of California

439 OXNARD BLVD S

<u>Year</u>	<u>Uses</u>	<u>Source</u>
1965	VACANT	R. L. Polk & Co.

445 OXNARD BLVD S

<u>Year</u>	<u>Uses</u>	<u>Source</u>
1965	EDDIES BARBER SHOP	R. L. Polk & Co.

446 OXNARD BLVD S

<u>Year</u>	<u>Uses</u>	<u>Source</u>
1965	PATTON 4 S GENL MDSE	R. L. Polk & Co.

447 OXNARD BLVD S

<u>Year</u>	<u>Uses</u>	<u>Source</u>
1965	JAKES TAILOR SHOP	R. L. Polk & Co.

449 OXNARD BLVD S

<u>Year</u>	<u>Uses</u>	<u>Source</u>
1965	OROZCO JEWELRY	R. L. Polk & Co.

450 OXNARD BLVD S

<u>Year</u>	<u>Uses</u>	<u>Source</u>
1965	JORDIN CAFE	R. L. Polk & Co.

451 OXNARD BLVD S

<u>Year</u>	<u>Uses</u>	<u>Source</u>
1965	VACANT	R. L. Polk & Co.

452 OXNARD BLVD S

<u>Year</u>	<u>Uses</u>	<u>Source</u>
1965	TIMS SHOE SHINE PARLOR	R. L. Polk & Co.

FINDINGS

512 OXNARD BLVD S

<u>Year</u>	<u>Uses</u>	<u>Source</u>
1965	TURF BARBER SHOP	R. L. Polk & Co.

514 OXNARD BLVD S

<u>Year</u>	<u>Uses</u>	<u>Source</u>
1965	MIKES GENERAL MERCHANDISE	R. L. Polk & Co.

518 OXNARD BLVD S

<u>Year</u>	<u>Uses</u>	<u>Source</u>
1965	LA CASA DEL MEXICANO MENS CLO	R. L. Polk & Co.

522 OXNARD BLVD S

<u>Year</u>	<u>Uses</u>	<u>Source</u>
1965	DET MOR LOAN AND JEWELRY	R. L. Polk & Co.

524 OXNARD BLVD S

<u>Year</u>	<u>Uses</u>	<u>Source</u>
1965	DANA DON STUDIO PHOTOG	R. L. Polk & Co.
	REAR DANA DONALD	R. L. Polk & Co.

527 OXNARD BLVD S

<u>Year</u>	<u>Uses</u>	<u>Source</u>
1965	HIDE AWAY THE COCTAIL LCUNGE	R. L. Polk & Co.

528 OXNARD BLVD S

<u>Year</u>	<u>Uses</u>	<u>Source</u>
1965	SPANISH KITCHEN CAFE	R. L. Polk & Co.

531 OXNARD BLVD S

<u>Year</u>	<u>Uses</u>	<u>Source</u>
1965	SAULS LOAN & JEWELRY PAWNBROKERS	R. L. Polk & Co.

532 OXNARD BLVD S

<u>Year</u>	<u>Uses</u>	<u>Source</u>
1965	MORRIS FURNITURE C APPLIANCE	R. L. Polk & Co.

533 OXNARD BLVD S

<u>Year</u>	<u>Uses</u>	<u>Source</u>
1965	OXNARD RECREATION CENTER	R. L. Polk & Co.

FINDINGS

540 OXNARD BLVD S

<u>Year</u>	<u>Uses</u>	<u>Source</u>
1965	ECONOMY ARMY & NAVY STORE GENL MDSE	R. L. Polk & Co.

545 OXNARD BLVD S

<u>Year</u>	<u>Uses</u>	<u>Source</u>
1965	BERKS FURNITURE STORE	R. L. Polk & Co.

546 OXNARD BLVD S

<u>Year</u>	<u>Uses</u>	<u>Source</u>
1965	EDISONS FURNITURE MART USED FURN	R. L. Polk & Co.

550 OXNARD BLVD S

<u>Year</u>	<u>Uses</u>	<u>Source</u>
1965	WADE MARY MRS CITY CENTER MOTEL	R. L. Polk & Co. R. L. Polk & Co.

555 OXNARD BLVD S

<u>Year</u>	<u>Uses</u>	<u>Source</u>
1965	CENTRO EVANGELISTICO CHURCH	R. L. Polk & Co.

559 OXNARD BLVD S

<u>Year</u>	<u>Uses</u>	<u>Source</u>
1965	CABRILLO MOTORS USED CARS	R. L. Polk & Co.

600 OXNARD BLVD S

<u>Year</u>	<u>Uses</u>	<u>Source</u>
1965	WIMPYS HAMBURGER STAND RESTR	R. L. Polk & Co.

601 OXNARD BLVD S

<u>Year</u>	<u>Uses</u>	<u>Source</u>
1965	VACANT	R. L. Polk & Co.

604 OXNARD BLVD S

<u>Year</u>	<u>Uses</u>	<u>Source</u>
1965	ZUNIGA NEWS STAND	R. L. Polk & Co.
	ZUNIGA MODESTO P	R. L. Polk & Co.
	BOBS SEWING CENTER	R. L. Polk & Co.

FINDINGS

605 OXNARD BLVD S

<u>Year</u>	<u>Uses</u>	<u>Source</u>
1965	ROGERNS RADIO & TV ALLEN DOMINGO	R. L. Polk & Co. R. L. Polk & Co.

608 OXNARD BLVD S

<u>Year</u>	<u>Uses</u>	<u>Source</u>
1965	LA CASITA CAFE REAR STORAGE	R. L. Polk & Co. R. L. Polk & Co.

609 OXNARD BLVD S

<u>Year</u>	<u>Uses</u>	<u>Source</u>
1965	S L BARBER SHOP	R. L. Polk & Co.

611 OXNARD BLVD S

<u>Year</u>	<u>Uses</u>	<u>Source</u>
1965	HELENS CLEANERS & LAUNDRY	R. L. Polk & Co.

612 OXNARD BLVD S

<u>Year</u>	<u>Uses</u>	<u>Source</u>
1965	GREAT WEST SURPLUS NEW & USED MOSE	R. L. Polk & Co.

613 OXNARD BLVD S

<u>Year</u>	<u>Uses</u>	<u>Source</u>
1965	BARGAIN HOUSE USED MDSE	R. L. Polk & Co.

615 OXNARD BLVD S

<u>Year</u>	<u>Uses</u>	<u>Source</u>
1965	MANNYS CAFE TAVERN	R. L. Polk & Co.

620 OXNARD BLVD S

<u>Year</u>	<u>Uses</u>	<u>Source</u>
1965	JENKINS BAR B CUE RESTR	R. L. Polk & Co.

623 OXNARD BLVD S

<u>Year</u>	<u>Uses</u>	<u>Source</u>
1965	PALAZUELOS ADOLFO G SINALOA CAFE RESTR	R. L. Polk & Co. R. L. Polk & Co.

625 OXNARD BLVD S

<u>Year</u>	<u>Uses</u>	<u>Source</u>
1965	IDEAL BARBER SHOP	R. L. Polk & Co.

FINDINGS

626 OXNARD BLVD S

<u>Year</u>	<u>Uses</u>	<u>Source</u>
1965	BOULEVARD THEATRE	R. L. Polk & Co.

629 OXNARD BLVD S

<u>Year</u>	<u>Uses</u>	<u>Source</u>
1965	FRANKS BARBER SHOP	R. L. Polk & Co.

631 OXNARD BLVD S

<u>Year</u>	<u>Uses</u>	<u>Source</u>
1965	IROHA CAFE	R. L. Polk & Co.

634 OXNARD BLVD S

<u>Year</u>	<u>Uses</u>	<u>Source</u>
1965	SCHREINER MATT IMPLEMENT CO AGRL EQUIP	R. L. Polk & Co.

637 OXNARD BLVD S

<u>Year</u>	<u>Uses</u>	<u>Source</u>
1965	CIELITO LINDO CAFE TAVERN	R. L. Polk & Co.

641 OXNARD BLVD S

<u>Year</u>	<u>Uses</u>	<u>Source</u>
1965	DAVIS BARBER SHOP	R. L. Polk & Co.
	POOL ROOM	R. L. Polk & Co.

643 OXNARD BLVD S

<u>Year</u>	<u>Uses</u>	<u>Source</u>
1965	VACANT	R. L. Polk & Co.
	REAR VACANT	R. L. Polk & Co.

644 OXNARD BLVD S

<u>Year</u>	<u>Uses</u>	<u>Source</u>
1965	MATADOR COCKTAIL LOUNGE S	R. L. Polk & Co.

645 OXNARD BLVD S

<u>Year</u>	<u>Uses</u>	<u>Source</u>
1965	MANUELS SHOE REPAIR	R. L. Polk & Co.
	REAR BECERRA MANUEL	R. L. Polk & Co.

649 OXNARD BLVD S

<u>Year</u>	<u>Uses</u>	<u>Source</u>
1965	SUPERB BARBER SHOP	R. L. Polk & Co.

FINDINGS

650 OXNARD BLVD S

<u>Year</u>	<u>Uses</u>	<u>Source</u>
1965	VACANT	R. L. Polk & Co.

653 OXNARD BLVD S

<u>Year</u>	<u>Uses</u>	<u>Source</u>
1965	MONTEREY FURN STGEI	R. L. Polk & Co.

660 OXNARD BLVD S

<u>Year</u>	<u>Uses</u>	<u>Source</u>
1965	ASAHI MARKET GRO	R. L. Polk & Co.
1953	Yeto Koto Mrs Asahi Market	R. L. Polk & Co. of California R. L. Polk & Co. of California

663 OXNARD BLVD S

<u>Year</u>	<u>Uses</u>	<u>Source</u>
1965	FLAMENCO CLUB COCKTAIL LOUNGE	R. L. Polk & Co.
1953	Right Spot Cafe tavern EU	R. L. Polk & Co. of California

S 5TH ST

118 S 5TH ST

<u>Year</u>	<u>Uses</u>	<u>Source</u>
1975	Word Processing Systems Inc	Pacific Telephone Co

153 S 5TH ST

<u>Year</u>	<u>Uses</u>	<u>Source</u>
1985	Casbah cocktl lounge	Pacific Telephone Co

S META

535 S META

<u>Year</u>	<u>Uses</u>	<u>Source</u>
1964	Ceja Anna Maria	Pacific Telephone Co

S META ST

620 S META ST

<u>Year</u>	<u>Uses</u>	<u>Source</u>
1940	Sellers Hugh L r Teal Club rd	Southern California
	Self Anna L Hotel	Southern California
	Selmas Beauty Shop Port Hueneme	Southern California

FINDINGS

<u>Year</u>	<u>Uses</u>	<u>Source</u>
1940	Sergent J D r Camarillo Hts	Southern California

S OXIARD BLVD

449 S OXIARD BLVD

<u>Year</u>	<u>Uses</u>	<u>Source</u>
1940	Singer Sewing Mach Distr	Southern California

S OXNARD

439 S OXNARD

<u>Year</u>	<u>Uses</u>	<u>Source</u>
1970	Vegas Club	General Telephone Company of California

S OXNARD 14

532 S OXNARD 14

<u>Year</u>	<u>Uses</u>	<u>Source</u>
1940	Ross A J Sales Co	Southern California

S OXNARD 81

430 S OXNARD 81

<u>Year</u>	<u>Uses</u>	<u>Source</u>
1993	La Gloria Jewelry	GTE
	La Gloria Jewelry	GTE

440 S OXNARD 81

<u>Year</u>	<u>Uses</u>	<u>Source</u>
1993	Binks K @Port Hueneme	GTE
	Binkley Todd T Dr DC	GTE
	Binkley Todd T Dr DC	GTE

532 S OXNARD 81

<u>Year</u>	<u>Uses</u>	<u>Source</u>
1993	GE T MOR LOAN & JE W E LRY	GTE
	GE T MOR LOAN & JE W E LRY	GTE

540 S OXNARD 81

<u>Year</u>	<u>Uses</u>	<u>Source</u>
1993	Army & Navy Store G N G Economy	GTE

FINDINGS

<u>Year</u>	<u>Uses</u>	<u>Source</u>
1993	Army & Navy Store G N G Economy	GTE
1986	G N G E CON OMY ARMY & N AVY S T E	Pacific Bell
	Army & Navy Store G N G Economy	Pacific Bell

546 S OXNARD 81

<u>Year</u>	<u>Uses</u>	<u>Source</u>
1986	Velasquez Connie	Pacific Bell
	Velasquez & Co	Pacific Bell

601 S OXNARD 81

<u>Year</u>	<u>Uses</u>	<u>Source</u>
1993	E L DORADO CAFE	GTE
	E L DORADO CAFE	GTE

633 S OXNARD 81

<u>Year</u>	<u>Uses</u>	<u>Source</u>
1993	El Tapatio	GTE
	El Tapatio	GTE

637 S OXNARD 81

<u>Year</u>	<u>Uses</u>	<u>Source</u>
1986	CIE LITO LIN DO CAFE	Pacific Bell

S OXNARD B 1

446 S OXNARD B 1

<u>Year</u>	<u>Uses</u>	<u>Source</u>
1970	Dukes Bargain Bazaar furn dirs used	General Telephone Company of California

500 S OXNARD B 1

<u>Year</u>	<u>Uses</u>	<u>Source</u>
1975	Oxnard Inn	General Telephone Company of California

S OXNARD B 101

532 S OXNARD B 101

<u>Year</u>	<u>Uses</u>	<u>Source</u>
1970	Get Mor Loan & Jewelry	General Telephone Company of California

FINDINGS

S OXNARD B 6

626 S OXNARD B 6

<u>Year</u>	<u>Uses</u>	<u>Source</u>
1985	Boulevard Theatre	Pacific Telephone Co

S OXNARD B I

540 S OXNARD B I

<u>Year</u>	<u>Uses</u>	<u>Source</u>
1975	Army & Navy Store G N G Economy	General Telephone Company of California
	Army US	General Telephone Company of California

S OXNARD B!

503 S OXNARD B!

<u>Year</u>	<u>Uses</u>	<u>Source</u>
1985	Andrades Jewelry	Pacific Telephone Co

S OXNARD BLVD

410 S OXNARD BLVD

<u>Year</u>	<u>Uses</u>	<u>Source</u>
1964	GEORGE J R AUTOMOTIVE SERV	Pacific Telephone Co
1961	AIHUT	R. L. Polk & Co.
	George 5 R automotive serv	R. L. Polk & Co.
1957	Maulhardt Buick Inc shop	R. L. Polk & Co.

420 S OXNARD BLVD

<u>Year</u>	<u>Uses</u>	<u>Source</u>
1940	Jensen Tire Serv	Southern California

421 S OXNARD BLVD

<u>Year</u>	<u>Uses</u>	<u>Source</u>
1976	City Pub Parking Lot	R. L. Polk & Co.
1961	Vacant	R. L. Polk & Co.
1957	Jims Drive In Liquor Store	R. L. Polk & Co.
	Tims John T shoe shiner	R. L. Polk & Co.
	A & A Parking Lot	R. L. Polk & Co.
1949	Mayfair Market Al Gray mgr	Los Angeles Directory Co.
	Mayfair Market Al Gray mgr	Los Angeles Directory Co.

FINDINGS

423 S OXNARD BLVD

<u>Year</u>	<u>Uses</u>	<u>Source</u>
1975	S Eugene J Saloa Cafe	Pacific Telephone Co Pacific Telephone Co
1961	Oxnard Beauty College AHU	R. L. Polk & Co.
1957	Oxnard Beauty College AHU	R. L. Polk & Co.

S Oxnard Blvd

430 S Oxnard Blvd

<u>Year</u>	<u>Uses</u>	<u>Source</u>
2014	LA GLORIA	EDR Digital Archive
	NATURAL FRUIT LOS REYES	EDR Digital Archive
	ORALIAS BAKERY INC	EDR Digital Archive
	LA GLORIA MARKETS INC	EDR Digital Archive
	LLAVES GUDINO LOCKSMITH	EDR Digital Archive
	SERVICIOS LA GLORIA	EDR Digital Archive
	LA GLORIA	EDR Digital Archive
	LLAVES GUDINO LOCKSMITH	EDR Digital Archive
	LA GLORIA MARKETS INC	EDR Digital Archive
	ORALIAS BAKERY INC	EDR Digital Archive
	NATURAL FRUIT LOS REYES	EDR Digital Archive
	SERVICIOS LA GLORIA	EDR Digital Archive
2010	EL REGALITO	EDR Digital Archive
	NATURAL FRUIT LOSREYES	EDR Digital Archive
	PACTEL PHONE CO INC	EDR Digital Archive
	ARALIAS BAKERY	EDR Digital Archive
	LLAVES GUDINO LOCKSMITH	EDR Digital Archive
	LA GLORIA MARKETS INC	EDR Digital Archive
	SERVICIOS LA GLORIA	EDR Digital Archive
	PANAMERICANA TRAVEL INC	EDR Digital Archive
	LA GLORIA	EDR Digital Archive
	SERVICIOS LA GLORIA	EDR Digital Archive
	LLAVES GUDINO LOCKSMITH	EDR Digital Archive
	LA GLORIA MARKETS INC	EDR Digital Archive
	EL REGALITO	EDR Digital Archive
	ARALIAS BAKERY	EDR Digital Archive
	NATURAL FRUIT LOSREYES	EDR Digital Archive
	PACTEL PHONE CO INC	EDR Digital Archive
	LA GLORIA	EDR Digital Archive

FINDINGS

<u>Year</u>	<u>Uses</u>	<u>Source</u>
2010	PANAMERICANA TRAVEL INC	EDR Digital Archive
2005	PANAMERICANA TRAVEL INC	EDR Digital Archive
	LA GLORIA TRAVEL DE OXNARD	EDR Digital Archive
	DISCOTECA ESMALDIA	EDR Digital Archive
	ARALIAS BAKERY	EDR Digital Archive
	LA GLORIA	EDR Digital Archive
	AEA INC	EDR Digital Archive
	LLAVES GUDINO LOCKSMITH	EDR Digital Archive
	SERVICIOS LA GLORIA	EDR Digital Archive
	E & A DELUXE CREATIONS	EDR Digital Archive
	LA GLORIA	EDR Digital Archive
	PANAMERICANA TRAVEL INC	EDR Digital Archive
	DISCOTECA ESMALDIA	EDR Digital Archive
	LA GLORIA TRAVEL DE OXNARD	EDR Digital Archive
	LLAVES GUDINO LOCKSMITH	EDR Digital Archive
	ARALIAS BAKERY	EDR Digital Archive
	E & A DELUXE CREATIONS	EDR Digital Archive
	AEA INC	EDR Digital Archive
	SERVICIOS LA GLORIA	EDR Digital Archive

S OXNARD BLVD

430 S OXNARD BLVD

<u>Year</u>	<u>Uses</u>	<u>Source</u>
1993	Money Flow Exchange	GTE
	La Gloria Market	GTE
	Money Flow Exchange	GTE
	La Gloria Market	GTE
1985	SUTTONS CARPET WAREHOUSE	Pacific Telephone Co
1980	Oxnard Store	Polk
	SUTTONS CARPET WAREHOUSE	Polk
1976	Suttons Carpet Warehouse	R. L. Polk & Co.
1975	SUTTONS CARPET WAREHOUSE	Pacific Telephone Co
	From Ventura Telephones Cafil	General Telephone Company of California
1970	Apache Camp Trailers	General Telephone Company of California
	Camp Apache	General Telephone Company of California
1964	DONLEYS SHELL SERV	Pacific Telephone Co
1961	Bowens Shell Serv gas sta AIHU	R. L. Polk & Co.
1957	Bowens Shell Serv gas sta	R. L. Polk & Co.

FINDINGS

<u>Year</u>	<u>Uses</u>	<u>Source</u>
1957	AF HU	R. L. Polk & Co.
1940	Serv Station	Southern California
	Shell Serv Stn Port H ueneme	Southern California
	Shepherd Tractor & Equipment Co	Southern California

435 S OXNARD BLVD

<u>Year</u>	<u>Uses</u>	<u>Source</u>
1949	Oyster Loaf Cafe & Cocktail Lounge E P Sakalis G J Cooluris P G and N G Marsis	Los Angeles Directory Co.
1940	Oyster Loaf Cafe	Southern California

439 S OXNARD BLVD

<u>Year</u>	<u>Uses</u>	<u>Source</u>
1961	Club Vegas hu	R. L. Polk & Co.
1957	Cove The night club AHU	R. L. Polk & Co.

440 S OXNARD BLVD

<u>Year</u>	<u>Uses</u>	<u>Source</u>
1993	Centro Quiropractico De Oxnard	GTE
	Centro Quiropractico De Oxnard	GTE
1961	Vacant	R. L. Polk & Co.

442 S OXNARD BLVD

<u>Year</u>	<u>Uses</u>	<u>Source</u>
1949	Oxnard Roller Rink	Los Angeles Directory Co.

445 S OXNARD BLVD

<u>Year</u>	<u>Uses</u>	<u>Source</u>
1957	Universal Barber Shiop	R. L. Polk & Co.
1949	H & W Photo Studio Harry W Greenberg	Los Angeles Directory Co.

S Oxnard Blvd

446 S Oxnard Blvd

<u>Year</u>	<u>Uses</u>	<u>Source</u>
2014	GORDONS WESTERN & SPORTSWEAR	EDR Digital Archive
	GORDONS WESTERN & SPORTSWEAR	EDR Digital Archive
2010	GORDONS WESTERN & SPORTSWEAR	EDR Digital Archive
	GORDONS WESTERN & SPORTSWEAR	EDR Digital Archive
2005	GORDONS WESTERN & SPORTSWEAR	EDR Digital Archive
	GORDONS WESTERN & SPORTSWEAR	EDR Digital Archive

FINDINGS

S OXNARD BLVD

446 S OXNARD BLVD

<u>Year</u>	<u>Uses</u>	<u>Source</u>
1993	Gordons Western Wear	GTE
	Gordons Western Wear	GTE
1986	GORDONS W E S T E R N W E A R	Pacific Bell
1985	GORDONS WESTERN WEAR	Pacific Telephone Co
1980	GORDONS WESTERN WEAR	Polk
1976	Gordons Western Sportswear	R. L. Polk & Co.
1975	GORDONS WESTERN WEAR	Pacific Telephone Co
1964	GORDON MORRISS Ofe	Pacific Telephone Co
	GORDONS WESTRN WEAR	Pacific Telephone Co
1961	Gordons genl mdse hu	R. L. Polk & Co.
1957	Gordon geni mdse AHU	R. L. Polk & Co.

447 S OXNARD BLVD

<u>Year</u>	<u>Uses</u>	<u>Source</u>
1964	JAKES TAILOR SHOP	Pacific Telephone Co
1961	Jakes Tailor Shop hu	R. L. Polk & Co.
1957	Jakes Tailor Shop AHU	R. L. Polk & Co.
1940	Ace Cab Co	Southern California

449 S OXNARD BLVD

<u>Year</u>	<u>Uses</u>	<u>Source</u>
1964	Carpet Engrns	Pacific Telephone Co
1961	Security Loan pawn shop	R. L. Polk & Co.
1957	Ace Shoe Repr AHU	R. L. Polk & Co.
1949	F & O Cleaners P A Streater D C Simcox	Los Angeles Directory Co.

S Oxnard Blvd

450 S Oxnard Blvd

<u>Year</u>	<u>Uses</u>	<u>Source</u>
2014	GONZALEZ RESTAURANT	EDR Digital Archive
	GONZALEZ RESTAURANT	EDR Digital Archive
2010	GONZALEZ RESTAURANT	EDR Digital Archive
	GONZALEZ RESTAURANT	EDR Digital Archive
2005	GONZALEZ RESTAURANT	EDR Digital Archive
	GONZALEZ RESTAURANT	EDR Digital Archive

FINDINGS

S OXNARD BLVD

450 S OXNARD BLVD

<u>Year</u>	<u>Uses</u>	<u>Source</u>
1976	El Jardin Cafe	R. L. Polk & Co.
1970	El Jardin Cafe	General Telephone Company of California
1961	Y Not Cafe restr hu	R. L. Polk & Co.
1957	Yt Not Cafe AHU	R. L. Polk & Co.
1949	Lamas Melecio Phyllis M restr	Los Angeles Directory Co.

451 S OXNARD BLVD

<u>Year</u>	<u>Uses</u>	<u>Source</u>
1964	Servernens Center Chnstian	Pacific Telephone Co
1949	OXNARD DENTAL LABORATORY Lloyd Landis	Los Angeles Directory Co.
	Frease Chas A jr Gertrude M dentist	Los Angeles Directory Co.

455 S OXNARD BLVD

<u>Year</u>	<u>Uses</u>	<u>Source</u>
1961	Universal Barber Shop	R. L. Polk & Co.

503 S OXNARD BLVD

<u>Year</u>	<u>Uses</u>	<u>Source</u>
1993	CE M Corp	GTE
	CE A Services	GTE
	CE A Services	GTE
1986	Andrades Jewelry	Pacific Bell

S Oxnard Blvd

505 S Oxnard Blvd

<u>Year</u>	<u>Uses</u>	<u>Source</u>
2010	JULIOS AUTO INSURANCE AGENCY	EDR Digital Archive
	JULIOS AUTO INSURANCE AGENCY	EDR Digital Archive

S OXNARD BLVD

505 S OXNARD BLVD

<u>Year</u>	<u>Uses</u>	<u>Source</u>
1986	Central Pacific Exterminators @Oxnard	Pacific Bell
	Central Musical Of Oxnard	Pacific Bell
1985	Central Musical Of Oxnard	Pacific Telephone Co

FINDINGS

<u>Year</u>	<u>Uses</u>	<u>Source</u>
1980	Central Musical Of Oxnard	Polk

S Oxnard Blvd

507 S Oxnard Blvd

<u>Year</u>	<u>Uses</u>	<u>Source</u>
2005	EL CABALLO FURNITURE	EDR Digital Archive
	EL CABALLO FURNITURE	EDR Digital Archive

509 S Oxnard Blvd

<u>Year</u>	<u>Uses</u>	<u>Source</u>
2010	MINORITY BUSINESS DEV AGCY	EDR Digital Archive
	MINORITY BUSINESS DEV AGCY	EDR Digital Archive
2005	MINORITY BUSINESS DEV AGCY	EDR Digital Archive
	MINORITY BUSINESS DEV AGCY	EDR Digital Archive

512 S Oxnard Blvd

<u>Year</u>	<u>Uses</u>	<u>Source</u>
2014	DOWNTOWN EXPRESS	EDR Digital Archive
	DOWNTOWN EXPRESS	EDR Digital Archive
2010	DOWNTOWN EXPRESS	EDR Digital Archive
	DOWNTOWN EXPRESS	EDR Digital Archive
2005	DOWNTOWN EXPRESS	EDR Digital Archive
	DOWNTOWN EXPRESS	EDR Digital Archive

S OXNARD BLVD

512 S OXNARD BLVD

<u>Year</u>	<u>Uses</u>	<u>Source</u>
1993	AURORAS BRIDAL S HOP	GTE
	AURORAS BRIDAL S HOP	GTE
1986	Gustavos Style & Trim	Pacific Bell
1985	Gustavos Style & Trim	Pacific Telephone Co
1976	Turf Barber Shop	R. L. Polk & Co.
1975	Turf Barber Shop	General Telephone Company of California
	TUrf Barber Shop	Pacific Telephone Co
1961	Turf Barber Shop	R. L. Polk & Co.
1957	Turf Barber Shop	R. L. Polk & Co.
1949	Garcia Chas M Louise E barber	Los Angeles Directory Co.

FINDINGS

514 S OXNARD BLVD

<u>Year</u>	<u>Uses</u>	<u>Source</u>
1993	QUE ZADA JE W E LE RS	GTE
	QUE ZADA JE W E LE RS	GTE
1976	Orozcos Jewelry	R. L. Polk & Co.
1961	Hse of Music musical instruments	R. L. Polk & Co.
1957	Smart Set Hair Styling	R. L. Polk & Co.
1949	Elliott John H Margt M taxi	Los Angeles Directory Co.

515 S OXNARD BLVD

<u>Year</u>	<u>Uses</u>	<u>Source</u>
1949	Diaz Jose T Rose H cigars	Los Angeles Directory Co.

517 S OXNARD BLVD

<u>Year</u>	<u>Uses</u>	<u>Source</u>
1949	Boyd Wm E Phyllis Plaza Hotel and re&tr	Los Angeles Directory Co.
1940	Yellow Jacket Cafe	Southern California

518 S OXNARD BLVD

<u>Year</u>	<u>Uses</u>	<u>Source</u>
1976	La Casa Del Mexicano mens do	R. L. Polk & Co.
1975	La Casa Del Mexicano	Pacific Telephone Co
	La Casa Del Mexicano	General Telephone Company of California
1970	La Casa Del Mexicano	General Telephone Company of California
1964	La Casa Del Mexicano	Pacific Telephone Co
1961	La Casa Del Mexicano mens do	R. L. Polk & Co.

519 S OXNARD BLVD

<u>Year</u>	<u>Uses</u>	<u>Source</u>
1940	Modern Beauty Salon	Southern California

520 S OXNARD BLVD

<u>Year</u>	<u>Uses</u>	<u>Source</u>
1964	Goldbeck Don W	Pacific Telephone Co
	Melzer John L	Pacific Telephone Co
	Altman Roy D	Pacific Telephone Co

522 S OXNARD BLVD

<u>Year</u>	<u>Uses</u>	<u>Source</u>
1976	Mikes General Merchandise mens do	R. L. Polk & Co.
1975	MIKES GE N E RAL ME RCHAN DIS E	General Telephone Company of California

FINDINGS

<u>Year</u>	<u>Uses</u>	<u>Source</u>
1975	MIKES GENERAL MERCHANDISE	Pacific Telephone Co
1970	MIKES GENERAL MERCHANDISE	General Telephone Company of California
1961	Morris Furn & Appls hu	R. L. Polk & Co.
1949	Pastime Cigar Store Vern L Hiatt A H Arbuckle	Los Angeles Directory Co.

524 S OXNARD BLVD

<u>Year</u>	<u>Uses</u>	<u>Source</u>
1976	Dana Don Studio photog Rear Dana Donald	R. L. Polk & Co. R. L. Polk & Co.
1975	DAN A DON S TUDIO photo Speedy Rubber Stamp Service DANA DON STUDIO photo Speedy Rubber Stamp Service	General Telephone Company of California General Telephone Company of California Pacific Telephone Co Pacific Telephone Co
1964	Acme Music & Vending Machines Co	Pacific Telephone Co
1961	Dana Don Studio photog A HU Dana Donald	R. L. Polk & Co. R. L. Polk & Co.
1957	D ana Don Studio phlotog Daa E Donald &HU	R. L. Polk & Co. R. L. Polk & Co.
1949	OXNARD PAINT COMPANY A W Faber Paints Wall Paper Painting Supplies Expert On All Decorating Problems WEAVER ROOF SERVICE John L Weaver Roofing Contractors	Los Angeles Directory Co. Los Angeles Directory Co.
1940	Smith Liquor Store	Southern California

527 S OXNARD BLVD

<u>Year</u>	<u>Uses</u>	<u>Source</u>
1976	Oxnard Public Parking Lot	R. L. Polk & Co.
1964	Hideaway	Pacific Telephone Co
1961	Hide Away The cock tail lounge hu	R. L. Polk & Co.
1949	Silberberg Abr I Annie dry gds	Los Angeles Directory Co.

528 S OXNARD BLVD

<u>Year</u>	<u>Uses</u>	<u>Source</u>
1976	Gorditos restr	R. L. Polk & Co.
1975	Gorditos Cafe Gorditos Cafe	Pacific Telephone Co General Telephone Company of California
1970	Gorditos Cafe	General Telephone Company of California
1961	Spanish Kitchen Cafe restr hu Ybarra Elidoro B hu	R. L. Polk & Co. R. L. Polk & Co.

FINDINGS

<u>Year</u>	<u>Uses</u>	<u>Source</u>
1957	Ybarra Elidoro B ARS	R. L. Polk & Co.
	Spanish Kitchn A U	R. L. Polk & Co.
1949	Upman F Dale Faye restr	Los Angeles Directory Co.

S Oxnard Blvd

530 S Oxnard Blvd

<u>Year</u>	<u>Uses</u>	<u>Source</u>
2014	ARALIAS BAKERY	EDR Digital Archive
	ARALIAS BAKERY	EDR Digital Archive

S OXNARD BLVD

531 S OXNARD BLVD

<u>Year</u>	<u>Uses</u>	<u>Source</u>
1976	Oxnard Public Parking Lot	R. L. Polk & Co.
1970	S AULS LOAN & JE W E LRY	General Telephone Company of California
1964	SAULS LOAN & JEWELRY	Pacific Telephone Co
1961	Sauls Loan & Jewelry AHU	R. L. Polk & Co.
1957	Salgs Loan & Jewelry	R. L. Polk & Co.
	A ifi U	R. L. Polk & Co.
1949	Mc Kay Reba K billiards	Los Angeles Directory Co.

S Oxnard Blvd

532 S Oxnard Blvd

<u>Year</u>	<u>Uses</u>	<u>Source</u>
2005	GET-MOR LOAN & JEWELRY	EDR Digital Archive
	GET-MOR LOAN & JEWELRY	EDR Digital Archive

S OXNARD BLVD

532 S OXNARD BLVD

<u>Year</u>	<u>Uses</u>	<u>Source</u>
1986	GE T MOR LOAN & JE W E LRY	Pacific Bell
1980	Get Mor Loan & Jewelry	Polk
1976	Get Mor Loan & Jewelry pawn brokers	R. L. Polk & Co.
1975	Get Mor Loan & Jewelry	General Telephone Company of California
1964	Morris Furn	Pacific Telephone Co
1961	Ross Abr J geni mdse	R. L. Polk & Co.

FINDINGS

<u>Year</u>	<u>Uses</u>	<u>Source</u>
1949	Ross Abr J Rose furn	Los Angeles Directory Co.

533 S OXNARD BLVD

<u>Year</u>	<u>Uses</u>	<u>Source</u>
1976	Oxnard Public Parking Lot	R. L. Polk & Co.
1961	Oxnard Recreation Center pool	R. L. Polk & Co.
1957	Oxnard Recreation Center pool	R. L. Polk & Co.

S Oxnard Blvd

536 S Oxnard Blvd

<u>Year</u>	<u>Uses</u>	<u>Source</u>
2005	SAULS LOAN & JEWELRY CO	EDR Digital Archive
	SAULS LOAN & JEWELRY CO	EDR Digital Archive

S OXNARD BLVD

536 S OXNARD BLVD

<u>Year</u>	<u>Uses</u>	<u>Source</u>
1993	Sau Fs Loan & Jewelry	GTE
	Saum Kenneth Cao	GTE
	Sau Fs Loan & Jewelry	GTE
1986	S AULS LOAN & JE W E LRY	Pacific Bell
1985	SAULS LOAN & JEWELRY	Pacific Telephone Co
1980	SAULS LOAN & JEWELRY	Polk
1976	Sauls Loan & Jewelry pawnbrokers	R. L. Polk & Co.
1975	SAULS LOAN & JEWELRY	Pacific Telephone Co
	S AULS LOAN & JE W E LRY	General Telephone Company of California

538 S OXNARD BLVD

<u>Year</u>	<u>Uses</u>	<u>Source</u>
1957	Berkcs Furna whse	R. L. Polk & Co.

S Oxnard Blvd

540 S Oxnard Blvd

<u>Year</u>	<u>Uses</u>	<u>Source</u>
2005	G N G ECONOMY ARMY NAVY STORE	EDR Digital Archive
	G N G ECONOMY ARMY NAVY STORE	EDR Digital Archive

FINDINGS

S OXNARD BLVD

540 S OXNARD BLVD

<u>Year</u>	<u>Uses</u>	<u>Source</u>
1993	G & N Excavating	GTE
	S TORE	GTE
	S TORE	GTE
1985	G N G ECONOMY ARMY & NAVY STORE	Pacific Telephone Co
	Army & Navy Store G N G Economy	Pacific Telephone Co
1980	G N G ECONOMY ARMY & NAVY STORE	Polk
	Army & Navy Store G N G Economy	Polk
1976	Economy Army & Navy Store genl mdse	R. L. Polk & Co.
1975	G N G E CON OMY ARMY & N AVY S TORE	General Telephone Company of California
	Army & Navy Store GN G Economy	Pacific Telephone Co
	G N G ECONOMY ARMY & NAVY STORE	Pacific Telephone Co
1970	Army & Navy Store G N G Economy	General Telephone Company of California
1964	G N G ECONOMY ARMY AND NAVY STORE	Pacific Telephone Co
1961	Economy Army & Navy Store	R. L. Polk & Co.
1957	ARY J	R. L. Polk & Co.
	\$40 j Econmly Army & Navj Store	R. L. Polk & Co.

543 S OXNARD BLVD

<u>Year</u>	<u>Uses</u>	<u>Source</u>
1976	Parking Lot	R. L. Polk & Co.
1957	TJaion Local No	R. L. Polk & Co.
	lotel Restr Emnp & Bartenders	R. L. Polk & Co.
1949	King Chas F Leona loans	Los Angeles Directory Co.

544 S OXNARD BLVD

<u>Year</u>	<u>Uses</u>	<u>Source</u>
1957	VTacant	R. L. Polk & Co.
1949	Kiwanis Club meets	Los Angeles Directory Co.
	RADIO STATION K V V C Oxnard Studio	Los Angeles Directory Co.
	VOICE OF VENTURA COUNTY K V V C Oxnard Studio	Los Angeles Directory Co.

FINDINGS

S Oxnard Blvd

545 S Oxnard Blvd

<u>Year</u>	<u>Uses</u>	<u>Source</u>
2010	GANO DIAMANTE	EDR Digital Archive
	FAMOUS ART	EDR Digital Archive
	RANCHO FURNITURE	EDR Digital Archive
	GONSO GROUP	EDR Digital Archive
	GONSO GROUP	EDR Digital Archive
	RANCHO FURNITURE	EDR Digital Archive
	GANO DIAMANTE	EDR Digital Archive
2005	FAMOUS ART	EDR Digital Archive
	WESTERN TERRITORIAL SALVATION	EDR Digital Archive
	RANCHO FURNITURE	EDR Digital Archive
	RANCHO FURNITURE	EDR Digital Archive
	WESTERN TERRITORIAL SALVATION	EDR Digital Archive

S OXNARD BLVD

545 S OXNARD BLVD

<u>Year</u>	<u>Uses</u>	<u>Source</u>
1986	Oxnard	Pacific Bell
1985	Thrift Stores Oxnard	Pacific Telephone Co
1980	Sharma Furniture Factory Outlet	Polk
1976	County Dept Of Social Welfare Dist Ofc	R. L. Polk & Co.
1975	Ventura Area	Pacific Telephone Co
	Oxnard	Pacific Telephone Co
1964	BERKS FURN CO	Pacific Telephone Co
	BERKS FURN CO	Pacific Telephone Co
1961	Berks Furn Store hu	R. L. Polk & Co.
1957	Berks Fran Store AHU	R. L. Polk & Co.

546 S OXNARD BLVD

<u>Year</u>	<u>Uses</u>	<u>Source</u>
1993	Velasquez Juan	GTE
	Superior Check Cashing	GTE
	Velasquez Juan	GTE
	Superior Check Cashing	GTE
	Superior Collection Bureau	GTE
1986	Jamay Records	Pacific Bell

FINDINGS

<u>Year</u>	<u>Uses</u>	<u>Source</u>
1985	Velasquez & Co	Pacific Telephone Co
1980	HESTERS TV & APPLIANCE	Polk
1976	Hester T V & Appliance	R. L. Polk & Co.
1975	Hester TV & Appliance	Pacific Telephone Co
	Hester TV & Appliance	General Telephone Company of California
1964	Edisons Used Furn Mart	Pacific Telephone Co
1961	Edisons Furn Mart used furn AHU	R. L. Polk & Co.
1949	Mc Millan Robt G Maxine floor coverings	Los Angeles Directory Co.

547 S OXNARD BLVD

<u>Year</u>	<u>Uses</u>	<u>Source</u>
1940	Traders Exchange	Southern California

548 S OXNARD BLVD

<u>Year</u>	<u>Uses</u>	<u>Source</u>
1949	H & R LUquor Store H L Brookshire Roy Tevis Carl Spurgeon	Los Angeles Directory Co.

S Oxnard Blvd

550 S Oxnard Blvd

<u>Year</u>	<u>Uses</u>	<u>Source</u>
2014	CITY CENTER MOTEL	EDR Digital Archive
	CITY CENTER MOTEL	EDR Digital Archive
2010	CITY CENTER MOTEL	EDR Digital Archive
	CITY CENTER MOTEL	EDR Digital Archive
2005	CITY CENTER MOTEL	EDR Digital Archive
	CITY CENTER MOTEL	EDR Digital Archive

S OXNARD BLVD

550 S OXNARD BLVD

<u>Year</u>	<u>Uses</u>	<u>Source</u>
1993	City Center Motel	GTE
	City Center Motel	GTE
1986	CITY CE N TE R MOTE L	Pacific Bell
1985	CITY CENTER MOTEL	Pacific Telephone Co
1980	City Center Motel	Polk
1976	City Center Motel	R. L. Polk & Co.
	Comras Howard M	R. L. Polk & Co.

FINDINGS

<u>Year</u>	<u>Uses</u>	<u>Source</u>
1975	City Center Motel	Pacific Telephone Co
1964	CITY CENTER MOTEL	Pacific Telephone Co
1961	Wade Mary Mrs hu	R. L. Polk & Co.
	City Center Motel hu	R. L. Polk & Co.

555 S OXNARD BLVD

<u>Year</u>	<u>Uses</u>	<u>Source</u>
1976	Parking Lot	R. L. Polk & Co.
1961	Vacant	R. L. Polk & Co.
1957	orris & Son m Bens &o	R. L. Polk & Co.

559 S OXNARD BLVD

<u>Year</u>	<u>Uses</u>	<u>Source</u>
1970	CABRILLO MOTORS	General Telephone Company of California
1964	Cabrillo Motors	Pacific Telephone Co
1961	M&E Assoc Serv gas sta	R. L. Polk & Co.
	Misenheimer Harry R	R. L. Polk & Co.
1957	:9 M &B Assoc Serv gas stea	R. L. Polk & Co.
	Miseneinieer Harry R AHU	R. L. Polk & Co.
1949	Harrington Parker E gas sta	Los Angeles Directory Co.

S Oxnard Blvd

600 S Oxnard Blvd

<u>Year</u>	<u>Uses</u>	<u>Source</u>
2014	BUDDY BURGERS	EDR Digital Archive
	BUDDY BURGERS	EDR Digital Archive
2010	BUDDY BURGERS	EDR Digital Archive
	BUDDY BURGERS	EDR Digital Archive
2005	BUDDY BURGERS	EDR Digital Archive
	BUDDY BURGERS	EDR Digital Archive

S OXNARD BLVD

600 S OXNARD BLVD

<u>Year</u>	<u>Uses</u>	<u>Source</u>
1993	Buddy Burgers	GTE
	Buddy Burgers	GTE
1986	Buddy Burgers	Pacific Bell
1980	Buddy Burgers	Polk

FINDINGS

<u>Year</u>	<u>Uses</u>	<u>Source</u>
1976	Wimpys Hamburger Stand	R. L. Polk & Co.
1975	W IMPYS HAMBURGE RS	General Telephone Company of California
1964	Wi MP YS HAMBURGERS	Pacific Telephone Co
1961	Wimpys Hamburger Stand restr	R. L. Polk & Co.
1957	Ross Abr J junk yd	R. L. Polk & Co.

S Oxnard Blvd

601 S Oxnard Blvd

<u>Year</u>	<u>Uses</u>	<u>Source</u>
2014	EL DORADO RESTAURANT	EDR Digital Archive
	EL DORADO RESTAURANT	EDR Digital Archive
2010	EL DORADO RESTAURANT	EDR Digital Archive
	EL DORADO RESTAURANT	EDR Digital Archive

S OXNARD BLVD

601 S OXNARD BLVD

<u>Year</u>	<u>Uses</u>	<u>Source</u>
1986	El Dorado Cafe	Pacific Bell
1985	El Dorado Cafe	Pacific Telephone Co
1980	El Dorado Cafe	Polk
1976	El Dorado restr	R. L. Polk & Co.
1975	El Dorado Cafe	Pacific Telephone Co
	El Dorado Cafe	Pacific Telephone Co
	I El Dorado Cafe	General Telephone Company of California
	I El Dorado Cafe	General Telephone Company of California
	El Dorado Mobile Home Estates	General Telephone Company of California
1970	Bettys Cafe	General Telephone Company of California
1964	Szpigiels Mens Shop	Pacific Telephone Co
1961	Szpigiels Mens Shop	R. L. Polk & Co.
1949	Diaz Norbert G Henrietta meats	Los Angeles Directory Co.
	Jimenez Jesus N Maria gro	Los Angeles Directory Co.
	Landes Jas confy	Los Angeles Directory Co.
	Navarro Pablo Jesus fruits	Los Angeles Directory Co.

604 S OXNARD BLVD

<u>Year</u>	<u>Uses</u>	<u>Source</u>
1976	Snappy Shine Stand shoe shiner	R. L. Polk & Co.
1975	Snappy Shine Parlor shoe shining	General Telephone Company of California

FINDINGS

<u>Year</u>	<u>Uses</u>	<u>Source</u>
1970	Snappy Shine Parlor shoe shining	General Telephone Company of California
1964	Tinys Auto Upholstery	Pacific Telephone Co
1961	D Allens Place shoe shiner	R. L. Polk & Co.
	Rogers Radio & TVAHU	R. L. Polk & Co.
1957	Rogers Radio TV repr	R. L. Polk & Co.
	Star Jane Shoe Shine Parlor	R. L. Polk & Co.
1949	Rudd Bernard Lola L shoe repr	Los Angeles Directory Co.

S Oxnard Blvd

605 S Oxnard Blvd

<u>Year</u>	<u>Uses</u>	<u>Source</u>
2005	DISCOTECA GUADALAJARA	EDR Digital Archive
	ROGERS RADIO &TV SALES	EDR Digital Archive
	DISCOTECA GUADALAJARA	EDR Digital Archive
	ROGERS RADIO &TV SALES	EDR Digital Archive

S OXNARD BLVD

605 S OXNARD BLVD

<u>Year</u>	<u>Uses</u>	<u>Source</u>
1993	Rogers Radio & TV	GTE
	Rogers Radio & TV	GTE
1986	Rogers Radio & TV	Pacific Bell
1976	Rogers Radio & TV	R. L. Polk & Co.
1961	Modern Pet Shop AHU	R. L. Polk & Co.

607 S OXNARD BLVD

<u>Year</u>	<u>Uses</u>	<u>Source</u>
1957	Vacant	R. L. Polk & Co.
1949	Holden Patk J Kath J liquors	Los Angeles Directory Co.

608 S OXNARD BLVD

<u>Year</u>	<u>Uses</u>	<u>Source</u>
1976	La Casita Cafe	R. L. Polk & Co.
1975	La Casita Cafe	Pacific Telephone Co
	La Casita Cafe	General Telephone Company of California
1970	La Casita Cafe	General Telephone Company of California
	LA CAS ITA RE ALTY	General Telephone Company of California
1964	La Simpatia Cafe	Pacific Telephone Co

FINDINGS

<u>Year</u>	<u>Uses</u>	<u>Source</u>
1961	Simpatica Cafe restr	R. L. Polk & Co.
	Hernandez Jose S	R. L. Polk & Co.
1957	Simpatica Cafe restr	R. L. Polk & Co.
	Hernandez Jose S	R. L. Polk & Co.
	k Arias Soccorro Malt shop	R. L. Polk & Co.
1949	Hernandez Wm G citruswkr	Los Angeles Directory Co.
	Herndon Marilyn clk SR&Co	Los Angeles Directory Co.
	La Simpatia Cafe J Y Hernandez	Los Angeles Directory Co.
	Chavez Angel Mrs barber	Los Angeles Directory Co.
	Hernandez Jose Y Nellie La Simpatia Cafe	Los Angeles Directory Co.

S Oxnard Blvd

609 S Oxnard Blvd

<u>Year</u>	<u>Uses</u>	<u>Source</u>
2005	FAMILY HAIR DESIGN	EDR Digital Archive
	FAMILY HAIR DESIGN	EDR Digital Archive

S OXNARD BLVD

609 S OXNARD BLVD

<u>Year</u>	<u>Uses</u>	<u>Source</u>
1993	S L Financial Services Inc	GTE
	S & L Barber Shop	GTE
	S & L Barber Shop	GTE
	S & L Construction	GTE
1986	S & L Barber Shop	Pacific Bell
	S & L Mortgage Services Inc	Pacific Bell
1985	S & L Barber Shop	Pacific Telephone Co
1980	S & L Barber Shop	Polk
1976	S & L Barber Shop	R. L. Polk & Co.
1975	S & L Barber Shop	Pacific Telephone Co
	S & L Barber Shop	General Telephone Company of California
1970	S & L Barber Shop	General Telephone Company of California
1964	S & L Barber Shop	Pacific Telephone Co
1961	S L Barber Shop AHU	R. L. Polk & Co.
1957	Jacks Mens Wear AHi II	R. L. Polk & Co.
1949	Cibull Jack Sarah mens do	Los Angeles Directory Co.

FINDINGS

S Oxnard Blvd

610 S Oxnard Blvd

<u>Year</u>	<u>Uses</u>	<u>Source</u>
2014	CREATIVE CELL	EDR Digital Archive
	ARCO IRIS 1	EDR Digital Archive
	ARCO IRIS 1	EDR Digital Archive
	CREATIVE CELL	EDR Digital Archive
2010	ARCO IRIS 1	EDR Digital Archive
	DIGIDAL SIGNS	EDR Digital Archive
	ARCO IRIS 1	EDR Digital Archive
	DIGIDAL SIGNS	EDR Digital Archive
2005	ARCO IRIS 1	EDR Digital Archive
	ARCO IRIS 1	EDR Digital Archive

S OXNARD BLVD

610 S OXNARD BLVD

<u>Year</u>	<u>Uses</u>	<u>Source</u>
1993	Lourdes Wedding Chapel	GTE
	Lourdes Wedding Chapel	GTE
1986	LOURDE S W E DDIN G CHAPE L	Pacific Bell
1985	Lourdes Wedding Chapel	Pacific Telephone Co
1980	Lourdes Wedding Chapel	Polk
	PALACIOS DE NOVIAS	Polk
	Brides Palace The	Polk
1976	Moniques Bridal & Tuxedo Rental wedding sups	R. L. Polk & Co.
	b Garden City Camp Inc contrs farm lab	R. L. Polk & Co.
1975	Payroll Ofc	General Telephone Company of California
	Garden Grove Elementary School	General Telephone Company of California
	Monique Bridal & Tuxedo Rental	General Telephone Company of California
	GARDEN CITY CAMP INC	Pacific Telephone Co
	Payroll Ofc	Pacific Telephone Co
	Monique Bridal & Tuxedo Rental	Pacific Telephone Co

S Oxnard Blvd

611 S Oxnard Blvd

<u>Year</u>	<u>Uses</u>	<u>Source</u>
2005	EL TACO LOCO INC	EDR Digital Archive

FINDINGS

<u>Year</u>	<u>Uses</u>	<u>Source</u>
2005	ROBERTS RESTAURANT & BAR	EDR Digital Archive
	EL TACO LOCO INC	EDR Digital Archive
	ROBERTS RESTAURANT & BAR	EDR Digital Archive

S OXNARD BLVD

611 S OXNARD BLVD

<u>Year</u>	<u>Uses</u>	<u>Source</u>
1993	El Taco Loco	GTE
	El Taco Loco	GTE
1986	El Taco Loco	Pacific Bell
1985	El Taco Loco	Pacific Telephone Co
1980	Oxnard	Polk
	El Taco Loco	Polk
1976	El Taco Roco restr	R. L. Polk & Co.
1975	La Tepiquena	General Telephone Company of California
1961	County Fire Equip Co AHU	R. L. Polk & Co.
	Krouser Enterprises fire extinguishers hu	R. L. Polk & Co.
	Walker Clyde Serv refr serv hu	R. L. Polk & Co.
1957	Freher & Krouser phlotostat	R. L. Polk & Co.
	Krouser Enterprises fire extin	R. L. Polk & Co.
	guishers AHt T	R. L. Polk & Co.
	Treher John A real est	R. L. Polk & Co.
	Ven County Fire Equip Co	R. L. Polk & Co.
	Walker Clyde Serv refr serv	R. L. Polk & Co.
	Ah HU	R. L. Polk & Co.
1949	Cervantez Louis M fctywkr	Los Angeles Directory Co.
	Sanders Maxwell B Betty jwlr	Los Angeles Directory Co.

S Oxnard Blvd

612 S Oxnard Blvd

<u>Year</u>	<u>Uses</u>	<u>Source</u>
2014	VENTURA ELECTRIC GATE SUPPLY	EDR Digital Archive
	DEPORTES MUSICAL	EDR Digital Archive
	VENTURA ELECTRIC GATE SUPPLY	EDR Digital Archive
	DEPORTES MUSICAL	EDR Digital Archive
2010	DEPORTES MUSICAL	EDR Digital Archive
	DEL NORTE CHICKEN & TRI TIP IN	EDR Digital Archive

FINDINGS

<u>Year</u>	<u>Uses</u>	<u>Source</u>
2010	VENTURA ELECTRIC GATE SUPPLY	EDR Digital Archive
	VELASQUEZ JUAN INCOME TAX	EDR Digital Archive
	DEPORTES MUSICAL	EDR Digital Archive
	DEL NORTE CHICKEN & TRI TIP IN	EDR Digital Archive
	VENTURA ELECTRIC GATE SUPPLY	EDR Digital Archive
	VELASQUEZ JUAN INCOME TAX	EDR Digital Archive
2005	AE GARCIA ENTERPRISES INC	EDR Digital Archive
	SOCCER HOUSE	EDR Digital Archive
	DEPORTES MUSICAL	EDR Digital Archive
	AE GARCIA ENTERPRISES INC	EDR Digital Archive
	SOCCER HOUSE	EDR Digital Archive
	DEPORTES MUSICAL	EDR Digital Archive

S OXNARD BLVD

612 S OXNARD BLVD

<u>Year</u>	<u>Uses</u>	<u>Source</u>
1993	Zapateria Mexico	GTE
	Zapateria Mexico	GTE
1986	Canada Shoes	Pacific Bell
	Zapateria Canada	Pacific Bell
	Zapico C H @Oxnard	Pacific Bell
1985	Canada Shoes	Pacific Telephone Co
1980	Zapateria Canada	Polk
	Canada Shoes	Polk
1976	Zapateria Canada shoes	R. L. Polk & Co.
1975	Zapateria Canada	Pacific Telephone Co
1961	Great West Surplus genl mdse hu	R. L. Polk & Co.
1949	Romero Josephine Mrs restr	Los Angeles Directory Co.

S Oxnard Blvd

613 S Oxnard Blvd

<u>Year</u>	<u>Uses</u>	<u>Source</u>
2014	SOL DEL PACIFICO	EDR Digital Archive
	SOL DEL PACIFICO	EDR Digital Archive
2010	SOL DEL PACIFICO	EDR Digital Archive
	SOL DEL PACIFICO	EDR Digital Archive

FINDINGS

S OXNARD BLVD

613 S OXNARD BLVD

<u>Year</u>	<u>Uses</u>	<u>Source</u>
1976	Bargain House used mdse	R. L. Polk & Co.
1975	Bargain House	Pacific Telephone Co
	Bargain House	General Telephone Company of California
1970	Bargain House	General Telephone Company of California
	Bargas Christina looo South FSt @Oxnard	General Telephone Company of California
1964	Bargain House	Pacific Telephone Co
1961	Oxnard Trading Post used mdse	R. L. Polk & Co.
1957	Vacant	R. L. Polk & Co.
1949	Diaz Cafe M P Hernandez Victor Navarro	Los Angeles Directory Co.

615 S OXNARD BLVD

<u>Year</u>	<u>Uses</u>	<u>Source</u>
1976	Mannys Cafe tavern	R. L. Polk & Co.
1975	Rays Cafe	General Telephone Company of California
	Rays Cafe	Pacific Telephone Co
1964	MANNYS COCKTAILS	Pacific Telephone Co
1961	Mannys Cafe tavern hu	R. L. Polk & Co.
1957	Mannys Cafe tavern AHU	R. L. Polk & Co.
1949	Diaz Frank D Rose liquors	Los Angeles Directory Co.

616 S OXNARD BLVD

<u>Year</u>	<u>Uses</u>	<u>Source</u>
1949	Aucheleta Onesimo farmwkr	Los Angeles Directory Co.
	Camacho Marcos fruitwkr	Los Angeles Directory Co.
	Contreras John fctywkr	Los Angeles Directory Co.
	Gomez Pete fctywkr	Los Angeles Directory Co.
	Guernsey Jerry	Los Angeles Directory Co.
	Hernandez Eustola Mrs furn rms	Los Angeles Directory Co.
	Mejia Pablo fctywkr	Los Angeles Directory Co.
	Ochoa Rufino	Los Angeles Directory Co.
	Olivera David fctywkr	Los Angeles Directory Co.
	Romero Eulijio fctywkr	Los Angeles Directory Co.
	Silvia Joe	Los Angeles Directory Co.
	Aguilar Jose fruitwkr	Los Angeles Directory Co.

FINDINGS

S Oxnard Blvd

620 S Oxnard Blvd

<u>Year</u>	<u>Uses</u>	<u>Source</u>
2005	FAMILIA HERNANDEZ	EDR Digital Archive
	FAMILIA HERNANDEZ	EDR Digital Archive

S OXNARD BLVD

620 S OXNARD BLVD

<u>Year</u>	<u>Uses</u>	<u>Source</u>
1993	Elg Don J Inc @Westlake Village	GTE
	Elfstrum Greg & Tiffany Cam	GTE
	Elfs Window & Wall Covering @Thousand Oaks	GTE
	Elfrink GE @Oxnard	GTE
	Elfman J & C @Point Mugu	GTE
	El Fiesta	GTE
	El Fiesta	GTE
1986	Elg Don J Inc Wstlk Vig	Pacific Bell
	Elfs Country Look @Thousand Oaks	Pacific Bell
	Elfrink G E @Oxnard	Pacific Bell
	El Fiesta	Pacific Bell
1985	El Fiesta	Pacific Telephone Co
1980	El Fiesta Bar	Polk
1976	El Fiesta restr	R. L. Polk & Co.
1964	Jenkins Bar B Que	Pacific Telephone Co
1961	Jenkins Bar B Cue restr	R. L. Polk & Co.
1957	restr	R. L. Polk & Co.
	Jenkins & Pattersons Bar B Cue	R. L. Polk & Co.
1949	Otani Toru Otani Bros Malt Shop	Los Angeles Directory Co.
	Otani Bros Malt Shop Izuto Tadao and Toru Otani	Los Angeles Directory Co.

623 S OXNARD BLVD

<u>Year</u>	<u>Uses</u>	<u>Source</u>
1976	Sinaloa Cafe	R. L. Polk & Co.
1975	Sinaloa Cafe	General Telephone Company of California
1964	Sinaloa Cafe	Pacific Telephone Co
1961	Sinaloa Cafe restr hu	R. L. Polk & Co.
1957	Sinaloa Cafe restr AHU	R. L. Polk & Co.

FINDINGS

<u>Year</u>	<u>Uses</u>	<u>Source</u>
1949	Sinaloa Cafe Adolfo Palazuelos	Los Angeles Directory Co.

625 S OXNARD BLVD

<u>Year</u>	<u>Uses</u>	<u>Source</u>
1976	Georges Barber Shop	R. L. Polk & Co.
1975	Ideal Barber Shop	Pacific Telephone Co
	Ideal Barber Shop	General Telephone Company of California
1970	Ideal Barber Shop	General Telephone Company of California
1964	Ideal Barber Shop	Pacific Telephone Co
1961	Ramos Jennie	R. L. Polk & Co.
	Ideal Barber Shop	R. L. Polk & Co.
1957	Ideal Barber Shop	R. L. Polk & Co.
	Vacant	R. L. Polk & Co.
1949	Abarquez Leo A Mary Ideal Cleaners barber	Los Angeles Directory Co.
	Ideal Cleaners L A Abarquez M C Mendoza	Los Angeles Directory Co.

S Oxnard Blvd

626 S Oxnard Blvd

<u>Year</u>	<u>Uses</u>	<u>Source</u>
2014	FUTURE LIGHTING INC	EDR Digital Archive
	FUTURE LIGHTING INC	EDR Digital Archive

S OXNARD BLVD

626 S OXNARD BLVD

<u>Year</u>	<u>Uses</u>	<u>Source</u>
1993	Boulevard Theatre	GTE
	Boulevard Theatre	GTE
1986	Boulevard Theatre	Pacific Bell
	BOULE VARD TRAVE L IN C	Pacific Bell
1980	Boulevard Theatre	Polk
1976	Boulevard Theatre	R. L. Polk & Co.
1975	Boulevard Theatre	General Telephone Company of California
	Boulevard Theatre	Pacific Telephone Co
	IBM CORP	General Telephone Company of California
1961	Boulevard Teatro AHU	R. L. Polk & Co.
1957	Boulevard Theatre AHU	R. L. Polk & Co.

FINDINGS

<u>Year</u>	<u>Uses</u>	<u>Source</u>
1949	Boulevard Theatre	Los Angeles Directory Co.

629 S OXNARD BLVD

<u>Year</u>	<u>Uses</u>	<u>Source</u>
1976	Franks Barber Shop	R. L. Polk & Co.
1961	Franks Barber Shop	R. L. Polk & Co.
	Vacant	R. L. Polk & Co.
1957	Franks Barber Shop	R. L. Polk & Co.
	Valle Frank M	R. L. Polk & Co.
1949	Villa Abr D barber	Los Angeles Directory Co.

631 S OXNARD BLVD

<u>Year</u>	<u>Uses</u>	<u>Source</u>
1976	Iroha Cafe	R. L. Polk & Co.
1975	IROHA CAFE	Pacific Telephone Co
	IROHA CAFE	General Telephone Company of California
1961	Iroha Cafe restr AITU	R. L. Polk & Co.
	Vacant	R. L. Polk & Co.
1957	Jims Cafe AHTU	R. L. Polk & Co.
	Prokos Alex AHU	R. L. Polk & Co.
1949	Prokos Geo cook Alex Prokos	Los Angeles Directory Co.
	Prokos Alex restr	Los Angeles Directory Co.

633 S OXNARD BLVD

<u>Year</u>	<u>Uses</u>	<u>Source</u>
1986	El Tapatio	Pacific Bell
1985	El Tapatio	Pacific Telephone Co

634 S OXNARD BLVD

<u>Year</u>	<u>Uses</u>	<u>Source</u>
1976	Schreiner Matt Implement Co agrl equip	R. L. Polk & Co.
1961	display rm	R. L. Polk & Co.
	Schreiner Matt & Son agrl equip	R. L. Polk & Co.
1957	equip display rm	R. L. Polk & Co.
	Schreiner Matt & Sons agrl	R. L. Polk & Co.

637 S OXNARD BLVD

<u>Year</u>	<u>Uses</u>	<u>Source</u>
1993	CIE LITO LIN DO CAFE	GTE
	CIE LITO LIN DO CAFE	GTE

FINDINGS

<u>Year</u>	<u>Uses</u>	<u>Source</u>
1985	CIELITO LINDO CAFE	Pacific Telephone Co
1980	Cielito Lindo Cafe	Polk
1976	Cielito Undo Cafe tavern	R. L. Polk & Co.
1970	Cielito Lindo Cafe	General Telephone Company of California
1964	CIELITO LINDO CAFE	Pacific Telephone Co
1961	Cielito Lindo Cafe tavern	R. L. Polk & Co.
1957	Vacant	R. L. Polk & Co.
1949	Canton Cafe Joe Kim Kwong	Los Angeles Directory Co.
	Kim Kwong Joe Canton Cafe	Los Angeles Directory Co.

641 S OXNARD BLVD

<u>Year</u>	<u>Uses</u>	<u>Source</u>
1961	Castillanos Savos	R. L. Polk & Co.
	Pool Room	R. L. Polk & Co.
1957	Castillanos Savos	R. L. Polk & Co.
	Pool Room	R. L. Polk & Co.
1949	Corpuz Philomeno A Ida L barber	Los Angeles Directory Co.
	Castellano Sabus billiards	Los Angeles Directory Co.

643 S OXNARD BLVD

<u>Year</u>	<u>Uses</u>	<u>Source</u>
1976	Vacant	R. L. Polk & Co.
	Rear Vacant	R. L. Polk & Co.
1961	Vacant	R. L. Polk & Co.
	Bravo Pasqual C	R. L. Polk & Co.
1957	Cielito Lindo Cafe tavern	R. L. Polk & Co.
	Vacant	R. L. Polk & Co.
1949	Santana Victoria Mrs restr	Los Angeles Directory Co.

644 S OXNARD BLVD

<u>Year</u>	<u>Uses</u>	<u>Source</u>
1976	Puerta Vallerta Restaurant	R. L. Polk & Co.
1964	Matador Cocktails	Pacific Telephone Co
1961	Matador Cocktail lounge	R. L. Polk & Co.
1957	Reyes Cafe tavern AHTU	R. L. Polk & Co.
1949	Reyes Ignacio B Amalia restr	Los Angeles Directory Co.

645 S OXNARD BLVD

<u>Year</u>	<u>Uses</u>	<u>Source</u>
1993	Bride Illusion	GTE

FINDINGS

<u>Year</u>	<u>Uses</u>	<u>Source</u>
1993	Bride Philip @Thousand Oaks	GTE
	Bride Illusion	GTE
1986	Angel Bridal	Pacific Bell
	Angel Cathleen @Camarillo	Pacific Bell
	Angel Domingo TOks	Pacific Bell
1985	Angel Bridal	Pacific Telephone Co
1976	Vacant	R. L. Polk & Co.
1975	Irenes Income Tax & Immigration Service	Pacific Telephone Co
1970	Felix Acadio	General Telephone Company of California
1964	Becerra Manuel	Pacific Telephone Co
1961	Corona TV & Radio sis & serv hu	R. L. Polk & Co.
	Reyes Manuel	R. L. Polk & Co.
1957	Vacant	R. L. Polk & Co.
1949	Agbayani Felipe T restr	Los Angeles Directory Co.

649 S OXNARD BLVD

<u>Year</u>	<u>Uses</u>	<u>Source</u>
1993	Oscars Photography & Video	GTE
	Flowers By Gazebo	GTE
	Oscars Photography & Video	GTE
	Flowers By Katherine II	GTE
	Flowers By Gazebo	GTE
1976	Superb Barber Shop	R. L. Polk & Co.
1970	Custom Dress Shop	General Telephone Company of California
1964	Langdon Bernard	Pacific Telephone Co
1961	Superb Barber Shop	R. L. Polk & Co.
	Westmoreland Willie M	R. L. Polk & Co.
1957	Superb Barber Shop	R. L. Polk & Co.
	Johnson Monie	R. L. Polk & Co.
1949	Camacho Freddie Carrie Fortuna Cafe	Los Angeles Directory Co.
	Fortuna Cafe Freddie Camacho	Los Angeles Directory Co.

650 S OXNARD BLVD

<u>Year</u>	<u>Uses</u>	<u>Source</u>
1976	Billard Pool Hall	R. L. Polk & Co.
1975	Puerto Vallarta	General Telephone Company of California
	Puerto Vallarta	Pacific Telephone Co
1961	Vacant	R. L. Polk & Co.
1957	Princes Barber Shop	R. L. Polk & Co.

FINDINGS

<u>Year</u>	<u>Uses</u>	<u>Source</u>
1949	Marin Manuel M Consuelo C liquors	Los Angeles Directory Co.

654 S OXNARD BLVD

<u>Year</u>	<u>Uses</u>	<u>Source</u>
1961	Schreiner Matt Implt Co agri hu	R. L. Polk & Co.
1957	Schreiner Matt & Sons agrl equip AHU	R. L. Polk & Co. R. L. Polk & Co.

656 S OXNARD BLVD

<u>Year</u>	<u>Uses</u>	<u>Source</u>
1975	S CHRE IN E R MATT IMPL E ME N T CO farm equip	General Telephone Company of California
1949	Schreiner Mathias Mary agrl implts Boedecker Fred Emma blksmith	Los Angeles Directory Co. Los Angeles Directory Co.

658 S OXNARD BLVD

<u>Year</u>	<u>Uses</u>	<u>Source</u>
1949	Trinity Shoe Repair Stevenson Harris W M Jenkins	Los Angeles Directory Co.
1940	Tamura Setsuo Dr	Southern California

660 S OXNARD BLVD

<u>Year</u>	<u>Uses</u>	<u>Source</u>
1993	Asahi Mkt	GTE
	Asahi Mkt	GTE
1985	Asahi Mkt	Pacific Telephone Co
1980	Asahi Mkt	Polk
1976	Asahi Market gro	R. L. Polk & Co.
1975	Asahi Mkt	General Telephone Company of California
	Asano Wm S DODS	General Telephone Company of California
1970	AS AHI MKT	General Telephone Company of California
	Asano Wm S DDS	General Telephone Company of California
1964	ASAHI CO	Pacific Telephone Co
1961	Asahi Market gro AHU	R. L. Polk & Co.
1957	Asahi Market gro AHTU	R. L. Polk & Co.
1949	Asahi Co Inc Nao Takasugi mgr gros Takasugi Nao mgr Asahi Co Inc Takasugi S clk Asahi Co Inc	Los Angeles Directory Co. Los Angeles Directory Co. Los Angeles Directory Co.

FINDINGS

S OXNARD BT

645 S OXNARD BT

<u>Year</u>	<u>Uses</u>	<u>Source</u>
1975	Irenes Income Tax & Immigration Service	General Telephone Company of California

S OXNARD SI

637 S OXNARD SI

<u>Year</u>	<u>Uses</u>	<u>Source</u>
1985	Moran Joe	Pacific Telephone Co

S OXNRD HI

518 S OXNRD HI

<u>Year</u>	<u>Uses</u>	<u>Source</u>
1940	Murr Motors	Southern California

W 5TH O CNRD

160 W 5TH O CNRD

<u>Year</u>	<u>Uses</u>	<u>Source</u>
1993	Pena Filiberto M	GTE
	Pena Filiberto M	GTE

W 5TH OXNARD 104

113 W 5TH OXNARD 104

<u>Year</u>	<u>Uses</u>	<u>Source</u>
1940	Oxnard Furniture & Plumbing Co	Southern California
	Ofc Port Hueneme	Southern California

W 5TH OXNCRD

160 W 5TH OXNCRD

<u>Year</u>	<u>Uses</u>	<u>Source</u>
1964	Hallstrom Floyd P	Pacific Telephone Co

FINDINGS

W 5TH OXNR ED

104 W 5TH OXNR ED

<u>Year</u>	<u>Uses</u>	<u>Source</u>
1975	OXNARD DRUG CO	Pacific Telephone Co

W 5TH ST

100 W 5TH ST

<u>Year</u>	<u>Uses</u>	<u>Source</u>
1976	Ort A	R. L. Polk & Co.
1949	Kings Department Store R Gaitan mgr	Los Angeles Directory Co.

101 W 5TH ST

<u>Year</u>	<u>Uses</u>	<u>Source</u>
1976	Burrows W	R. L. Polk & Co.

102 W 5TH ST

<u>Year</u>	<u>Uses</u>	<u>Source</u>
1976	Totten B	R. L. Polk & Co.

103 W 5TH ST

<u>Year</u>	<u>Uses</u>	<u>Source</u>
2002	CH 14ST	Haines & Company, Inc.
1976	Bonifield	R. L. Polk & Co.

W 5th St

104 W 5th St

<u>Year</u>	<u>Uses</u>	<u>Source</u>
2014	ELIAS BABY FASHIONS	EDR Digital Archive
	ELIAS BABY FASHIONS	EDR Digital Archive
2010	ELIAS BABY FASHIONS	EDR Digital Archive
	ELIAS BABY FASHIONS	EDR Digital Archive
2005	ELIAS BABY FASHIONS	EDR Digital Archive
	ELIAS BABY FASHIONS	EDR Digital Archive

W 5TH ST

104 W 5TH ST

<u>Year</u>	<u>Uses</u>	<u>Source</u>
2002	EUASBABY FASHIONS	Haines & Company, Inc.

FINDINGS

<u>Year</u>	<u>Uses</u>	<u>Source</u>
1993	Elias Baby Fashions	GTE
	Video Super Shop	GTE
	Elias Baby Fashions	GTE
	Elias Bodine @Oxnard	GTE
	Video Super Shop	GTE
1986	Berger Bros Discount Sales	Pacific Bell
1985	Berger Bros Discount Sales	Pacific Telephone Co
1980	Berger Bros Discount Sales	Polk
1976	Oxnard Drug Company	R. L. Polk & Co.
	Goldsmith Edw	R. L. Polk & Co.
1975	OXNARD DRUG CO	General Telephone Company of California
1970	Oxnard Store	General Telephone Company of California
1965	FIRESTONE TIRES	R. L. Polk & Co.
1964	FIRESTONE STORES Oxnard	Pacific Telephone Co
1961	Firestone Stores auto parts A	R. L. Polk & Co.
1957	Firestone Stores auto parts	R. L. Polk & Co.
1953	Firestone Stores auto parts EU	R. L. Polk & Co. of California
	Oxnard Drug Co EU	R. L. Polk & Co. of California
1949	Dyer Edgar H Bertha	Los Angeles Directory Co.
	Harrington C N mgr Norris Rooms	Los Angeles Directory Co.
	Norris Rooms C N Harrington mgr	Los Angeles Directory Co.
	Nungaray Cecilio G La Pasadita Cafe	Los Angeles Directory Co.

W 5th St

105 W 5th St

<u>Year</u>	<u>Uses</u>	<u>Source</u>
2014	HOFFMAN INVESTMENTS LLC	EDR Digital Archive
	OXNARD DRUG	EDR Digital Archive
	HOFFMAN INVESTMENTS LLC	EDR Digital Archive
	OXNARD DRUG	EDR Digital Archive
2010	OXNARD DRUG	EDR Digital Archive
	OXNARD DRUG	EDR Digital Archive
2005	OXNARD DRUG	EDR Digital Archive
	OXNARD DRUG	EDR Digital Archive

FINDINGS

W 5TH ST

105 W 5TH ST

<u>Year</u>	<u>Uses</u>	<u>Source</u>
1993	OXN ARD DRUG	GTE
	OXN ARD DRUG	GTE
1985	OXNARD DRUG	Pacific Telephone Co
1980	OXNARD DRUG	Polk
1976	Cassi Pat Mrs	R. L. Polk & Co.
	Pierce L	R. L. Polk & Co.
1970	OXN ARD DRUG CO	General Telephone Company of California
1965	OXNARD DRUG CO	R. L. Polk & Co.
1964	OXNARD DRUG CO	Pacific Telephone Co
1961	Oxnard Drug restr 4 HU	R. L. Polk & Co.
	Oxnard Drug Co 4 HU	R. L. Polk & Co.
1957	Oxnard Drug Cafe AIHU	R. L. Polk & Co.
	Oxnard Drug Co AHUT	R. L. Polk & Co.
1949	Reyes Y Aragon drugs	Los Angeles Directory Co.

106 W 5TH ST

<u>Year</u>	<u>Uses</u>	<u>Source</u>
1976	Chier L	R. L. Polk & Co.

107 W 5TH ST

<u>Year</u>	<u>Uses</u>	<u>Source</u>
1976	Marrs Eida G	R. L. Polk & Co.

W 5th St

108 W 5th St

<u>Year</u>	<u>Uses</u>	<u>Source</u>
2014	MARIBELS TRAVEL INC	EDR Digital Archive
	CAMACHO HOME LOANS	EDR Digital Archive
	MARIBELS TRAVEL INC	EDR Digital Archive
	CAMACHO HOME LOANS	EDR Digital Archive
2010	CAMACHO HOME LOANS	EDR Digital Archive
	MARIBELS TRAVEL INC	EDR Digital Archive
	CAMACHO HOME LOANS	EDR Digital Archive
	MARIBELS TRAVEL INC	EDR Digital Archive
2005	MARIBELS TRAVEL INC	EDR Digital Archive

FINDINGS

<u>Year</u>	<u>Uses</u>	<u>Source</u>
2005	FOUNDATION MORTGAGE CORP	EDR Digital Archive
	MARIBELS TRAVEL INC	EDR Digital Archive
	FOUNDATION MORTGAGE CORP	EDR Digital Archive

W 5TH ST

108 W 5TH ST

<u>Year</u>	<u>Uses</u>	<u>Source</u>
2002	MARYBELS TRAVEL	Haines & Company, Inc.
1993	ACE S HOE S ALE S & S E RVICE	GTE
	Ace Tree Trimming & Removal	GTE
	Ace Williams Electric @Camarillo	GTE
	Ace Window Tinting Co @Thousand Oaks	GTE
	From @Agoura@ Telephones Call	GTE
	Ace Window Washers @Westlake Village	GTE
	ACE S HOE S ALE S & S E RVICE	GTE
1986	ACE S HOE S ALE S & S E RVICE	Pacific Bell
	From Agoura Telephones Call	Pacific Bell
	Ace Window Tinting Co @Thousand Oaks	Pacific Bell
1985	ACE SHOE SALES & SERVICE	Pacific Telephone Co
1980	ACE SHOE SALES & SERVICE	Polk
1976	Coates P A	R. L. Polk & Co.
	Ace Shoe Service	R. L. Polk & Co.
1975	Ace Shoe Sales & Service	General Telephone Company of California
	Ace Shoe Sales & Service	Pacific Telephone Co
1970	ACE S HOE S E RVICE	General Telephone Company of California
1965	HENSONS MUSIC STORE	R. L. Polk & Co.
1964	HENSONS MUSIC STORE	Pacific Telephone Co
1961	Hensons Music Store hu	R. L. Polk & Co.
1957	Vacant	R. L. Polk & Co.
1953	Wendels Dress Shop EU	R. L. Polk & Co. of California

109 W 5TH ST

<u>Year</u>	<u>Uses</u>	<u>Source</u>
1976	Lasher J	R. L. Polk & Co.
1965	OXNARD ROOMS LODGINGS	R. L. Polk & Co.
1961	Epley Jos	R. L. Polk & Co.
	Oxnard Rooms hu	R. L. Polk & Co.
1957	Oxnard Rooms AEHU	R. L. Polk & Co.

FINDINGS

<u>Year</u>	<u>Uses</u>	<u>Source</u>
1953	Oxnard Rooms	R. L. Polk & Co. of California
1949	Oxnard Rooms Mrs M E Johns mgr	Los Angeles Directory Co.

110 W 5TH ST

<u>Year</u>	<u>Uses</u>	<u>Source</u>
1976	Pope B	R. L. Polk & Co.

111 W 5TH ST

<u>Year</u>	<u>Uses</u>	<u>Source</u>
1976	Griffin Lola Mrs	R. L. Polk & Co.
1957	Oxnard Furn Co AHU	R. L. Polk & Co.
1953	Benos mens do EU	R. L. Polk & Co. of California
1940	S & K Market	Southern California

112 W 5TH ST

<u>Year</u>	<u>Uses</u>	<u>Source</u>
1976	Vacant	R. L. Polk & Co.

113 W 5TH ST

<u>Year</u>	<u>Uses</u>	<u>Source</u>
1976	Jacobs H	R. L. Polk & Co.
1965	VACANT	R. L. Polk & Co.
1961	Oxnard Frun 4 H 1 U	R. L. Polk & Co.
1953	Osnard Furn Co EU	R. L. Polk & Co. of California

114 W 5TH ST

<u>Year</u>	<u>Uses</u>	<u>Source</u>
1976	Vacant	R. L. Polk & Co.
1965	BENEFICIAL FINANCE CO	R. L. Polk & Co.
1964	Beneficial Finance Co of Oxnard	Pacific Telephone Co
1961	Beneficial Finance Co 4 H	R. L. Polk & Co.
1957	Vacant	R. L. Polk & Co.
1953	Dieners mens do EU	R. L. Polk & Co. of California
1949	DIENERS W E Diener Smart Mens Wear	Los Angeles Directory Co.

115 W 5TH ST

<u>Year</u>	<u>Uses</u>	<u>Source</u>
1976	Roberts L	R. L. Polk & Co.
1975	Crows Nest	General Telephone Company of California

FINDINGS

116 W 5TH ST

<u>Year</u>	<u>Uses</u>	<u>Source</u>
1976	Starr Vernon	R. L. Polk & Co.

117 W 5TH ST

<u>Year</u>	<u>Uses</u>	<u>Source</u>
1976	Langley Albert E	R. L. Polk & Co.
1964	OXNARD FURN	Pacific Telephone Co

118 W 5TH ST

<u>Year</u>	<u>Uses</u>	<u>Source</u>
1976	Festijo G	R. L. Polk & Co.
1965	VACANT	R. L. Polk & Co.
	ACE SHOE SERVICE REPR	R. L. Polk & Co.
1961	Ace Shoe Serv reRr 41 U	R. L. Polk & Co.
	5TH WEST Contd	R. L. Polk & Co.
1957	Georges Drapery Stores Inc	R. L. Polk & Co.
1953	Drapery Den EU	R. L. Polk & Co. of California
1949	BONDS JEWELERS D F Talbot Manager Watches Diamonds Jewelry Rings	Los Angeles Directory Co.
1940	Liddle A E jeweler	Southern California
	Lillie Lloyd E r Canmarillo Hts	Southern California
	Lincoln Dealer Oxnard bhi	Southern California
	Livingston Wm R Dr r Las Posas	Southern California
	Livingston Wm R Dr Rancho Salezar Sturgis rd.Oxnard 911 Y 1	Southern California

119 W 5TH ST

<u>Year</u>	<u>Uses</u>	<u>Source</u>
1976	Gits D	R. L. Polk & Co.

120 W 5TH ST

<u>Year</u>	<u>Uses</u>	<u>Source</u>
1976	Casanta P	R. L. Polk & Co.
1965	ELLISGS MENS WEAR	R. L. Polk & Co.
1964	Elliss	Pacific Telephone Co
1961	Elies mens do AHU	R. L. Polk & Co.
1957	Surety Cut Rate Drugs AHU	R. L. Polk & Co.
1953	Surety Cut Rate Drugs EU	R. L. Polk & Co. of California
	Daly Jas B	R. L. Polk & Co. of California
1949	Surety Cut Rate Drug H C Marvin Virginia Daly	Los Angeles Directory Co.

FINDINGS

<u>Year</u>	<u>Uses</u>	<u>Source</u>
1940	R & G Cut Rate Drugs	Southern California

121 W 5TH ST

<u>Year</u>	<u>Uses</u>	<u>Source</u>
1976	Noonan Bernice	R. L. Polk & Co.
1965	B G DEPARTMENT STORE	R. L. Polk & Co.
1964	B G Dept Store	Pacific Telephone Co
1961	B G Dept Store AHU	R. L. Polk & Co.
1957	B&G Dept Store AIHU	R. L. Polk & Co.
1953	Butler Bros notions EU	R. L. Polk & Co. of California

122 W 5TH ST

<u>Year</u>	<u>Uses</u>	<u>Source</u>
1976	Levin A	R. L. Polk & Co.
	Shear Bernard J	R. L. Polk & Co.
1970	E LLISS	General Telephone Company of California
1965	WESTERN AUTO ASSOCIATE STORE	R. L. Polk & Co.
1964	Oxnard	Pacific Telephone Co
1961	Western Auto Assoc Store auto parts hu	R. L. Polk & Co.
1957	Paramount Bootery AHU	R. L. Polk & Co.
1953	Paramaunt Bootcery EU	R. L. Polk & Co. of California
1949	Pavin Irvin Esther P shoes	Los Angeles Directory Co.
1940	Paramount Bootery	Southern California

123 W 5TH ST

<u>Year</u>	<u>Uses</u>	<u>Source</u>
1976	Grapperhaus D	R. L. Polk & Co.

124 W 5TH ST

<u>Year</u>	<u>Uses</u>	<u>Source</u>
1976	Manfriedonia ithr	R. L. Polk & Co.

125 W 5TH ST

<u>Year</u>	<u>Uses</u>	<u>Source</u>
1976	Mantle Clyde H	R. L. Polk & Co.
1940	Muldoon P J r Gonzalvrs rd	Southern California
	Murphy & Weill groc	Southern California
	Muldoon Fred P atty	Southern California
	Mc Alpine J K Inc Holiywd by the Sea	Southern California
	Mays Howard W r S Saviers rd	Southern California

FINDINGS

<u>Year</u>	<u>Uses</u>	<u>Source</u>
1940	Maxwell W H r Camarillo	Southern California
	Maxwell Edward C r Gonzales rd	Southern California
	Maxwell Edward C atty	Southern California

126 W 5TH ST

<u>Year</u>	<u>Uses</u>	<u>Source</u>
1976	Stein T	R. L. Polk & Co.
1970	Or	General Telephone Company of California
1965	VACANT	R. L. Polk & Co.
1961	Sprouse Reitz Co Inc dept store hu	R. L. Polk & Co.
1957	Sprouse Reitz Co dept store	R. L. Polk & Co.
1953	Sprouse Reitz Co notions EU	R. L. Polk & Co. of California

127 W 5TH ST

<u>Year</u>	<u>Uses</u>	<u>Source</u>
1976	Robinsont R	R. L. Polk & Co.

128 W 5TH ST

<u>Year</u>	<u>Uses</u>	<u>Source</u>
1976	Nichols F	R. L. Polk & Co.
1949	Sprouse Reitz Co P L Kohls mgr notions	Los Angeles Directory Co.

129 W 5TH ST

<u>Year</u>	<u>Uses</u>	<u>Source</u>
1976	Vacant	R. L. Polk & Co.

130 W 5TH ST

<u>Year</u>	<u>Uses</u>	<u>Source</u>
1976	Bowen J	R. L. Polk & Co.
1965	D VACANT	R. L. Polk & Co.

131 W 5TH ST

<u>Year</u>	<u>Uses</u>	<u>Source</u>
1976	Vacant	R. L. Polk & Co.
1949	Cornets M E Watts mgr notions	Los Angeles Directory Co.

132 W 5TH ST

<u>Year</u>	<u>Uses</u>	<u>Source</u>
1976	No Return	R. L. Polk & Co.
1940	City Market	Southern California
	City Market	Southern California

FINDINGS

<u>Year</u>	<u>Uses</u>	<u>Source</u>
1940	Stockyards El Rio	Southern California
	Hoffs Garage Newbury Pk	Southern California
	Hollywd by the Sea Corp Hollywd by the Sea.Oxnard 836	Southern California

133 W 5TH ST

<u>Year</u>	<u>Uses</u>	<u>Source</u>
1976	Walters B	R. L. Polk & Co.
1961	Vacant	R. L. Polk & Co.
1957	Korens Navy Uniforms AHU	R. L. Polk & Co.
1953	Korens Military Uniforms EU	R. L. Polk & Co. of California

134 W 5TH ST

<u>Year</u>	<u>Uses</u>	<u>Source</u>
1976	Vacant Sp	R. L. Polk & Co.

135 W 5TH ST

<u>Year</u>	<u>Uses</u>	<u>Source</u>
1970	Downtown Store	General Telephone Company of California
1961	Bank of A Levy Parking Lot	R. L. Polk & Co.
1957	Rasco F S dept store AHU	R. L. Polk & Co.
1953	Rasco F S notions	R. L. Polk & Co. of California

136 W 5TH ST

<u>Year</u>	<u>Uses</u>	<u>Source</u>
1976	Gillfillan J	R. L. Polk & Co.

137 W 5TH ST

<u>Year</u>	<u>Uses</u>	<u>Source</u>
1976	Hudson M R	R. L. Polk & Co.

138 W 5TH ST

<u>Year</u>	<u>Uses</u>	<u>Source</u>
1976	Alexander D	R. L. Polk & Co.
1975	Downtown Store	Pacific Telephone Co
	HIBBS GOOD CLOTHES SINCE	Pacific Telephone Co
1965	VACANT	R. L. Polk & Co.
	HIBBS CLOTHES MENS CLO	R. L. Polk & Co.
1964	HIBBS MENS SHOP	Pacific Telephone Co
1961	Martins Mens shop mens do	R. L. Polk & Co.
1957	Martins Mens Shop AT U	R. L. Polk & Co.

FINDINGS

<u>Year</u>	<u>Uses</u>	<u>Source</u>
1953	Martins Mens Shop EU	R. L. Polk & Co. of California
1949	Rosenberg Cerf Muriel L mens do	Los Angeles Directory Co.

139 W 5TH ST

<u>Year</u>	<u>Uses</u>	<u>Source</u>
1976	Veley D	R. L. Polk & Co.

140 W 5TH ST

<u>Year</u>	<u>Uses</u>	<u>Source</u>
2002	A C FORMAL WEAR	Haines & Company, Inc.
	OOFRE Maca	Haines & Company, Inc.
	Clementia	Haines & Company, Inc.
1993	P O Box	GTE
	A C A Concrete Sawing & Coring	GTE
	A C Tux Shop	GTE
	A C Hair Place	GTE
	From Ventura Telephones Call	GTE
	A C FORMAL W E AR	GTE
	A C Tux Shop	GTE
	From @Agoura@ Telephones Call	GTE
1986	A C Formal Wear	Pacific Bell
	A C HAIR PLACE	Pacific Bell
	A C Tux Shop	Pacific Bell
1980	A C FORMAL WEAR	Polk
	A C Tux Shop	Polk
1976	Mattingly Eugene M	R. L. Polk & Co.
1965	DALE JAMES	R. L. Polk & Co.
	DAVIDS SHOES	R. L. Polk & Co.
1964	Davids Shoes	Pacific Telephone Co
1961	Davids Shoes hu	R. L. Polk & Co.
1957	Davids Shoes AHU	R. L. Polk & Co.
1953	Davids Shoes EU	R. L. Polk & Co. of California
1949	OXNARD FRUIT MARKET & SWEET SHOP James Marsis John G Cooluris Wholesale and Retail Dealers In Home Made Candies Ice Cream Choice Fruits Vegetables Delicatessen Beer	Los Angeles Directory Co.
1940	Oxnard Fruit Market	Southern California

FINDINGS

141 W 5TH ST

<u>Year</u>	<u>Uses</u>	<u>Source</u>
1976	Popham F	R. L. Polk & Co.
1957	Bank of A Levy Inc AHU	R. L. Polk & Co.
1953	Bank of A Levy Inc EU	R. L. Polk & Co. of California

142 W 5TH ST

<u>Year</u>	<u>Uses</u>	<u>Source</u>
2002	LOPEZApol Sear	Haines & Company, Inc.
	REYESJoslo S rnsta!	Haines & Company, Inc.
	RAMOSMalra	Haines & Company, Inc.
	PEAR 4ah	Haines & Company, Inc.
	LOPEZRan Uigt H	Haines & Company, Inc.
	SOUSAgus O	Haines & Company, Inc.
	KIRBYMB	Haines & Company, Inc.
	CFRTEZJ	Haines & Company, Inc.
1986	Working Image Uniforms The	Pacific Bell
1976	Lefebver W	R. L. Polk & Co.

143 W 5TH ST

<u>Year</u>	<u>Uses</u>	<u>Source</u>
2002	02 RDC 0 TYPOL a	Haines & Company, Inc.
	STOREFSONT	Haines & Company, Inc.
	POUCESTOREFRONTS	Haines & Company, Inc.
	W 5 A 588 HIN 8 TON 8 MUTUAL	Haines & Company, Inc.
1993	Oxnard	GTE
	Oxnard	GTE
	Business Loans	GTE
1986	Administrative Ofc	Pacific Bell
	Oxnard Main Ofc	Pacific Bell
	Escrow Dept	Pacific Bell
	Trust Dept	Pacific Bell
	From Ventura Telephones Call	Pacific Bell
1985	BANK OF A LEVY Administrative Ofc	Pacific Telephone Co
	Oxnard Main Ofc	Pacific Telephone Co
1980	Administrative Ofc	Polk
	BANK OF A LEVY	Polk
	Oxnard Main Ofc	Polk
	BANK OF A LEVY	Polk
1976	Bank Of A Levy	R. L. Polk & Co.

FINDINGS

<u>Year</u>	<u>Uses</u>	<u>Source</u>
1976	Petruc i Sal	R. L. Polk & Co.
1975	Oxnard Main Ofc	Pacific Telephone Co
	BANK OF A LEVY	Pacific Telephone Co
	Administrative Ofc	General Telephone Company of California
	Oxnard Main Ofc	General Telephone Company of California
	From @Agoura@ Telephones Call	General Telephone Company of California
	From Ventura Telephones Call	General Telephone Company of California
	Escrow Dept	General Telephone Company of California
	Trust Dept	General Telephone Company of California
	National Share Data Corp	General Telephone Company of California
	BANK OF A LEVY	Pacific Telephone Co
	Administrative Ofc	Pacific Telephone Co
	National Share Data Corp	Pacific Telephone Co
1970	Oxnard Ofc	General Telephone Company of California
	From Ventura telephones call	General Telephone Company of California
1965	BANK OF A LEVY BANK	R. L. Polk & Co.
1964	Mountclef Village Ofc California Lutheran College Olsen & Moorpark Rds TOks Oxnard Ofc	Pacific Telephone Co
1961	Bank of A Levy Inc hu	R. L. Polk & Co.
1940	Bank of A Levy Inc	Southern California
	Bank of Amer Nat I Trust & Savings Assn	Southern California
	Camarillo	Southern California

144 W 5TH ST

<u>Year</u>	<u>Uses</u>	<u>Source</u>
1976	Ten Dani Y	R. L. Polk & Co.
1970	Bonds Jewelers	General Telephone Company of California
1965	BONDS JEWELERS INC	R. L. Polk & Co.
1964	Bonds Jewelers	Pacific Telephone Co
1961	Bonds Jw Irs AHU 3 J 3018	R. L. Polk & Co.
1957	Bonds Jwlrs AHU	R. L. Polk & Co.
1953	Bonds Jwlrs EU	R. L. Polk & Co. of California
1949	RANCHO APPLIANCE & MUSIC CO INC Donald N Davis Mgr	Los Angeles Directory Co.

145 W 5TH ST

<u>Year</u>	<u>Uses</u>	<u>Source</u>
1976	Shearer Jill K	R. L. Polk & Co.

FINDINGS

146 W 5TH ST

<u>Year</u>	<u>Uses</u>	<u>Source</u>
1976	Shestot Hla ry	R. L. Polk & Co.
1975	Bonds Jewelers	Pacific Telephone Co
	Bonds Jewelers	General Telephone Company of California
1940	Banner Beatrice r Pleasant Vally ird	Southern California
	Bank of Hueneme Port l lucnenc	Southern California
	Oxnard	Southern California

147 W 5TH ST

<u>Year</u>	<u>Uses</u>	<u>Source</u>
1976	Ogden D	R. L. Polk & Co.

148 W 5TH ST

<u>Year</u>	<u>Uses</u>	<u>Source</u>
1976	Tietjen J	R. L. Polk & Co.

150 W 5TH ST

<u>Year</u>	<u>Uses</u>	<u>Source</u>
2002	KENS 4 ED 0 SSPCL 80 S	Haines & Company, Inc.
	OCCASION PHOTO	Haines & Company, Inc.
1986	Soares Tony	Pacific Bell
	FLOW E R S HOPPE THE	Pacific Bell
	Henry Bob	Pacific Bell
1985	FLOWER SHOPPE THE	Pacific Telephone Co
1980	FLOWER SHOPPE THE	Polk
1976	Bertka R	R. L. Polk & Co.
1965	VACANT	R. L. Polk & Co.

152 W 5TH ST

<u>Year</u>	<u>Uses</u>	<u>Source</u>
1986	Mexicana Airlines	Pacific Bell
1985	Mexicana Airlines	Pacific Telephone Co
1980	KENNEDYS SPECIAL OCCASION PHOTOGRAPHY	Polk
1976	No Return	R. L. Polk & Co.

FINDINGS

W 5TLH OXNARD 212

114 W 5TLH OXNARD 212

<u>Year</u>	<u>Uses</u>	<u>Source</u>
1940	Diener Albert C menis frus lluings	Southern California

W 6TH OXRD

120 W 6TH OXRD

<u>Year</u>	<u>Uses</u>	<u>Source</u>
1975	CERTIFIED APPLIANCE SERVICE	Pacific Telephone Co

W 6TH ST

4 W 6TH ST

<u>Year</u>	<u>Uses</u>	<u>Source</u>
1961	Monday Club	R. L. Polk & Co.

5 W 6TH ST

<u>Year</u>	<u>Uses</u>	<u>Source</u>
1961	south of 1st	R. L. Polk & Co.
1957	south of 1st	R. L. Polk & Co.
1953	s of 1st	R. L. Polk & Co. of California

8 W 6TH ST

<u>Year</u>	<u>Uses</u>	<u>Source</u>
1970	Large Michael W a B	General Telephone Company of California

67 W 6TH ST

<u>Year</u>	<u>Uses</u>	<u>Source</u>
2002	W 93030 CONT	Haines & Company, Inc.

102 W 6TH ST

<u>Year</u>	<u>Uses</u>	<u>Source</u>
1953	Fosters Shoe Shine	R. L. Polk & Co. of California

W 6th St

112 W 6th St

<u>Year</u>	<u>Uses</u>	<u>Source</u>
2014	ANGELICAS JOYERIA INC	EDR Digital Archive
	INIGUEZ JOE LANDSCAPE EXPERTS	EDR Digital Archive

FINDINGS

<u>Year</u>	<u>Uses</u>	<u>Source</u>
2014	ANGELICAS JOYERIA INC	EDR Digital Archive
	INIGUEZ JOE LANDSCAPE EXPERTS	EDR Digital Archive
2010	ANGELICAS JOYERIA INC	EDR Digital Archive
	ANGELICAS JOYERIA INC	EDR Digital Archive
2005	ANGELICAS JOYERIA	EDR Digital Archive
	VALDES FOTO STUDIO	EDR Digital Archive
	ANGELICAS JOYERIA	EDR Digital Archive
	VALDES FOTO STUDIO	EDR Digital Archive

W 6TH ST

112 W 6TH ST

<u>Year</u>	<u>Uses</u>	<u>Source</u>
2002	ROSENMUNDH	Haines & Company, Inc.
1993	LValdes Foto Studio	GTE
	LValdes Foto Studio	GTE
	Valderrama David & Sally	GTE
1986	Photo Studio Valdes	Pacific Bell
	VALDE S FOTO S TUDIO	Pacific Bell
1985	Photo Studio Valdes	Pacific Telephone Co
	VALDES FOTO STUDIO	Pacific Telephone Co
	VALDES FOTO STUDIO	Pacific Telephone Co
1980	Valdes Foto Studio	Polk
1976	Certified Appliance Service Showroom	R. L. Polk & Co.
1970	W ALKE R CLYDE RE FRIGE RATION & APPLIAN CE S E RV	General Telephone Company of California
	Walker Dale D	General Telephone Company of California
	Ofc isoo E Wooly Rd @Oxnard@	General Telephone Company of California
1965	WALKER CLYDE SERVICE	R. L. Polk & Co.
	HOUSEHOLD APPLS SERV & REPR	R. L. Polk & Co.
1964	WALKER CLYDE REFRIGERATION & APPLIANCE SERV	Pacific Telephone Co
1961	Tex Yor Co a HU	R. L. Polk & Co.
1957	Tex Yor Co A	R. L. Polk & Co.
1953	Ortiz Tortillas restr	R. L. Polk & Co. of California

150 W 6TH ST

<u>Year</u>	<u>Uses</u>	<u>Source</u>
1993	S TARDAN CE R ADMIRAL CRUIS E S	GTE
	AZURE S E AS ADMIRAL CRUIS E S	GTE

FINDINGS

<u>Year</u>	<u>Uses</u>	<u>Source</u>
1993	S TARDAN CE R ADMIRAL CRUIS E S	GTE
	Azus Ryan @Camarillo	GTE
	Azus Carol & Arthur	GTE
	AZURE S E AS ADMIRAL CRUIS E S	GTE
	ADMIRAL CRUIS E S IN C	GTE
	ADMIRAL CRUIS E S IN C	GTE

W META ST

207 W META ST

<u>Year</u>	<u>Uses</u>	<u>Source</u>
1930	Velarde Elias	Los Angeles Directory Co.

208 W META ST

<u>Year</u>	<u>Uses</u>	<u>Source</u>
1940	Wade Bertha Boiling Mrs r	Southern California
1930	Dally Geo	Los Angeles Directory Co.
	Boiling Bertha C	Los Angeles Directory Co.

218 W META ST

<u>Year</u>	<u>Uses</u>	<u>Source</u>
1930	Mejarez Arnetto	Los Angeles Directory Co.
	Lara Anacleto	Los Angeles Directory Co.

225 W META ST

<u>Year</u>	<u>Uses</u>	<u>Source</u>
1930	Martinez Ben	Los Angeles Directory Co.

232 W META ST

<u>Year</u>	<u>Uses</u>	<u>Source</u>
1940	Baumann Mary E Mrs r	Southern California
1930	Vacant	Los Angeles Directory Co.

237 W META ST

<u>Year</u>	<u>Uses</u>	<u>Source</u>
1930	Cacon David	Los Angeles Directory Co.

244 W META ST

<u>Year</u>	<u>Uses</u>	<u>Source</u>
1930	Nelson T A	Los Angeles Directory Co.
	Ross J EB	Los Angeles Directory Co.

FINDINGS

247 W META ST

<u>Year</u>	<u>Uses</u>	<u>Source</u>
1930	Monson King	Los Angeles Directory Co.

259 W META ST

<u>Year</u>	<u>Uses</u>	<u>Source</u>
1930	Flores Juan	Los Angeles Directory Co.

261 W META ST

<u>Year</u>	<u>Uses</u>	<u>Source</u>
1930	Contreras Alfonso	Los Angeles Directory Co.

262 W META ST

<u>Year</u>	<u>Uses</u>	<u>Source</u>
1930	Vacant	Los Angeles Directory Co.

270 W META ST

<u>Year</u>	<u>Uses</u>	<u>Source</u>
1930	Tellano Paul	Los Angeles Directory Co.

271 W META ST

<u>Year</u>	<u>Uses</u>	<u>Source</u>
1930	Jacobs Meiquilades	Los Angeles Directory Co.

279 W META ST

<u>Year</u>	<u>Uses</u>	<u>Source</u>
1930	Rogersa A V	Los Angeles Directory Co.

280 W META ST

<u>Year</u>	<u>Uses</u>	<u>Source</u>
1930	Negrete Dionisio	Los Angeles Directory Co.

286 W META ST

<u>Year</u>	<u>Uses</u>	<u>Source</u>
1930	Quison Carlos	Los Angeles Directory Co.

287 W META ST

<u>Year</u>	<u>Uses</u>	<u>Source</u>
1930	Lackey Emma Mrs	Los Angeles Directory Co.

290 W META ST

<u>Year</u>	<u>Uses</u>	<u>Source</u>
1940	Wallace R L r	Southern California

FINDINGS

Year Uses

1930 Ranirez P 1 L

Source

Los Angeles Directory Co.

422 W META ST

Year Uses

1930 Lunsford R B

Source

Los Angeles Directory Co.

FINDINGS

ADJOINING PROPERTY: ADDRESSES NOT IDENTIFIED IN RESEARCH SOURCE

The following Adjoining Property addresses were researched for this report, and the addresses were not identified in research source.

<u>Address Researched</u>	<u>Address Not Identified in Research Source</u>
1 6TH E	2014, 2010, 2005, 2002, 2000, 1996, 1993, 1986, 1985, 1980, 1976, 1975, 1971, 1970, 1968, 1965, 1964, 1961, 1953, 1949, 1940, 1930, 1926
1 E 6TH ST	2014, 2010, 2005, 2002, 2000, 1996, 1993, 1986, 1985, 1980, 1976, 1975, 1971, 1970, 1968, 1965, 1964, 1957, 1953, 1949, 1940, 1930, 1926
100 5TH E	2014, 2010, 2005, 2002, 2000, 1996, 1993, 1986, 1985, 1980, 1976, 1975, 1971, 1970, 1968, 1965, 1964, 1957, 1949, 1940, 1930, 1926
100 5TH W	2014, 2010, 2005, 2002, 2000, 1996, 1993, 1986, 1985, 1980, 1976, 1975, 1971, 1970, 1968, 1965, 1964, 1961, 1957, 1953, 1949, 1940, 1926
100 5TH ST E	2014, 2010, 2005, 2002, 2000, 1996, 1993, 1986, 1985, 1980, 1975, 1971, 1970, 1968, 1964, 1961, 1957, 1953, 1949, 1940, 1930, 1926
100 5TH ST W	2014, 2010, 2005, 2002, 2000, 1993, 1986, 1985, 1980, 1976, 1975, 1971, 1970, 1968, 1965, 1964, 1961, 1957, 1953, 1949, 1940, 1930, 1926
100 E 5TH	2014, 2010, 2005, 2002, 2000, 1996, 1993, 1986, 1985, 1980, 1976, 1971, 1970, 1968, 1965, 1964, 1961, 1957, 1953, 1949, 1940, 1930, 1926
100 E 5TH ST	2014, 2010, 2005, 2000, 1996, 1993, 1976, 1975, 1971, 1970, 1968, 1965, 1961, 1953, 1940, 1930, 1926
100 E 5th St	2002, 2000, 1996, 1993, 1986, 1985, 1980, 1976, 1975, 1971, 1970, 1968, 1965, 1964, 1961, 1957, 1953, 1949, 1940, 1930, 1926
100 E 5th St	2002, 2000, 1996, 1993, 1986, 1985, 1980, 1976, 1975, 1971, 1970, 1968, 1965, 1964, 1961, 1957, 1953, 1949, 1940, 1930, 1926
100 E 6th St	2014, 2005, 2002, 2000, 1996, 1993, 1986, 1985, 1980, 1976, 1975, 1971, 1970, 1968, 1965, 1964, 1961, 1957, 1953, 1949, 1940, 1930, 1926
100 E 6th St	2014, 2005, 2002, 2000, 1996, 1993, 1986, 1985, 1980, 1976, 1975, 1971, 1970, 1968, 1965, 1964, 1961, 1957, 1953, 1949, 1940, 1930, 1926
100 W 5TH ST	2014, 2010, 2005, 2002, 2000, 1996, 1993, 1986, 1985, 1980, 1975, 1971, 1970, 1968, 1965, 1964, 1961, 1957, 1953, 1940, 1930, 1926
101 5TH E	2014, 2010, 2005, 2002, 2000, 1996, 1993, 1986, 1985, 1980, 1976, 1975, 1971, 1970, 1968, 1965, 1964, 1957, 1949, 1940, 1930, 1926
101 5TH W	2014, 2010, 2005, 2002, 2000, 1996, 1993, 1986, 1985, 1980, 1976, 1975, 1971, 1970, 1968, 1965, 1964, 1961, 1957, 1953, 1949, 1940, 1926
101 5TH ST E	2014, 2010, 2005, 2002, 2000, 1996, 1993, 1986, 1985, 1980, 1975, 1971, 1970, 1968, 1964, 1961, 1957, 1953, 1949, 1940, 1930, 1926
101 5TH ST W	2014, 2010, 2005, 2002, 2000, 1993, 1986, 1985, 1980, 1976, 1975, 1971, 1970, 1968, 1965, 1964, 1961, 1957, 1953, 1949, 1940, 1930, 1926
101 E 5TH ST	2014, 2010, 2005, 2000, 1996, 1980, 1976, 1975, 1971, 1970, 1968, 1965, 1964, 1961, 1953, 1949, 1940, 1930, 1926
101 E 5th St	2002, 2000, 1996, 1993, 1986, 1985, 1980, 1976, 1975, 1971, 1970, 1968, 1965, 1964, 1961, 1957, 1953, 1949, 1940, 1930, 1926
101 E 5th St	2002, 2000, 1996, 1993, 1986, 1985, 1980, 1976, 1975, 1971, 1970, 1968, 1965, 1964, 1961, 1957, 1953, 1949, 1940, 1930, 1926
101 W 5TH ST	2014, 2010, 2005, 2002, 2000, 1996, 1993, 1986, 1985, 1980, 1975, 1971, 1970, 1968, 1965, 1964, 1961, 1957, 1953, 1949, 1940, 1930, 1926

FINDINGS

Address Researched

Address Not Identified in Research Source

102 E 5TH ST	2014, 2010, 2005, 2000, 1996, 1993, 1986, 1985, 1980, 1976, 1975, 1971, 1970, 1968, 1965, 1964, 1961, 1957, 1953, 1949, 1940, 1930, 1926
102 E 5th St	2002, 2000, 1996, 1993, 1986, 1985, 1980, 1976, 1975, 1971, 1970, 1968, 1965, 1964, 1961, 1957, 1953, 1949, 1940, 1930, 1926
102 E 5th St	2002, 2000, 1996, 1993, 1986, 1985, 1980, 1976, 1975, 1971, 1970, 1968, 1965, 1964, 1961, 1957, 1953, 1949, 1940, 1930, 1926
102 W 5TH ST	2014, 2010, 2005, 2002, 2000, 1996, 1993, 1986, 1985, 1980, 1975, 1971, 1970, 1968, 1965, 1964, 1961, 1957, 1953, 1949, 1940, 1930, 1926
102 W 6TH ST	2014, 2010, 2005, 2002, 2000, 1996, 1993, 1986, 1985, 1980, 1976, 1975, 1971, 1970, 1968, 1965, 1964, 1961, 1957, 1949, 1940, 1930, 1926
103 5TH W	2014, 2010, 2005, 2002, 2000, 1996, 1993, 1986, 1985, 1980, 1976, 1975, 1971, 1970, 1968, 1965, 1964, 1961, 1957, 1953, 1949, 1940, 1926
103 5TH ST W	2014, 2010, 2005, 2002, 2000, 1993, 1986, 1985, 1980, 1976, 1975, 1971, 1970, 1968, 1965, 1964, 1961, 1957, 1953, 1949, 1940, 1930, 1926
103 W 5TH ST	2014, 2010, 2005, 2000, 1996, 1993, 1986, 1985, 1980, 1975, 1971, 1970, 1968, 1965, 1964, 1961, 1957, 1953, 1949, 1940, 1930, 1926
104 5TH E	2014, 2010, 2005, 2002, 2000, 1996, 1993, 1986, 1985, 1980, 1976, 1975, 1971, 1970, 1968, 1965, 1964, 1961, 1957, 1949, 1940, 1930, 1926
104 5TH W	2014, 2010, 2005, 2002, 2000, 1996, 1993, 1986, 1985, 1980, 1976, 1975, 1971, 1970, 1968, 1965, 1964, 1961, 1957, 1953, 1949, 1940, 1926
104 E 5TH	2014, 2010, 2005, 2002, 2000, 1996, 1993, 1986, 1985, 1980, 1976, 1975, 1971, 1970, 1968, 1965, 1964, 1961, 1957, 1953, 1949, 1930, 1926
104 E 5TH ST	2014, 2010, 2005, 2002, 2000, 1996, 1993, 1986, 1985, 1980, 1976, 1975, 1971, 1970, 1968, 1965, 1964, 1961, 1953, 1949, 1940, 1930, 1926
104 N 6TH ST	2014, 2010, 2005, 2002, 2000, 1996, 1986, 1985, 1980, 1976, 1975, 1971, 1970, 1968, 1965, 1964, 1961, 1957, 1953, 1949, 1940, 1930, 1926
104 W 5TH OXNR ED	2014, 2010, 2005, 2002, 2000, 1996, 1993, 1986, 1985, 1980, 1976, 1971, 1970, 1968, 1965, 1964, 1961, 1957, 1953, 1949, 1940, 1930, 1926
104 W 5TH ST	2014, 2010, 2005, 2000, 1996, 1971, 1968, 1940, 1930, 1926
104 W 5th St	2002, 2000, 1996, 1993, 1986, 1985, 1980, 1976, 1975, 1971, 1970, 1968, 1965, 1964, 1961, 1957, 1953, 1949, 1940, 1930, 1926
104 W 5th St	2002, 2000, 1996, 1993, 1986, 1985, 1980, 1976, 1975, 1971, 1970, 1968, 1965, 1964, 1961, 1957, 1953, 1949, 1940, 1930, 1926
105 5TH E	2014, 2010, 2005, 2002, 2000, 1996, 1993, 1986, 1985, 1980, 1976, 1975, 1971, 1970, 1968, 1965, 1964, 1957, 1949, 1940, 1930, 1926
105 5TH W	2014, 2010, 2005, 2002, 2000, 1996, 1993, 1986, 1985, 1980, 1976, 1975, 1971, 1970, 1968, 1965, 1964, 1961, 1957, 1953, 1949, 1940, 1926
105 5TH ST E	2014, 2010, 2005, 2002, 2000, 1996, 1993, 1986, 1985, 1980, 1976, 1975, 1971, 1970, 1968, 1964, 1961, 1957, 1953, 1949, 1940, 1930, 1926
105 5TH ST W	2014, 2010, 2005, 2002, 2000, 1993, 1986, 1985, 1980, 1976, 1975, 1971, 1970, 1968, 1965, 1964, 1961, 1957, 1953, 1949, 1940, 1930, 1926
105 E 5TH	2014, 2010, 2005, 2002, 2000, 1996, 1993, 1986, 1985, 1980, 1976, 1971, 1970, 1968, 1965, 1964, 1961, 1957, 1953, 1949, 1930, 1926
105 E 5TH ST	2014, 2010, 2005, 2002, 2000, 1996, 1993, 1986, 1985, 1980, 1976, 1971, 1970, 1968, 1965, 1961, 1953, 1940, 1930, 1926
105 W 5TH ST	2014, 2010, 2005, 2002, 2000, 1996, 1986, 1975, 1971, 1968, 1953, 1940, 1930, 1926

FINDINGS

Address Researched

Address Not Identified in Research Source

105 W 5th St	2002, 2000, 1996, 1993, 1986, 1985, 1980, 1976, 1975, 1971, 1970, 1968, 1965, 1964, 1961, 1957, 1953, 1949, 1940, 1930, 1926
105 W 5th St	2002, 2000, 1996, 1993, 1986, 1985, 1980, 1976, 1975, 1971, 1970, 1968, 1965, 1964, 1961, 1957, 1953, 1949, 1940, 1930, 1926
106 5TH E	2014, 2010, 2005, 2002, 2000, 1996, 1993, 1986, 1985, 1980, 1976, 1975, 1971, 1970, 1968, 1965, 1964, 1957, 1949, 1940, 1930, 1926
106 5TH ST E	2014, 2010, 2005, 2002, 2000, 1996, 1993, 1986, 1985, 1980, 1975, 1971, 1970, 1968, 1964, 1961, 1957, 1953, 1949, 1940, 1930, 1926
106 5TH ST W	2014, 2010, 2005, 2002, 2000, 1993, 1986, 1985, 1980, 1976, 1975, 1971, 1970, 1968, 1965, 1964, 1961, 1957, 1953, 1949, 1940, 1930, 1926
106 E 5TH	2014, 2010, 2005, 2002, 2000, 1996, 1993, 1986, 1985, 1980, 1976, 1971, 1970, 1968, 1965, 1964, 1961, 1957, 1953, 1949, 1940, 1930, 1926
106 E 5TH ST	2014, 2010, 2005, 2000, 1996, 1976, 1971, 1970, 1968, 1965, 1961, 1953, 1940, 1930, 1926
106 E 5th St	2002, 2000, 1996, 1993, 1986, 1985, 1980, 1976, 1975, 1971, 1970, 1968, 1965, 1964, 1961, 1957, 1953, 1949, 1940, 1930, 1926
106 E 5th St	2002, 2000, 1996, 1993, 1986, 1985, 1980, 1976, 1975, 1971, 1970, 1968, 1965, 1964, 1961, 1957, 1953, 1949, 1940, 1930, 1926
106 W 5TH ST	2014, 2010, 2005, 2002, 2000, 1996, 1993, 1986, 1985, 1980, 1975, 1971, 1970, 1968, 1965, 1964, 1961, 1957, 1953, 1949, 1940, 1930, 1926
107 5TH ST W	2014, 2010, 2005, 2002, 2000, 1993, 1986, 1985, 1980, 1976, 1975, 1971, 1970, 1968, 1965, 1964, 1961, 1957, 1953, 1949, 1940, 1930, 1926
107 W 5TH ST	2014, 2010, 2005, 2002, 2000, 1996, 1993, 1986, 1985, 1980, 1975, 1971, 1970, 1968, 1965, 1964, 1961, 1957, 1953, 1949, 1940, 1930, 1926
108 5TH E	2014, 2010, 2005, 2002, 2000, 1996, 1993, 1986, 1985, 1980, 1976, 1975, 1971, 1970, 1968, 1965, 1964, 1957, 1949, 1940, 1930, 1926
108 5TH ST E	2014, 2010, 2005, 2002, 2000, 1996, 1993, 1986, 1985, 1980, 1975, 1971, 1970, 1968, 1964, 1961, 1957, 1953, 1949, 1940, 1930, 1926
108 6TH ST W	2014, 2010, 2005, 2002, 2000, 1993, 1986, 1985, 1980, 1976, 1975, 1971, 1970, 1968, 1965, 1964, 1961, 1957, 1953, 1949, 1940, 1930, 1926
108 E 5TH	2014, 2010, 2005, 2002, 2000, 1996, 1993, 1986, 1985, 1980, 1976, 1971, 1970, 1968, 1965, 1964, 1961, 1957, 1953, 1949, 1940, 1930, 1926
108 E 5TH ST	2014, 2010, 2005, 2000, 1996, 1993, 1976, 1971, 1968, 1965, 1961, 1953, 1949, 1940, 1930, 1926
108 E 5th St	2002, 2000, 1996, 1993, 1986, 1985, 1980, 1976, 1975, 1971, 1970, 1968, 1965, 1964, 1961, 1957, 1953, 1949, 1940, 1930, 1926
108 E 5th St	2002, 2000, 1996, 1993, 1986, 1985, 1980, 1976, 1975, 1971, 1970, 1968, 1965, 1964, 1961, 1957, 1953, 1949, 1940, 1930, 1926
108 W 5th St	2002, 2000, 1996, 1993, 1986, 1985, 1980, 1976, 1975, 1971, 1970, 1968, 1965, 1964, 1961, 1957, 1953, 1949, 1940, 1930, 1926
108 W 5th St	2002, 2000, 1996, 1993, 1986, 1985, 1980, 1976, 1975, 1971, 1970, 1968, 1965, 1964, 1961, 1957, 1953, 1949, 1940, 1930, 1926
108 W 5TH ST	2014, 2010, 2005, 2000, 1996, 1971, 1968, 1949, 1940, 1930, 1926
109 5TH W	2014, 2010, 2005, 2002, 2000, 1996, 1993, 1986, 1985, 1980, 1976, 1975, 1971, 1970, 1968, 1965, 1964, 1961, 1957, 1953, 1949, 1940, 1926
109 W 5TH ST	2014, 2010, 2005, 2002, 2000, 1996, 1993, 1986, 1985, 1980, 1975, 1971, 1970, 1968, 1964, 1940, 1930, 1926

FINDINGS

Address Researched

Address Not Identified in Research Source

110 5TH E	2014, 2010, 2005, 2002, 2000, 1996, 1993, 1986, 1985, 1980, 1976, 1975, 1971, 1970, 1968, 1965, 1964, 1957, 1949, 1940, 1930, 1926
110 5TH ST E	2014, 2010, 2005, 2002, 2000, 1996, 1993, 1986, 1985, 1980, 1975, 1971, 1970, 1968, 1964, 1961, 1957, 1953, 1949, 1940, 1930, 1926
110 5TH ST W	2014, 2010, 2005, 2002, 2000, 1993, 1986, 1985, 1980, 1976, 1975, 1971, 1970, 1968, 1965, 1964, 1961, 1957, 1953, 1949, 1940, 1930, 1926
110 E 5TH	2014, 2010, 2005, 2002, 2000, 1996, 1993, 1986, 1985, 1980, 1976, 1971, 1970, 1968, 1965, 1964, 1961, 1957, 1953, 1949, 1940, 1930, 1926
110 E 5TH ST	2014, 2010, 2005, 2000, 1996, 1993, 1986, 1980, 1976, 1975, 1971, 1970, 1968, 1965, 1964, 1961, 1953, 1940, 1930, 1926
110 W 5TH ST	2014, 2010, 2005, 2002, 2000, 1996, 1993, 1986, 1985, 1980, 1975, 1971, 1970, 1968, 1965, 1964, 1961, 1957, 1953, 1949, 1940, 1930, 1926
111 5TH E	2014, 2010, 2005, 2002, 2000, 1996, 1993, 1986, 1985, 1980, 1976, 1975, 1971, 1970, 1968, 1965, 1964, 1957, 1949, 1940, 1930, 1926
111 5TH W	2014, 2010, 2005, 2002, 2000, 1996, 1993, 1986, 1985, 1980, 1976, 1975, 1971, 1970, 1968, 1965, 1964, 1961, 1957, 1953, 1949, 1940, 1926
111 5TH ST E	2014, 2010, 2005, 2002, 2000, 1996, 1993, 1986, 1985, 1980, 1975, 1971, 1970, 1968, 1965, 1964, 1961, 1957, 1953, 1949, 1940, 1930, 1926
111 E 5TH ST	2014, 2010, 2005, 2000, 1996, 1980, 1976, 1975, 1971, 1970, 1968, 1965, 1964, 1961, 1953, 1940, 1930, 1926
111 E 5th St	2010, 2002, 2000, 1996, 1993, 1986, 1985, 1980, 1976, 1975, 1971, 1970, 1968, 1965, 1964, 1961, 1957, 1953, 1949, 1940, 1930, 1926
111 E 5th St	2010, 2002, 2000, 1996, 1993, 1986, 1985, 1980, 1976, 1975, 1971, 1970, 1968, 1965, 1964, 1961, 1957, 1953, 1949, 1940, 1930, 1926
111 W 5TH ST	2014, 2010, 2005, 2002, 2000, 1996, 1993, 1986, 1985, 1980, 1975, 1971, 1970, 1968, 1965, 1964, 1961, 1949, 1930, 1926
112 5TH ST W	2014, 2010, 2005, 2002, 2000, 1993, 1986, 1985, 1980, 1976, 1975, 1971, 1970, 1968, 1965, 1964, 1961, 1957, 1953, 1949, 1940, 1930, 1926
112 6TH ST W	2014, 2010, 2005, 2002, 2000, 1993, 1986, 1985, 1980, 1976, 1975, 1971, 1970, 1968, 1965, 1964, 1961, 1957, 1953, 1949, 1940, 1930, 1926
112 W 5TH ST	2014, 2010, 2005, 2002, 2000, 1996, 1993, 1986, 1985, 1980, 1975, 1971, 1970, 1968, 1965, 1964, 1961, 1957, 1953, 1949, 1940, 1930, 1926
112 W 6TH ST	2014, 2010, 2005, 2000, 1996, 1975, 1971, 1968, 1949, 1940, 1930, 1926
112 W 6th St	2002, 2000, 1996, 1993, 1986, 1985, 1980, 1976, 1975, 1971, 1970, 1968, 1965, 1964, 1961, 1957, 1953, 1949, 1940, 1930, 1926
112 W 6th St	2002, 2000, 1996, 1993, 1986, 1985, 1980, 1976, 1975, 1971, 1970, 1968, 1965, 1964, 1961, 1957, 1953, 1949, 1940, 1930, 1926
113 5TH E	2014, 2010, 2005, 2002, 2000, 1996, 1993, 1986, 1985, 1980, 1976, 1975, 1971, 1970, 1968, 1965, 1964, 1957, 1949, 1940, 1930, 1926
113 5TH ST E	2014, 2010, 2005, 2002, 2000, 1996, 1993, 1986, 1985, 1980, 1975, 1971, 1970, 1968, 1964, 1961, 1957, 1953, 1949, 1940, 1930, 1926
113 E 5TH	2014, 2010, 2005, 2002, 2000, 1996, 1993, 1986, 1985, 1980, 1976, 1975, 1971, 1970, 1968, 1965, 1964, 1961, 1957, 1953, 1949, 1930, 1926
113 E 5TH ST	2014, 2010, 2005, 2000, 1996, 1986, 1976, 1975, 1971, 1968, 1965, 1961, 1953, 1949, 1940, 1930, 1926
113 E 5th St	2010, 2005, 2002, 2000, 1996, 1993, 1986, 1985, 1980, 1976, 1975, 1971, 1970, 1968, 1965, 1964, 1961, 1957, 1953, 1949, 1940, 1930, 1926

FINDINGS

Address Researched

Address Not Identified in Research Source

113 E 5th St	2010, 2005, 2002, 2000, 1996, 1993, 1986, 1985, 1980, 1976, 1975, 1971, 1970, 1968, 1965, 1964, 1961, 1957, 1953, 1949, 1940, 1930, 1926
113 W 5TH OXNARD 104	2014, 2010, 2005, 2002, 2000, 1996, 1993, 1986, 1985, 1980, 1976, 1975, 1971, 1970, 1968, 1965, 1964, 1961, 1957, 1953, 1949, 1930, 1926
113 W 5TH ST	2014, 2010, 2005, 2002, 2000, 1996, 1993, 1986, 1985, 1980, 1975, 1971, 1970, 1968, 1964, 1957, 1949, 1940, 1930, 1926
114 5TH W	2014, 2010, 2005, 2002, 2000, 1996, 1993, 1986, 1985, 1980, 1976, 1975, 1971, 1970, 1968, 1965, 1964, 1961, 1957, 1953, 1949, 1940, 1926
114 E 5TH ST	2014, 2010, 2005, 2000, 1996, 1986, 1976, 1975, 1971, 1970, 1968, 1965, 1964, 1961, 1957, 1953, 1949, 1940, 1930, 1926
114 E 5th St	2002, 2000, 1996, 1993, 1986, 1985, 1980, 1976, 1975, 1971, 1970, 1968, 1965, 1964, 1961, 1957, 1953, 1949, 1940, 1930, 1926
114 E 5th St	2002, 2000, 1996, 1993, 1986, 1985, 1980, 1976, 1975, 1971, 1970, 1968, 1965, 1964, 1961, 1957, 1953, 1949, 1940, 1930, 1926
114 W 5TH ST	2014, 2010, 2005, 2002, 2000, 1996, 1993, 1986, 1985, 1980, 1975, 1971, 1970, 1968, 1940, 1930, 1926
114 W 5TLH OXNARD 212	2014, 2010, 2005, 2002, 2000, 1996, 1993, 1986, 1985, 1980, 1976, 1975, 1971, 1970, 1968, 1965, 1964, 1961, 1957, 1953, 1949, 1930, 1926
115 5TH E	2014, 2010, 2005, 2002, 2000, 1996, 1993, 1986, 1985, 1980, 1976, 1975, 1971, 1970, 1968, 1965, 1964, 1957, 1949, 1940, 1930, 1926
115 5TH ST E	2014, 2010, 2005, 2002, 2000, 1996, 1993, 1986, 1985, 1980, 1975, 1971, 1970, 1968, 1964, 1961, 1957, 1953, 1949, 1940, 1930, 1926
115 5TH ST W	2014, 2010, 2005, 2002, 2000, 1993, 1986, 1985, 1980, 1976, 1975, 1971, 1970, 1968, 1965, 1964, 1961, 1957, 1953, 1949, 1940, 1930, 1926
115 E 5TH	2014, 2010, 2005, 2002, 2000, 1996, 1993, 1986, 1985, 1980, 1976, 1975, 1971, 1970, 1968, 1965, 1964, 1961, 1957, 1953, 1949, 1930, 1926
115 E 5TH ST	2014, 2010, 2005, 2000, 1996, 1993, 1986, 1985, 1976, 1975, 1971, 1970, 1968, 1965, 1964, 1961, 1953, 1940, 1930, 1926
115 E 5th St	2002, 2000, 1996, 1993, 1986, 1985, 1980, 1976, 1975, 1971, 1970, 1968, 1965, 1964, 1961, 1957, 1953, 1949, 1940, 1930, 1926
115 E 5th St	2002, 2000, 1996, 1993, 1986, 1985, 1980, 1976, 1975, 1971, 1970, 1968, 1965, 1964, 1961, 1957, 1953, 1949, 1940, 1930, 1926
115 W 5TH ST	2014, 2010, 2005, 2002, 2000, 1996, 1993, 1986, 1985, 1980, 1971, 1970, 1968, 1965, 1964, 1961, 1957, 1953, 1949, 1940, 1930, 1926
116 5TH E	2014, 2010, 2005, 2002, 2000, 1996, 1993, 1986, 1985, 1980, 1976, 1975, 1971, 1970, 1968, 1965, 1964, 1957, 1949, 1940, 1930, 1926
116 5TH W	2014, 2010, 2005, 2002, 2000, 1996, 1993, 1986, 1985, 1980, 1976, 1975, 1971, 1970, 1968, 1965, 1964, 1961, 1957, 1953, 1949, 1940, 1926
116 5TH ST E	2014, 2010, 2005, 2002, 2000, 1996, 1993, 1986, 1985, 1980, 1975, 1971, 1970, 1968, 1964, 1961, 1957, 1953, 1949, 1940, 1930, 1926
116 E 5TH	2014, 2010, 2005, 2002, 2000, 1996, 1993, 1986, 1985, 1980, 1976, 1975, 1971, 1970, 1968, 1965, 1964, 1961, 1957, 1953, 1949, 1930, 1926
116 E 5TH ST	2014, 2010, 2005, 2000, 1996, 1976, 1971, 1970, 1968, 1965, 1964, 1961, 1953, 1940, 1930, 1926
116 E 5th St	2014, 2010, 2002, 2000, 1996, 1993, 1986, 1985, 1980, 1976, 1975, 1971, 1970, 1968, 1965, 1964, 1961, 1957, 1953, 1949, 1940, 1930, 1926
116 E 5th St	2014, 2010, 2002, 2000, 1996, 1993, 1986, 1985, 1980, 1976, 1975, 1971, 1970, 1968, 1965, 1964, 1961, 1957, 1953, 1949, 1940, 1930, 1926

FINDINGS

Address Researched

Address Not Identified in Research Source

122 W 5TH ST	2014, 2010, 2005, 2002, 2000, 1996, 1993, 1986, 1985, 1980, 1975, 1971, 1968, 1930, 1926
123 W 5TH ST	2014, 2010, 2005, 2002, 2000, 1996, 1993, 1986, 1985, 1980, 1975, 1971, 1970, 1968, 1965, 1964, 1961, 1957, 1953, 1949, 1940, 1930, 1926
124 5TH E	2014, 2010, 2005, 2002, 2000, 1996, 1993, 1986, 1985, 1980, 1976, 1975, 1971, 1970, 1968, 1965, 1964, 1957, 1953, 1949, 1940, 1930, 1926
124 5TH ST E	2014, 2010, 2005, 2002, 2000, 1996, 1993, 1986, 1985, 1980, 1975, 1971, 1970, 1968, 1964, 1961, 1957, 1953, 1949, 1940, 1930, 1926
124 6TH E	2014, 2010, 2005, 2002, 2000, 1996, 1993, 1986, 1985, 1980, 1976, 1975, 1971, 1970, 1968, 1965, 1964, 1961, 1957, 1949, 1940
124 E 5TH	2014, 2010, 2005, 2002, 2000, 1996, 1993, 1986, 1985, 1980, 1976, 1971, 1970, 1968, 1965, 1964, 1961, 1957, 1953, 1949, 1940, 1930, 1926
124 E 5TH ST	2014, 2010, 2005, 2000, 1996, 1976, 1971, 1968, 1965, 1961, 1957, 1953, 1949, 1940, 1930, 1926
124 E 5th St	2002, 2000, 1996, 1993, 1986, 1985, 1980, 1976, 1975, 1971, 1970, 1968, 1965, 1964, 1961, 1957, 1953, 1949, 1940, 1930, 1926
124 E 5th St	2002, 2000, 1996, 1993, 1986, 1985, 1980, 1976, 1975, 1971, 1970, 1968, 1965, 1964, 1961, 1957, 1953, 1949, 1940, 1930, 1926
124 E 6TH ST	2014, 2010, 2005, 2002, 2000, 1996, 1993, 1986, 1985, 1980, 1976, 1975, 1971, 1970, 1968, 1965, 1964, 1961, 1957, 1953, 1940, 1930, 1926
124 W 5TH ST	2014, 2010, 2005, 2002, 2000, 1996, 1993, 1986, 1985, 1980, 1975, 1971, 1970, 1968, 1965, 1964, 1961, 1957, 1953, 1949, 1940, 1930, 1926
125 5TH E	2014, 2010, 2005, 2002, 2000, 1996, 1993, 1986, 1985, 1980, 1976, 1975, 1971, 1970, 1968, 1965, 1964, 1961, 1957, 1949, 1940, 1930, 1926
125 5TH W	2014, 2010, 2005, 2002, 2000, 1996, 1993, 1986, 1985, 1980, 1976, 1975, 1971, 1970, 1968, 1965, 1964, 1961, 1957, 1953, 1949, 1940, 1926
125 W 5TH ST	2014, 2010, 2005, 2002, 2000, 1996, 1993, 1986, 1985, 1980, 1975, 1971, 1970, 1968, 1965, 1964, 1961, 1957, 1953, 1949, 1930, 1926
126 W 5TH ST	2014, 2010, 2005, 2002, 2000, 1996, 1993, 1986, 1985, 1980, 1975, 1971, 1968, 1964, 1949, 1940, 1930, 1926
127 5TH E	2014, 2010, 2005, 2002, 2000, 1996, 1993, 1986, 1985, 1980, 1976, 1975, 1971, 1970, 1968, 1965, 1964, 1957, 1949, 1940, 1930, 1926
127 5TH ST E	2014, 2010, 2005, 2002, 2000, 1996, 1993, 1986, 1985, 1980, 1975, 1971, 1970, 1968, 1964, 1961, 1957, 1953, 1949, 1940, 1930, 1926
127 5TH ST W	2014, 2010, 2005, 2002, 2000, 1993, 1986, 1985, 1980, 1976, 1975, 1971, 1970, 1968, 1965, 1964, 1961, 1957, 1953, 1949, 1940, 1930, 1926
127 6TH E	2014, 2010, 2005, 2002, 2000, 1996, 1993, 1986, 1985, 1980, 1976, 1975, 1971, 1970, 1968, 1965, 1964, 1961, 1953, 1949, 1940, 1930, 1926
127 6TH ST E	2014, 2010, 2005, 2002, 2000, 1993, 1986, 1985, 1980, 1976, 1975, 1971, 1970, 1968, 1965, 1964, 1961, 1957, 1953, 1949, 1940, 1930, 1926
127 E 5TH	2014, 2010, 2005, 2002, 2000, 1996, 1993, 1986, 1985, 1980, 1976, 1971, 1970, 1968, 1965, 1964, 1961, 1957, 1953, 1949, 1930, 1926
127 E 5TH ST	2014, 2010, 2005, 2000, 1996, 1976, 1971, 1968, 1965, 1961, 1953, 1949, 1940, 1930, 1926
127 E 5th St	2014, 2010, 2002, 2000, 1996, 1993, 1986, 1985, 1980, 1976, 1975, 1971, 1970, 1968, 1965, 1964, 1961, 1957, 1953, 1949, 1940, 1930, 1926
127 E 5th St	2014, 2010, 2002, 2000, 1996, 1993, 1986, 1985, 1980, 1976, 1975, 1971, 1970, 1968, 1965, 1964, 1961, 1957, 1953, 1949, 1940, 1930, 1926

FINDINGS

Address Researched

Address Not Identified in Research Source

127 E 6TH ST	2014, 2010, 2005, 2000, 1996, 1993, 1986, 1985, 1980, 1971, 1968, 1957, 1953, 1949, 1940, 1930, 1926
127 W 5TH ST	2014, 2010, 2005, 2002, 2000, 1996, 1993, 1986, 1985, 1980, 1975, 1971, 1970, 1968, 1965, 1964, 1961, 1957, 1953, 1949, 1940, 1930, 1926
128 5TH E	2014, 2010, 2005, 2002, 2000, 1996, 1993, 1986, 1985, 1980, 1976, 1975, 1971, 1970, 1968, 1965, 1964, 1957, 1949, 1940, 1930, 1926
128 5TH W	2014, 2010, 2005, 2002, 2000, 1996, 1993, 1986, 1985, 1980, 1976, 1975, 1971, 1970, 1968, 1965, 1964, 1961, 1957, 1953, 1949, 1940, 1926
128 5TH ST E	2014, 2010, 2005, 2002, 2000, 1996, 1993, 1986, 1985, 1980, 1975, 1971, 1970, 1968, 1964, 1961, 1957, 1953, 1949, 1940, 1930, 1926
128 6TH E	2014, 2010, 2005, 2002, 2000, 1996, 1993, 1986, 1985, 1980, 1976, 1975, 1971, 1970, 1968, 1965, 1964, 1961, 1949, 1940
128 6TH ST E	2014, 2010, 2005, 2002, 2000, 1993, 1986, 1985, 1980, 1976, 1975, 1971, 1970, 1968, 1965, 1964, 1961, 1957, 1953, 1949, 1940, 1930, 1926
128 E 5TH	2014, 2010, 2005, 2002, 2000, 1996, 1993, 1986, 1985, 1980, 1976, 1975, 1971, 1970, 1968, 1965, 1964, 1961, 1957, 1953, 1949, 1930, 1926
128 E 5TH ST	2014, 2010, 2005, 2000, 1996, 1976, 1971, 1968, 1965, 1961, 1953, 1940, 1930, 1926
128 E 5th St	2002, 2000, 1996, 1993, 1986, 1985, 1980, 1976, 1975, 1971, 1970, 1968, 1965, 1964, 1961, 1957, 1953, 1949, 1940, 1930, 1926
128 E 5th St	2002, 2000, 1996, 1993, 1986, 1985, 1980, 1976, 1975, 1971, 1970, 1968, 1965, 1964, 1961, 1957, 1953, 1949, 1940, 1930, 1926
128 E 6TH ST	2014, 2010, 2005, 2000, 1996, 1986, 1985, 1975, 1971, 1970, 1968, 1957, 1953, 1940, 1930, 1926
128 W 5TH ST	2014, 2010, 2005, 2002, 2000, 1996, 1993, 1986, 1985, 1980, 1975, 1971, 1970, 1968, 1965, 1964, 1961, 1957, 1953, 1940, 1930, 1926
129 W 5TH ST	2014, 2010, 2005, 2002, 2000, 1996, 1993, 1986, 1985, 1980, 1975, 1971, 1970, 1968, 1965, 1964, 1961, 1957, 1953, 1949, 1940, 1930, 1926
13 E 6TH ST	2014, 2010, 2005, 2000, 1996, 1993, 1986, 1985, 1980, 1976, 1975, 1971, 1970, 1968, 1965, 1964, 1961, 1957, 1953, 1949, 1940, 1930, 1926
130 W 5TH ST	2014, 2010, 2005, 2002, 2000, 1996, 1993, 1986, 1985, 1980, 1975, 1971, 1970, 1968, 1964, 1961, 1957, 1953, 1949, 1940, 1930, 1926
131 6TH E	2014, 2010, 2005, 2002, 2000, 1996, 1993, 1986, 1985, 1980, 1976, 1975, 1971, 1970, 1968, 1965, 1964, 1961, 1949, 1940
131 E 6TH ST	2014, 2010, 2005, 2002, 2000, 1996, 1993, 1975, 1971, 1968, 1957, 1953, 1949, 1940, 1930, 1926
131 E 6th St	2002, 2000, 1996, 1993, 1986, 1985, 1980, 1976, 1975, 1971, 1970, 1968, 1965, 1964, 1961, 1957, 1953, 1949, 1940, 1930, 1926
131 E 6th St	2002, 2000, 1996, 1993, 1986, 1985, 1980, 1976, 1975, 1971, 1970, 1968, 1965, 1964, 1961, 1957, 1953, 1949, 1940, 1930, 1926
131 W 5TH ST	2014, 2010, 2005, 2002, 2000, 1996, 1993, 1986, 1985, 1980, 1975, 1971, 1970, 1968, 1965, 1964, 1961, 1957, 1953, 1940, 1930, 1926
132 5TH W	2014, 2010, 2005, 2002, 2000, 1996, 1993, 1986, 1985, 1980, 1976, 1975, 1971, 1970, 1968, 1965, 1964, 1961, 1957, 1953, 1949, 1940, 1926
132 6TH E	2014, 2010, 2005, 2002, 2000, 1996, 1993, 1986, 1985, 1980, 1976, 1975, 1971, 1970, 1968, 1965, 1964, 1961, 1949, 1940
132 E 6TH ST	2014, 2010, 2005, 2000, 1996, 1993, 1986, 1985, 1980, 1975, 1971, 1970, 1968, 1965, 1964, 1957, 1953, 1930, 1926

FINDINGS

Address Researched

Address Not Identified in Research Source

132 W 5TH ST	2014, 2010, 2005, 2002, 2000, 1996, 1993, 1986, 1985, 1980, 1975, 1971, 1970, 1968, 1965, 1964, 1961, 1957, 1953, 1949, 1930, 1926
133 W 5TH ST	2014, 2010, 2005, 2002, 2000, 1996, 1993, 1986, 1985, 1980, 1975, 1971, 1970, 1968, 1965, 1964, 1949, 1940, 1930, 1926
134 W 5TH ST	2014, 2010, 2005, 2002, 2000, 1996, 1993, 1986, 1985, 1980, 1975, 1971, 1970, 1968, 1965, 1964, 1961, 1957, 1953, 1949, 1940, 1930, 1926
135 5TH E	2014, 2010, 2005, 2002, 2000, 1996, 1993, 1986, 1985, 1980, 1976, 1975, 1971, 1970, 1968, 1965, 1964, 1957, 1949, 1940, 1930, 1926
135 5TH W	2014, 2010, 2005, 2002, 2000, 1996, 1993, 1986, 1985, 1980, 1976, 1975, 1971, 1970, 1968, 1965, 1964, 1961, 1957, 1953, 1949, 1940, 1926
135 5TH ST E	2014, 2010, 2005, 2002, 2000, 1996, 1993, 1986, 1985, 1980, 1975, 1971, 1970, 1968, 1964, 1961, 1957, 1953, 1949, 1940, 1930, 1926
135 5TH ST W	2014, 2010, 2005, 2002, 2000, 1993, 1986, 1985, 1980, 1976, 1975, 1971, 1970, 1968, 1965, 1964, 1961, 1957, 1953, 1949, 1940, 1930, 1926
135 E 5TH	2014, 2010, 2005, 2002, 2000, 1996, 1993, 1986, 1985, 1980, 1976, 1971, 1970, 1968, 1965, 1964, 1961, 1957, 1953, 1949, 1940, 1930, 1926
135 E 5TH ST	2014, 2010, 2005, 2000, 1996, 1993, 1986, 1985, 1980, 1976, 1971, 1968, 1965, 1964, 1961, 1953, 1949, 1940, 1930, 1926
135 W 5TH ST	2014, 2010, 2005, 2002, 2000, 1996, 1993, 1986, 1985, 1980, 1976, 1975, 1971, 1968, 1965, 1964, 1949, 1940, 1930, 1926
136 5TH E	2014, 2010, 2005, 2002, 2000, 1996, 1993, 1986, 1985, 1980, 1976, 1975, 1971, 1970, 1968, 1965, 1964, 1957, 1949, 1940, 1930, 1926
136 5TH W	2014, 2010, 2005, 2002, 2000, 1996, 1993, 1986, 1985, 1980, 1976, 1975, 1971, 1970, 1968, 1965, 1964, 1961, 1957, 1953, 1949, 1940, 1926
136 5TH ST E	2014, 2010, 2005, 2002, 2000, 1996, 1993, 1986, 1985, 1980, 1975, 1971, 1970, 1968, 1964, 1961, 1957, 1953, 1949, 1940, 1930, 1926
136 5TH ST W	2014, 2010, 2005, 2002, 2000, 1993, 1986, 1985, 1980, 1976, 1975, 1971, 1970, 1968, 1965, 1964, 1961, 1957, 1953, 1949, 1940, 1930, 1926
136 E 5TH	2014, 2010, 2005, 2002, 2000, 1996, 1993, 1986, 1985, 1980, 1976, 1971, 1970, 1968, 1965, 1964, 1961, 1957, 1953, 1949, 1940, 1930, 1926
136 E 5TH ST	2014, 2010, 2005, 2000, 1996, 1976, 1971, 1970, 1968, 1965, 1964, 1961, 1953, 1940, 1930, 1926
136 E 5th St	2002, 2000, 1996, 1993, 1986, 1985, 1980, 1976, 1975, 1971, 1970, 1968, 1965, 1964, 1961, 1957, 1953, 1949, 1940, 1930, 1926
136 E 5th St	2002, 2000, 1996, 1993, 1986, 1985, 1980, 1976, 1975, 1971, 1970, 1968, 1965, 1964, 1961, 1957, 1953, 1949, 1940, 1930, 1926
136 W 5TH ST	2014, 2010, 2005, 2002, 2000, 1996, 1993, 1986, 1985, 1980, 1975, 1971, 1970, 1968, 1965, 1964, 1961, 1957, 1953, 1949, 1940, 1930, 1926
137 5TH W	2014, 2010, 2005, 2002, 2000, 1996, 1993, 1986, 1985, 1980, 1976, 1975, 1971, 1970, 1968, 1965, 1964, 1961, 1957, 1953, 1949, 1940, 1926
137 6TH E	2014, 2010, 2005, 2002, 2000, 1996, 1993, 1986, 1985, 1980, 1976, 1975, 1971, 1970, 1968, 1965, 1964, 1961, 1957, 1949, 1940
137 E 6TH ST	2014, 2010, 2005, 2000, 1996, 1993, 1986, 1985, 1980, 1976, 1975, 1971, 1970, 1968, 1965, 1964, 1961, 1957, 1953, 1940, 1930, 1926
137 W 5TH ST	2014, 2010, 2005, 2002, 2000, 1996, 1993, 1986, 1985, 1980, 1975, 1971, 1970, 1968, 1965, 1964, 1961, 1957, 1953, 1949, 1940, 1930, 1926
138 5TH ST W	2014, 2010, 2005, 2002, 2000, 1993, 1986, 1985, 1980, 1976, 1975, 1971, 1970, 1968, 1965, 1964, 1961, 1957, 1953, 1949, 1940, 1930, 1926

FINDINGS

Address Researched

Address Not Identified in Research Source

138 E 5TH ST	2014, 2010, 2005, 2002, 2000, 1996, 1993, 1986, 1985, 1980, 1976, 1975, 1971, 1968, 1965, 1964, 1961, 1957, 1953, 1949, 1940, 1930, 1926
138 W 5TH ST	2014, 2010, 2005, 2002, 2000, 1996, 1993, 1986, 1985, 1980, 1971, 1970, 1968, 1940, 1930, 1926
139 5TH E	2014, 2010, 2005, 2002, 2000, 1996, 1993, 1986, 1985, 1980, 1976, 1975, 1971, 1970, 1968, 1965, 1964, 1957, 1949, 1940, 1930, 1926
139 5TH ST E	2014, 2010, 2005, 2002, 2000, 1996, 1993, 1986, 1985, 1980, 1975, 1971, 1970, 1968, 1964, 1961, 1957, 1953, 1949, 1940, 1930, 1926
139 6TH E	2014, 2010, 2005, 2002, 2000, 1996, 1993, 1986, 1985, 1980, 1976, 1975, 1971, 1970, 1968, 1965, 1964, 1961, 1949, 1940
139 E 5TH ST	2014, 2010, 2005, 2002, 2000, 1996, 1993, 1986, 1985, 1980, 1976, 1975, 1971, 1970, 1968, 1965, 1961, 1953, 1949, 1940, 1930, 1926
139 E 6TH ST	2014, 2010, 2005, 2002, 2000, 1996, 1993, 1986, 1985, 1980, 1976, 1975, 1971, 1970, 1968, 1965, 1964, 1957, 1953, 1940, 1930, 1926
139 W 5TH ST	2014, 2010, 2005, 2002, 2000, 1996, 1993, 1986, 1985, 1980, 1975, 1971, 1970, 1968, 1965, 1964, 1961, 1957, 1953, 1949, 1940, 1930, 1926
14 N 6TH ST	2014, 2010, 2005, 2002, 2000, 1996, 1993, 1986, 1985, 1980, 1976, 1971, 1970, 1968, 1965, 1964, 1961, 1957, 1953, 1949, 1940, 1930, 1926
140 5TH W	2014, 2010, 2005, 2002, 2000, 1996, 1993, 1986, 1985, 1980, 1976, 1975, 1971, 1970, 1968, 1965, 1964, 1961, 1957, 1953, 1949, 1940, 1926
140 5TH ST W	2014, 2010, 2005, 2002, 2000, 1993, 1986, 1985, 1980, 1976, 1975, 1971, 1970, 1968, 1965, 1964, 1961, 1957, 1953, 1949, 1940, 1930, 1926
140 6TH E	2014, 2010, 2005, 2002, 2000, 1996, 1993, 1986, 1985, 1980, 1976, 1975, 1971, 1970, 1968, 1965, 1964, 1961, 1949, 1940, 1930, 1926
140 E 6TH ST	2014, 2010, 2005, 2000, 1996, 1993, 1986, 1985, 1980, 1971, 1968, 1964, 1957, 1953, 1940, 1930, 1926
140 W 5TH ST	2014, 2010, 2005, 2000, 1996, 1985, 1975, 1971, 1970, 1968, 1930, 1926
141 5TH W	2014, 2010, 2005, 2002, 2000, 1996, 1993, 1986, 1985, 1980, 1976, 1975, 1971, 1970, 1968, 1965, 1964, 1961, 1957, 1953, 1949, 1940, 1926
141 W 5TH ST	2014, 2010, 2005, 2002, 2000, 1996, 1993, 1986, 1985, 1980, 1975, 1971, 1970, 1968, 1965, 1964, 1961, 1949, 1940, 1930, 1926
142 W 5TH ST	2014, 2010, 2005, 2000, 1996, 1993, 1985, 1980, 1975, 1971, 1970, 1968, 1965, 1964, 1961, 1957, 1953, 1949, 1940, 1930, 1926
143 W 5TH ST	2014, 2010, 2005, 2000, 1996, 1971, 1968, 1957, 1953, 1949, 1930, 1926
144 5TH E	2014, 2010, 2005, 2002, 2000, 1996, 1993, 1986, 1985, 1980, 1976, 1975, 1971, 1970, 1968, 1965, 1964, 1957, 1949, 1940, 1930, 1926
144 5TH ST E	2014, 2010, 2005, 2002, 2000, 1996, 1993, 1986, 1985, 1980, 1976, 1975, 1971, 1970, 1968, 1964, 1961, 1957, 1953, 1949, 1940, 1930, 1926
144 6TH E	2014, 2010, 2005, 2002, 2000, 1996, 1993, 1986, 1985, 1980, 1976, 1975, 1971, 1970, 1968, 1965, 1964, 1961, 1949, 1940, 1926
144 E 5TH ST	2014, 2010, 2005, 2000, 1996, 1993, 1986, 1985, 1980, 1976, 1975, 1971, 1970, 1968, 1965, 1964, 1961, 1953, 1940, 1930, 1926
144 E 5th St	2002, 2000, 1996, 1993, 1986, 1985, 1980, 1976, 1975, 1971, 1970, 1968, 1965, 1964, 1961, 1957, 1953, 1949, 1940, 1930, 1926
144 E 5th St	2002, 2000, 1996, 1993, 1986, 1985, 1980, 1976, 1975, 1971, 1970, 1968, 1965, 1964, 1961, 1957, 1953, 1949, 1940, 1930, 1926
144 E 6TH ST	2014, 2010, 2005, 2002, 2000, 1996, 1993, 1986, 1985, 1980, 1971, 1970, 1968, 1964, 1957, 1953, 1949, 1940, 1930, 1926

FINDINGS

Address Researched

Address Not Identified in Research Source

144 N 6TH ST	2014, 2010, 2005, 2002, 2000, 1996, 1993, 1986, 1985, 1980, 1976, 1971, 1970, 1968, 1965, 1964, 1961, 1957, 1953, 1949, 1940, 1930, 1926
144 W 5TH ST	2014, 2010, 2005, 2002, 2000, 1996, 1993, 1986, 1985, 1980, 1975, 1971, 1968, 1940, 1930, 1926
145 5TH E	2014, 2010, 2005, 2002, 2000, 1996, 1993, 1986, 1985, 1980, 1976, 1975, 1971, 1970, 1968, 1965, 1964, 1957, 1949, 1940, 1930, 1926
145 5TH ST E	2014, 2010, 2005, 2002, 2000, 1996, 1993, 1986, 1985, 1980, 1975, 1971, 1970, 1968, 1964, 1961, 1957, 1953, 1949, 1940, 1930, 1926
145 6TH E	2014, 2010, 2005, 2002, 2000, 1996, 1993, 1986, 1985, 1980, 1976, 1975, 1971, 1970, 1968, 1965, 1964, 1961, 1949, 1940
145 E 5TH	2014, 2010, 2005, 2002, 2000, 1996, 1993, 1986, 1985, 1980, 1976, 1971, 1970, 1968, 1965, 1964, 1961, 1957, 1953, 1949, 1940, 1930, 1926
145 E 5TH ST	2014, 2010, 2005, 2000, 1996, 1993, 1986, 1985, 1976, 1971, 1968, 1965, 1961, 1953, 1949, 1940, 1930, 1926
145 E 6TH ST	2014, 2010, 2005, 2002, 2000, 1996, 1993, 1985, 1975, 1971, 1968, 1957, 1953, 1940, 1930, 1926
145 W 5TH ST	2014, 2010, 2005, 2002, 2000, 1996, 1993, 1986, 1985, 1980, 1975, 1971, 1970, 1968, 1965, 1964, 1961, 1957, 1953, 1949, 1940, 1930, 1926
146 5TH W	2014, 2010, 2005, 2002, 2000, 1996, 1993, 1986, 1985, 1980, 1976, 1975, 1971, 1970, 1968, 1965, 1964, 1961, 1957, 1953, 1949, 1940, 1926
146 5TH ST W	2014, 2010, 2005, 2002, 2000, 1993, 1986, 1985, 1980, 1976, 1975, 1971, 1970, 1968, 1965, 1964, 1961, 1957, 1953, 1949, 1940, 1930, 1926
146 6TH E	2014, 2010, 2005, 2002, 2000, 1996, 1993, 1986, 1985, 1980, 1976, 1975, 1971, 1970, 1968, 1965, 1964, 1961, 1957, 1953, 1949, 1940
146 W 5TH ST	2014, 2010, 2005, 2002, 2000, 1996, 1993, 1986, 1985, 1980, 1971, 1970, 1968, 1965, 1964, 1961, 1957, 1953, 1949, 1930, 1926
147 W 5TH ST	2014, 2010, 2005, 2002, 2000, 1996, 1993, 1986, 1985, 1980, 1975, 1971, 1970, 1968, 1965, 1964, 1961, 1957, 1953, 1949, 1940, 1930, 1926
148 6TH E	2014, 2010, 2005, 2002, 2000, 1996, 1993, 1986, 1985, 1980, 1976, 1975, 1971, 1970, 1968, 1965, 1964, 1961, 1957, 1953, 1949, 1940
148 W 5TH ST	2014, 2010, 2005, 2002, 2000, 1996, 1993, 1986, 1985, 1980, 1975, 1971, 1970, 1968, 1965, 1964, 1961, 1957, 1953, 1949, 1940, 1930, 1926
15 E 6TH ST	2014, 2010, 2005, 2002, 2000, 1996, 1993, 1986, 1985, 1980, 1976, 1975, 1971, 1970, 1968, 1965, 1964, 1957, 1953, 1949, 1940, 1930, 1926
150 5TH ST W	2014, 2010, 2005, 2002, 2000, 1993, 1986, 1985, 1980, 1976, 1975, 1971, 1970, 1968, 1965, 1964, 1961, 1957, 1953, 1949, 1940, 1930, 1926
150 6TH E	2014, 2010, 2005, 2002, 2000, 1996, 1993, 1986, 1985, 1980, 1976, 1975, 1971, 1970, 1968, 1965, 1964, 1961, 1949, 1940, 1930, 1926
150 E 6TH ST	2014, 2010, 2005, 2002, 2000, 1996, 1993, 1986, 1985, 1980, 1975, 1971, 1968, 1957, 1953, 1949, 1940, 1930, 1926
150 W 5TH ST	2014, 2010, 2005, 2000, 1996, 1993, 1975, 1971, 1970, 1968, 1964, 1961, 1957, 1953, 1949, 1940, 1930, 1926
150 W 6TH ST	2014, 2010, 2005, 2002, 2000, 1996, 1986, 1985, 1980, 1976, 1975, 1971, 1970, 1968, 1965, 1964, 1961, 1957, 1953, 1949, 1940, 1930, 1926
151 5TH E	2014, 2010, 2005, 2002, 2000, 1996, 1993, 1986, 1985, 1980, 1976, 1975, 1971, 1970, 1968, 1965, 1964, 1957, 1949, 1940, 1930, 1926
151 5TH ST E	2014, 2010, 2005, 2002, 2000, 1996, 1993, 1986, 1985, 1980, 1975, 1971, 1970, 1968, 1964, 1961, 1957, 1953, 1949, 1940, 1930, 1926

FINDINGS

Address Researched

Address Not Identified in Research Source

151 5TH ST W	2014, 2010, 2005, 2002, 2000, 1993, 1986, 1985, 1980, 1976, 1975, 1971, 1970, 1968, 1965, 1964, 1961, 1957, 1953, 1949, 1940, 1930, 1926
151 E 5TH	2014, 2010, 2005, 2002, 2000, 1996, 1993, 1986, 1985, 1980, 1976, 1975, 1971, 1970, 1968, 1965, 1964, 1961, 1957, 1953, 1949, 1930, 1926
151 E 5TH ST	2014, 2010, 2005, 2000, 1996, 1993, 1986, 1985, 1976, 1971, 1968, 1965, 1961, 1953, 1940, 1930, 1926
152 5TH ST W	2014, 2010, 2005, 2002, 2000, 1993, 1986, 1985, 1980, 1976, 1975, 1971, 1970, 1968, 1965, 1964, 1961, 1957, 1953, 1949, 1940, 1930, 1926
152 6TH E	2014, 2010, 2005, 2002, 2000, 1996, 1993, 1986, 1985, 1980, 1976, 1975, 1971, 1970, 1968, 1965, 1964, 1961, 1957, 1953, 1949, 1940
152 W 5TH ST	2014, 2010, 2005, 2002, 2000, 1996, 1993, 1975, 1971, 1970, 1968, 1965, 1964, 1961, 1957, 1953, 1949, 1940, 1930, 1926
153 5TH ST W	2014, 2010, 2005, 2002, 2000, 1993, 1986, 1985, 1980, 1976, 1975, 1971, 1970, 1968, 1965, 1964, 1961, 1957, 1953, 1949, 1940, 1930, 1926
153 S 5TH ST	2014, 2010, 2005, 2002, 2000, 1996, 1993, 1986, 1980, 1976, 1975, 1971, 1970, 1968, 1965, 1964, 1961, 1957, 1953, 1949, 1940, 1930, 1926
154 5TH E	2014, 2010, 2005, 2002, 2000, 1996, 1993, 1986, 1985, 1980, 1976, 1975, 1971, 1970, 1968, 1965, 1964, 1957, 1949, 1940, 1930, 1926
154 5TH ST E	2014, 2010, 2005, 2002, 2000, 1996, 1993, 1986, 1985, 1980, 1975, 1971, 1970, 1968, 1964, 1961, 1957, 1953, 1949, 1940, 1930, 1926
154 6TH E	2014, 2010, 2005, 2002, 2000, 1996, 1993, 1986, 1985, 1980, 1976, 1975, 1971, 1970, 1968, 1965, 1964, 1961, 1949, 1940, 1930, 1926
154 E 5TH	2014, 2010, 2005, 2002, 2000, 1996, 1993, 1986, 1985, 1980, 1976, 1971, 1970, 1968, 1965, 1964, 1961, 1957, 1953, 1949, 1940, 1930, 1926
154 E 5TH ST	2014, 2010, 2005, 2000, 1996, 1980, 1976, 1971, 1968, 1965, 1961, 1953, 1940, 1930, 1926
154 E 5th St	2014, 2002, 2000, 1996, 1993, 1986, 1985, 1980, 1976, 1975, 1971, 1970, 1968, 1965, 1964, 1961, 1957, 1953, 1949, 1940, 1930, 1926
154 E 5th St	2014, 2002, 2000, 1996, 1993, 1986, 1985, 1980, 1976, 1975, 1971, 1970, 1968, 1965, 1964, 1961, 1957, 1953, 1949, 1940, 1930, 1926
154 E 6TH ST	2014, 2010, 2005, 2002, 2000, 1996, 1993, 1986, 1985, 1971, 1970, 1968, 1957, 1953, 1940, 1930, 1926
155 6TH E	2014, 2010, 2005, 2002, 2000, 1996, 1993, 1986, 1985, 1980, 1976, 1975, 1971, 1970, 1968, 1965, 1964, 1961, 1949, 1940, 1930, 1926
155 E 6TH ST	2014, 2010, 2005, 2002, 2000, 1996, 1993, 1986, 1985, 1980, 1975, 1971, 1970, 1968, 1964, 1957, 1953, 1940, 1930, 1926
156 6TH E	2014, 2010, 2005, 2002, 2000, 1996, 1993, 1986, 1985, 1980, 1976, 1975, 1971, 1970, 1968, 1965, 1964, 1961, 1957, 1953, 1949, 1940, 1926
157 6TH E	2014, 2010, 2005, 2002, 2000, 1996, 1993, 1986, 1985, 1980, 1976, 1975, 1971, 1970, 1968, 1965, 1964, 1961, 1949, 1940, 1930, 1926
157 E 6TH ST	2014, 2010, 2005, 2002, 2000, 1996, 1993, 1986, 1985, 1980, 1975, 1971, 1970, 1968, 1964, 1961, 1957, 1953, 1930, 1926
158 5TH ST W	2014, 2010, 2005, 2002, 2000, 1993, 1986, 1985, 1980, 1976, 1975, 1971, 1970, 1968, 1965, 1964, 1961, 1957, 1953, 1949, 1940, 1930, 1926
159 5TH ST E	2014, 2010, 2005, 2002, 2000, 1996, 1993, 1986, 1985, 1980, 1975, 1971, 1970, 1968, 1965, 1964, 1961, 1957, 1953, 1949, 1940, 1930, 1926
159 E 5TH OXRIRD	2014, 2010, 2005, 2002, 2000, 1996, 1993, 1986, 1985, 1980, 1976, 1971, 1970, 1968, 1965, 1964, 1961, 1957, 1953, 1949, 1940, 1930, 1926

FINDINGS

Address Researched

Address Not Identified in Research Source

159 E 5TH ST	2014, 2010, 2005, 2000, 1996, 1993, 1986, 1985, 1976, 1975, 1971, 1968, 1965, 1964, 1961, 1957, 1953, 1949, 1940, 1930, 1926
16 6TH ST E	2014, 2010, 2005, 2002, 2000, 1993, 1986, 1985, 1980, 1976, 1975, 1971, 1970, 1968, 1965, 1964, 1961, 1957, 1953, 1949, 1940, 1930, 1926
160 W 5TH O CNRD	2014, 2010, 2005, 2002, 2000, 1996, 1986, 1985, 1980, 1976, 1975, 1971, 1970, 1968, 1965, 1964, 1961, 1957, 1953, 1949, 1940, 1930, 1926
160 W 5TH OXNCRD	2014, 2010, 2005, 2002, 2000, 1996, 1993, 1986, 1985, 1980, 1976, 1975, 1971, 1970, 1968, 1965, 1961, 1957, 1953, 1949, 1940, 1930, 1926
161 5TH E	2014, 2010, 2005, 2002, 2000, 1996, 1993, 1986, 1985, 1980, 1976, 1975, 1971, 1970, 1968, 1965, 1964, 1957, 1949, 1940, 1930, 1926
161 5TH ST E	2014, 2010, 2005, 2002, 2000, 1996, 1993, 1986, 1985, 1980, 1975, 1971, 1970, 1968, 1964, 1961, 1957, 1953, 1949, 1940, 1930, 1926
161 E 5TH	2014, 2010, 2005, 2002, 2000, 1996, 1993, 1986, 1985, 1980, 1976, 1971, 1970, 1968, 1965, 1964, 1961, 1957, 1953, 1949, 1930, 1926
161 E 5TH ST	2014, 2010, 2005, 2002, 2000, 1996, 1993, 1986, 1985, 1976, 1971, 1968, 1965, 1961, 1953, 1940, 1930, 1926
163 5TH E	2014, 2010, 2005, 2002, 2000, 1996, 1993, 1986, 1985, 1980, 1976, 1975, 1971, 1970, 1968, 1965, 1964, 1957, 1953, 1949, 1940, 1930, 1926
163 5TH ST E	2014, 2010, 2005, 2002, 2000, 1996, 1993, 1986, 1985, 1980, 1976, 1975, 1971, 1970, 1968, 1964, 1961, 1957, 1953, 1949, 1940, 1930, 1926
163 E 5TH ST	2014, 2010, 2005, 2002, 2000, 1996, 1993, 1986, 1985, 1980, 1976, 1975, 1971, 1970, 1968, 1965, 1961, 1953, 1949, 1940, 1930, 1926
169 E 6TH ST	2014, 2010, 2005, 2002, 2000, 1996, 1993, 1986, 1985, 1980, 1976, 1975, 1971, 1970, 1968, 1965, 1961, 1957, 1953, 1949, 1940, 1930, 1926
2 6TH ST W	2014, 2010, 2005, 2002, 2000, 1993, 1986, 1985, 1980, 1976, 1975, 1971, 1970, 1968, 1965, 1964, 1961, 1957, 1953, 1949, 1940, 1930, 1926
200 5TH E	2014, 2010, 2005, 2002, 2000, 1996, 1993, 1986, 1985, 1980, 1976, 1975, 1971, 1970, 1968, 1965, 1964, 1957, 1953, 1949, 1940, 1930, 1926
200 5TH ST E	2014, 2010, 2005, 2002, 2000, 1996, 1993, 1986, 1985, 1980, 1975, 1971, 1970, 1968, 1964, 1961, 1957, 1953, 1949, 1940, 1930, 1926
200 E 5 STH	2014, 2010, 2005, 2002, 2000, 1996, 1986, 1985, 1980, 1976, 1975, 1971, 1970, 1968, 1965, 1964, 1961, 1957, 1953, 1949, 1940, 1930, 1926
200 E 5TH ST	2014, 2010, 2005, 2002, 2000, 1996, 1985, 1976, 1971, 1968, 1965, 1961, 1953, 1949, 1940, 1930, 1926
200 E 5th St	2002, 2000, 1996, 1993, 1986, 1985, 1980, 1976, 1975, 1971, 1970, 1968, 1965, 1964, 1961, 1957, 1953, 1949, 1940, 1930, 1926
200 E 5th St	2002, 2000, 1996, 1993, 1986, 1985, 1980, 1976, 1975, 1971, 1970, 1968, 1965, 1964, 1961, 1957, 1953, 1949, 1940, 1930, 1926
200 E 5th Street	2014, 2010, 2005, 2002, 2000, 1985, 1971, 1968, 1940, 1926
201 6TH E	2014, 2010, 2005, 2002, 2000, 1996, 1993, 1986, 1985, 1980, 1976, 1975, 1971, 1970, 1968, 1965, 1964, 1961, 1957, 1953, 1949, 1940
201 E 6TH ST	2014, 2010, 2005, 2002, 2000, 1996, 1993, 1986, 1985, 1980, 1976, 1975, 1971, 1970, 1968, 1965, 1964, 1961, 1957, 1953, 1940, 1930, 1926
202 6TH E	2014, 2010, 2005, 2002, 2000, 1996, 1993, 1986, 1985, 1980, 1976, 1975, 1971, 1970, 1968, 1965, 1964, 1961, 1957, 1953, 1949, 1940, 1930
203 5TH E	2014, 2010, 2005, 2002, 2000, 1996, 1993, 1986, 1985, 1980, 1976, 1975, 1971, 1970, 1968, 1965, 1964, 1957, 1949, 1940, 1930, 1926

FINDINGS

<u>Address Researched</u>	<u>Address Not Identified in Research Source</u>
203 5TH ST E	2014, 2010, 2005, 2002, 2000, 1996, 1993, 1986, 1985, 1980, 1975, 1971, 1970, 1968, 1964, 1961, 1957, 1953, 1949, 1940, 1930, 1926
203 E 5TH ST	2014, 2010, 2005, 2000, 1996, 1993, 1980, 1976, 1975, 1971, 1970, 1968, 1965, 1964, 1961, 1953, 1949, 1940, 1930, 1926
204 5TH E	2014, 2010, 2005, 2002, 2000, 1996, 1993, 1986, 1985, 1980, 1976, 1975, 1971, 1970, 1968, 1965, 1964, 1957, 1949, 1940, 1930, 1926
204 5TH ST E	2014, 2010, 2005, 2002, 2000, 1996, 1993, 1986, 1985, 1980, 1975, 1971, 1970, 1968, 1964, 1961, 1957, 1953, 1949, 1940, 1930, 1926
204 E 5TH	2014, 2010, 2005, 2002, 2000, 1996, 1993, 1986, 1985, 1976, 1971, 1970, 1968, 1965, 1964, 1961, 1957, 1953, 1949, 1930, 1926
204 E 5TH OXNRD	2014, 2010, 2005, 2002, 2000, 1996, 1993, 1986, 1985, 1980, 1976, 1971, 1968, 1965, 1964, 1961, 1957, 1953, 1949, 1940, 1930, 1926
204 E 5TH ST	2014, 2010, 2005, 2000, 1996, 1993, 1986, 1985, 1980, 1976, 1975, 1971, 1970, 1968, 1965, 1961, 1953, 1940, 1930, 1926
204 E 5th St	2014, 2010, 2002, 2000, 1996, 1993, 1986, 1985, 1980, 1976, 1975, 1971, 1970, 1968, 1965, 1964, 1961, 1957, 1953, 1949, 1940, 1930, 1926
204 E 5th St	2014, 2010, 2002, 2000, 1996, 1993, 1986, 1985, 1980, 1976, 1975, 1971, 1970, 1968, 1965, 1964, 1961, 1957, 1953, 1949, 1940, 1930, 1926
205 6TH E	2014, 2010, 2005, 2002, 2000, 1996, 1993, 1986, 1985, 1980, 1976, 1975, 1971, 1970, 1968, 1965, 1964, 1961, 1949, 1940
205 E 6TH ST	2014, 2010, 2005, 2002, 2000, 1996, 1993, 1986, 1985, 1980, 1976, 1975, 1971, 1970, 1968, 1965, 1964, 1961, 1957, 1953, 1940, 1930, 1926
205/2 E 6TH ST	2014, 2010, 2005, 2002, 2000, 1996, 1993, 1986, 1985, 1980, 1976, 1975, 1971, 1970, 1968, 1965, 1964, 1961, 1957, 1953, 1940, 1930, 1926
207 W META ST	2014, 2010, 2005, 2002, 2000, 1996, 1993, 1986, 1985, 1980, 1976, 1975, 1971, 1970, 1968, 1965, 1964, 1961, 1957, 1953, 1949, 1940, 1926
208 E META ST	2014, 2010, 2005, 2002, 2000, 1996, 1993, 1986, 1985, 1980, 1976, 1975, 1971, 1970, 1968, 1965, 1964, 1926
208 W META ST	2014, 2010, 2005, 2002, 2000, 1996, 1993, 1986, 1985, 1980, 1976, 1975, 1971, 1970, 1968, 1965, 1964, 1961, 1957, 1953, 1949, 1926
209 6TH E	2014, 2010, 2005, 2002, 2000, 1996, 1993, 1986, 1985, 1980, 1976, 1975, 1971, 1970, 1968, 1965, 1964, 1961, 1949, 1940, 1930, 1926
209 6TH ST E	2014, 2010, 2005, 2002, 2000, 1993, 1986, 1985, 1980, 1976, 1975, 1971, 1970, 1968, 1965, 1964, 1961, 1957, 1953, 1949, 1940, 1930, 1926
209 E 6TH	2014, 2010, 2005, 2002, 2000, 1996, 1993, 1986, 1985, 1980, 1976, 1975, 1971, 1970, 1968, 1965, 1961, 1957, 1953, 1949, 1940, 1930, 1926
209 E 6TH ST	2014, 2010, 2005, 2000, 1996, 1971, 1968, 1964, 1957, 1953, 1930, 1926
210 5TH E	2014, 2010, 2005, 2002, 2000, 1996, 1993, 1986, 1985, 1980, 1976, 1975, 1971, 1970, 1968, 1965, 1964, 1957, 1949, 1940, 1930, 1926
210 5TH ST E	2014, 2010, 2005, 2002, 2000, 1996, 1993, 1986, 1985, 1980, 1975, 1971, 1970, 1968, 1964, 1961, 1957, 1953, 1949, 1940, 1930, 1926
210 E 5TH ST	2014, 2010, 2005, 2000, 1996, 1985, 1980, 1976, 1975, 1971, 1970, 1968, 1965, 1961, 1953, 1940, 1930, 1926
210 E 5th St	2002, 2000, 1996, 1993, 1986, 1985, 1980, 1976, 1975, 1971, 1970, 1968, 1965, 1964, 1961, 1957, 1953, 1949, 1940, 1930, 1926
210 E 5th St	2002, 2000, 1996, 1993, 1986, 1985, 1980, 1976, 1975, 1971, 1970, 1968, 1965, 1964, 1961, 1957, 1953, 1949, 1940, 1930, 1926
210 E 5th Street	2014, 2010, 2005, 2000, 1975, 1971, 1970, 1968, 1940, 1930, 1926

FINDINGS

Address Researched

Address Not Identified in Research Source

211 5TH E	2014, 2010, 2005, 2002, 2000, 1996, 1993, 1986, 1985, 1980, 1976, 1975, 1971, 1970, 1968, 1965, 1964, 1957, 1953, 1949, 1940, 1930, 1926
211 5TH ST E	2014, 2010, 2005, 2002, 2000, 1996, 1993, 1986, 1985, 1980, 1975, 1971, 1970, 1968, 1964, 1961, 1957, 1953, 1949, 1940, 1930, 1926
211 E 5TH	2014, 2010, 2005, 2002, 2000, 1996, 1993, 1986, 1985, 1980, 1976, 1971, 1970, 1968, 1965, 1964, 1961, 1957, 1953, 1949, 1940, 1930, 1926
211 E 5TH ST	2014, 2010, 2005, 2002, 2000, 1996, 1986, 1980, 1976, 1975, 1971, 1968, 1965, 1961, 1957, 1953, 1949, 1940, 1930, 1926
211 E 5th St	2002, 2000, 1996, 1993, 1986, 1985, 1980, 1976, 1975, 1971, 1970, 1968, 1965, 1964, 1961, 1957, 1953, 1949, 1940, 1930, 1926
211 E 5th St	2002, 2000, 1996, 1993, 1986, 1985, 1980, 1976, 1975, 1971, 1970, 1968, 1965, 1964, 1961, 1957, 1953, 1949, 1940, 1930, 1926
211 E META ST	2014, 2010, 2005, 2002, 2000, 1996, 1993, 1986, 1985, 1980, 1976, 1975, 1971, 1970, 1968, 1949, 1940, 1930, 1926
212 5TH E	2014, 2010, 2005, 2002, 2000, 1996, 1993, 1986, 1985, 1980, 1976, 1975, 1971, 1970, 1968, 1965, 1964, 1957, 1953, 1949, 1940, 1930, 1926
212 5TH ST E	2014, 2010, 2005, 2002, 2000, 1996, 1993, 1986, 1985, 1980, 1976, 1975, 1971, 1970, 1968, 1964, 1961, 1957, 1953, 1949, 1940, 1930, 1926
212 E 5TH	2014, 2010, 2005, 2002, 2000, 1996, 1993, 1986, 1985, 1980, 1976, 1975, 1971, 1970, 1968, 1965, 1961, 1957, 1953, 1949, 1940, 1930, 1926
214 5TH E	2014, 2010, 2005, 2002, 2000, 1996, 1993, 1986, 1985, 1980, 1976, 1975, 1971, 1970, 1968, 1965, 1964, 1957, 1949, 1940, 1930, 1926
214 5TH ST E	2014, 2010, 2005, 2002, 2000, 1996, 1993, 1986, 1985, 1980, 1975, 1971, 1970, 1968, 1964, 1961, 1957, 1953, 1949, 1940, 1930, 1926
214 E 5TH	2014, 2010, 2005, 2002, 2000, 1996, 1993, 1986, 1985, 1980, 1976, 1971, 1970, 1968, 1965, 1964, 1961, 1957, 1953, 1949, 1940, 1930, 1926
214 E 5TH ST	2014, 2010, 2005, 2000, 1996, 1976, 1971, 1968, 1965, 1961, 1953, 1940, 1930, 1926
214 E 5th St	2002, 2000, 1996, 1993, 1986, 1985, 1980, 1976, 1975, 1971, 1970, 1968, 1965, 1964, 1961, 1957, 1953, 1949, 1940, 1930, 1926
214 E 5th St	2002, 2000, 1996, 1993, 1986, 1985, 1980, 1976, 1975, 1971, 1970, 1968, 1965, 1964, 1961, 1957, 1953, 1949, 1940, 1930, 1926
216 6TH E	2014, 2010, 2005, 2002, 2000, 1996, 1993, 1986, 1985, 1980, 1976, 1975, 1971, 1970, 1968, 1965, 1964, 1961, 1949, 1940
216 E 6TH ST	2014, 2010, 2005, 2002, 2000, 1996, 1993, 1986, 1985, 1980, 1976, 1975, 1971, 1970, 1968, 1965, 1964, 1961, 1957, 1953, 1940, 1930, 1926
216 E META ST	2014, 2010, 2005, 2002, 2000, 1996, 1993, 1986, 1985, 1980, 1976, 1975, 1971, 1970, 1968, 1965, 1964, 1961, 1957, 1953, 1949, 1940, 1926
217 6TH E	2014, 2010, 2005, 2002, 2000, 1996, 1993, 1986, 1985, 1980, 1976, 1975, 1971, 1970, 1968, 1965, 1964, 1961, 1949, 1940, 1930, 1926
217 E 6TH ST	2014, 2010, 2005, 2000, 1996, 1993, 1971, 1968, 1964, 1957, 1953, 1940, 1930, 1926
217 E 6th Street	2014, 2010, 2005, 2000, 1996, 1993, 1971, 1968, 1964, 1940, 1930, 1926
218 META ST	2014, 2010, 2005, 2002, 2000, 1996, 1993, 1986, 1985, 1980, 1976, 1975, 1971, 1970, 1968, 1965, 1964, 1961, 1957, 1953, 1949, 1940, 1930
218 W META ST	2014, 2010, 2005, 2002, 2000, 1996, 1993, 1986, 1985, 1980, 1976, 1975, 1971, 1970, 1968, 1965, 1964, 1961, 1957, 1953, 1949, 1940, 1926

FINDINGS

Address Researched

Address Not Identified in Research Source

219 6TH E	2014, 2010, 2005, 2002, 2000, 1996, 1993, 1986, 1985, 1980, 1976, 1975, 1971, 1970, 1968, 1965, 1964, 1961, 1949, 1940, 1930, 1926
219 E 6TH ST	2014, 2010, 2005, 2002, 2000, 1996, 1993, 1986, 1985, 1980, 1975, 1971, 1970, 1968, 1957, 1953, 1940, 1930, 1926
219 E META ST	2014, 2010, 2005, 2002, 2000, 1996, 1993, 1986, 1985, 1980, 1976, 1975, 1971, 1970, 1968, 1965, 1964, 1961, 1957, 1953, 1949, 1940, 1926
219 META ST	2014, 2010, 2005, 2002, 2000, 1996, 1993, 1986, 1985, 1980, 1976, 1975, 1971, 1970, 1968, 1965, 1964, 1961, 1957, 1953, 1949, 1940, 1930
22 6TH E	2014, 2010, 2005, 2002, 2000, 1996, 1993, 1986, 1985, 1980, 1976, 1975, 1971, 1970, 1968, 1965, 1964, 1961, 1953, 1949, 1940, 1930, 1926
220 6TH E	2014, 2010, 2005, 2002, 2000, 1996, 1993, 1986, 1985, 1980, 1976, 1975, 1971, 1970, 1968, 1965, 1964, 1961, 1949, 1940
220 E 6TH ST	2014, 2010, 2005, 2002, 2000, 1996, 1993, 1986, 1985, 1980, 1976, 1975, 1971, 1970, 1968, 1957, 1953, 1940, 1930, 1926
222 6TH E	2014, 2010, 2005, 2002, 2000, 1996, 1993, 1986, 1985, 1980, 1976, 1975, 1971, 1970, 1968, 1965, 1964, 1961, 1949, 1940
222 E 6TH ST	2014, 2010, 2005, 2002, 2000, 1996, 1993, 1986, 1985, 1980, 1976, 1975, 1971, 1970, 1968, 1965, 1964, 1961, 1957, 1953, 1940, 1930, 1926
222 META ST	2014, 2010, 2005, 2002, 2000, 1996, 1993, 1986, 1985, 1980, 1976, 1975, 1971, 1970, 1968, 1965, 1964, 1961, 1957, 1953, 1949, 1940, 1930
223 6TH E	2014, 2010, 2005, 2002, 2000, 1996, 1993, 1986, 1985, 1980, 1976, 1975, 1971, 1970, 1968, 1965, 1964, 1961, 1957, 1953, 1949, 1940
224 6TH E	2014, 2010, 2005, 2002, 2000, 1996, 1993, 1986, 1985, 1980, 1976, 1975, 1971, 1970, 1968, 1965, 1964, 1961, 1957, 1949, 1940
224 E 6TH ST	2014, 2010, 2005, 2002, 2000, 1996, 1993, 1986, 1985, 1980, 1976, 1975, 1971, 1970, 1968, 1965, 1964, 1961, 1957, 1953, 1940, 1930, 1926
225 6TH E	2014, 2010, 2005, 2002, 2000, 1996, 1993, 1986, 1985, 1980, 1976, 1975, 1971, 1970, 1968, 1965, 1964, 1961, 1949, 1940, 1930, 1926
225 E 5TH ST	2014, 2010, 2005, 2000, 1996, 1993, 1986, 1985, 1980, 1976, 1975, 1971, 1970, 1968, 1965, 1964, 1961, 1957, 1953, 1949, 1940, 1930, 1926
225 E 6TH	2014, 2010, 2005, 2002, 2000, 1996, 1993, 1985, 1980, 1976, 1975, 1971, 1970, 1968, 1965, 1964, 1961, 1957, 1953, 1949, 1940, 1930, 1926
225 E 6TH ST	2014, 2010, 2005, 2000, 1996, 1993, 1986, 1985, 1976, 1975, 1971, 1970, 1968, 1964, 1957, 1953, 1949, 1940, 1930, 1926
225 W META ST	2014, 2010, 2005, 2002, 2000, 1996, 1993, 1986, 1985, 1980, 1976, 1975, 1971, 1970, 1968, 1965, 1964, 1961, 1957, 1953, 1949, 1940, 1926
226 5TH ST E	2014, 2010, 2005, 2002, 2000, 1996, 1993, 1986, 1985, 1980, 1975, 1971, 1970, 1968, 1964, 1961, 1957, 1953, 1949, 1940, 1930, 1926
226 E 5TH	2014, 2010, 2005, 2002, 2000, 1996, 1993, 1986, 1985, 1980, 1976, 1971, 1970, 1968, 1965, 1964, 1961, 1957, 1953, 1949, 1940, 1930, 1926
226 E 5TH ST	2014, 2010, 2005, 2000, 1996, 1993, 1976, 1971, 1968, 1965, 1961, 1957, 1953, 1949, 1940, 1930, 1926
226 E 5th St	2014, 2002, 2000, 1996, 1993, 1986, 1985, 1980, 1976, 1975, 1971, 1970, 1968, 1965, 1964, 1961, 1957, 1953, 1949, 1940, 1930, 1926
226 E 5th St	2014, 2002, 2000, 1996, 1993, 1986, 1985, 1980, 1976, 1975, 1971, 1970, 1968, 1965, 1964, 1961, 1957, 1953, 1949, 1940, 1930, 1926
226 META ST	2014, 2010, 2005, 2002, 2000, 1996, 1993, 1986, 1985, 1980, 1976, 1975, 1971, 1970, 1968, 1965, 1964, 1961, 1957, 1949, 1940, 1930, 1926

FINDINGS

Address Researched

Address Not Identified in Research Source

228 E 5TH ST	2014, 2010, 2005, 2000, 1996, 1993, 1986, 1985, 1980, 1976, 1975, 1971, 1970, 1968, 1965, 1964, 1961, 1957, 1953, 1949, 1940, 1930, 1926
228 E 5th St	2002, 2000, 1996, 1993, 1986, 1985, 1980, 1976, 1975, 1971, 1970, 1968, 1965, 1964, 1961, 1957, 1953, 1949, 1940, 1930, 1926
228 E 5th St	2002, 2000, 1996, 1993, 1986, 1985, 1980, 1976, 1975, 1971, 1970, 1968, 1965, 1964, 1961, 1957, 1953, 1949, 1940, 1930, 1926
228 E META ST	2014, 2010, 2005, 2002, 2000, 1996, 1993, 1986, 1985, 1980, 1976, 1975, 1971, 1970, 1968, 1964, 1940, 1926
228 META ST	2014, 2010, 2005, 2002, 2000, 1996, 1993, 1986, 1985, 1980, 1976, 1975, 1971, 1970, 1968, 1965, 1964, 1961, 1957, 1953, 1949, 1940, 1930
23 6TH E	2014, 2010, 2005, 2002, 2000, 1996, 1993, 1986, 1985, 1980, 1976, 1975, 1971, 1970, 1968, 1965, 1964, 1961, 1953, 1949, 1940, 1930, 1926
23 E 6TH ST	2014, 2010, 2005, 2002, 2000, 1996, 1993, 1986, 1985, 1980, 1976, 1975, 1971, 1970, 1968, 1965, 1964, 1961, 1957, 1953, 1940, 1930, 1926
230 E META ST	2014, 2010, 2005, 2002, 2000, 1996, 1993, 1986, 1985, 1980, 1976, 1975, 1971, 1970, 1968, 1949, 1926
231 6TH E	2014, 2010, 2005, 2002, 2000, 1996, 1993, 1986, 1985, 1980, 1976, 1975, 1971, 1970, 1968, 1965, 1964, 1961, 1949, 1940, 1930, 1926
231 E 6TH ST	2014, 2010, 2005, 2000, 1996, 1993, 1976, 1975, 1971, 1970, 1968, 1957, 1953, 1940, 1930, 1926
231 E META ST	2014, 2010, 2005, 2002, 2000, 1996, 1993, 1986, 1985, 1980, 1976, 1975, 1971, 1970, 1968, 1949, 1926
232 E META ST	2014, 2010, 2005, 2002, 2000, 1996, 1993, 1986, 1985, 1980, 1976, 1975, 1971, 1970, 1968, 1965, 1964, 1957, 1953, 1949, 1940, 1930, 1926
232 META ST	2014, 2010, 2005, 2002, 2000, 1996, 1993, 1986, 1985, 1980, 1976, 1975, 1971, 1970, 1968, 1965, 1964, 1961, 1957, 1953, 1949, 1940, 1930
232 W META ST	2014, 2010, 2005, 2002, 2000, 1996, 1993, 1986, 1985, 1980, 1976, 1975, 1971, 1970, 1968, 1965, 1964, 1961, 1957, 1953, 1949, 1926
233 6TH E	2014, 2010, 2005, 2002, 2000, 1996, 1993, 1986, 1985, 1980, 1976, 1975, 1971, 1970, 1968, 1965, 1964, 1961, 1949, 1940, 1930, 1926
233 E 6TH ST	2014, 2010, 2005, 2002, 2000, 1996, 1993, 1986, 1985, 1980, 1975, 1971, 1970, 1968, 1957, 1953, 1940, 1930, 1926
233 E META ST	2014, 2010, 2005, 2002, 2000, 1996, 1993, 1986, 1985, 1980, 1976, 1975, 1971, 1970, 1968, 1965, 1964, 1961, 1957, 1953, 1949, 1940, 1926
234 6TH E	2014, 2010, 2005, 2002, 2000, 1996, 1993, 1986, 1985, 1980, 1976, 1975, 1971, 1970, 1968, 1965, 1964, 1961, 1949, 1940, 1930, 1926
234 E 6TH ST	2014, 2010, 2005, 2000, 1996, 1971, 1968, 1957, 1953, 1940, 1930, 1926
234 E 6th St	2014, 2010, 2002, 2000, 1996, 1993, 1986, 1985, 1980, 1976, 1975, 1971, 1970, 1968, 1965, 1964, 1961, 1957, 1953, 1949, 1940, 1930, 1926
234 E 6th St	2014, 2010, 2002, 2000, 1996, 1993, 1986, 1985, 1980, 1976, 1975, 1971, 1970, 1968, 1965, 1964, 1961, 1957, 1953, 1949, 1940, 1930, 1926
235 5TH E	2014, 2010, 2005, 2002, 2000, 1996, 1993, 1986, 1985, 1980, 1976, 1975, 1971, 1970, 1968, 1965, 1964, 1957, 1953, 1949, 1940, 1930, 1926
235 5TH ST E	2014, 2010, 2005, 2002, 2000, 1996, 1993, 1986, 1985, 1980, 1975, 1971, 1970, 1968, 1964, 1961, 1957, 1953, 1949, 1940, 1930, 1926
235 6TH E	2014, 2010, 2005, 2002, 2000, 1996, 1993, 1986, 1985, 1980, 1976, 1975, 1971, 1970, 1968, 1965, 1964, 1961, 1949, 1940, 1930, 1926

FINDINGS

Address Researched

Address Not Identified in Research Source

235 E 5TH	2014, 2010, 2005, 2002, 2000, 1996, 1993, 1986, 1985, 1980, 1976, 1971, 1970, 1968, 1965, 1964, 1961, 1957, 1953, 1949, 1940, 1930, 1926
235 E 5TH ST	2014, 2010, 2005, 2000, 1996, 1976, 1971, 1968, 1965, 1961, 1957, 1953, 1949, 1940, 1930, 1926
235 E 6TH ST	2014, 2010, 2005, 2000, 1996, 1986, 1985, 1980, 1975, 1971, 1970, 1968, 1964, 1957, 1953, 1940, 1930, 1926
235 E 6th Street	2014, 2010, 2005, 2000, 1996, 1986, 1985, 1980, 1975, 1971, 1970, 1968, 1964, 1940, 1930, 1926
237 W META ST	2014, 2010, 2005, 2002, 2000, 1996, 1993, 1986, 1985, 1980, 1976, 1975, 1971, 1970, 1968, 1965, 1964, 1961, 1957, 1953, 1949, 1940, 1926
238 E 5TH ST	2014, 2010, 2005, 2000, 1996, 1980, 1976, 1975, 1971, 1970, 1968, 1965, 1964, 1961, 1957, 1953, 1949, 1940, 1930, 1926
238 META ST	2014, 2010, 2005, 2002, 2000, 1996, 1993, 1986, 1985, 1980, 1976, 1975, 1971, 1970, 1968, 1965, 1964, 1961, 1957, 1953, 1949, 1940, 1930
242 E META ST	2014, 2010, 2005, 2002, 2000, 1996, 1993, 1986, 1985, 1980, 1976, 1975, 1971, 1970, 1968, 1964, 1961, 1926
244 W META ST	2014, 2010, 2005, 2002, 2000, 1996, 1993, 1986, 1985, 1980, 1976, 1975, 1971, 1970, 1968, 1965, 1964, 1961, 1957, 1953, 1949, 1940, 1926
245 E META ST	2014, 2010, 2005, 2002, 2000, 1996, 1993, 1986, 1985, 1980, 1976, 1975, 1971, 1970, 1968, 1964, 1949, 1940, 1930, 1926
247 W META ST	2014, 2010, 2005, 2002, 2000, 1996, 1993, 1986, 1985, 1980, 1976, 1975, 1971, 1970, 1968, 1965, 1964, 1961, 1957, 1953, 1949, 1940, 1926
249 E META ST	2014, 2010, 2005, 2002, 2000, 1996, 1993, 1986, 1985, 1980, 1976, 1975, 1971, 1970, 1968, 1965, 1964, 1961, 1940, 1930, 1926
250 5TH ST E	2014, 2010, 2005, 2002, 2000, 1996, 1993, 1986, 1985, 1980, 1975, 1971, 1970, 1968, 1965, 1964, 1961, 1957, 1953, 1949, 1940, 1930, 1926
250 E 5TH	2014, 2010, 2005, 2002, 2000, 1996, 1993, 1986, 1985, 1980, 1976, 1971, 1970, 1968, 1965, 1964, 1961, 1957, 1953, 1949, 1940, 1930, 1926
250 E 5TH ST	2014, 2010, 2005, 2000, 1996, 1976, 1971, 1970, 1968, 1965, 1964, 1961, 1957, 1953, 1949, 1940, 1930, 1926
254 E META ST	2014, 2010, 2005, 2002, 2000, 1996, 1993, 1986, 1985, 1980, 1976, 1975, 1971, 1970, 1968, 1949, 1926
255 5TH ST E	2014, 2010, 2005, 2002, 2000, 1996, 1993, 1986, 1985, 1980, 1975, 1971, 1970, 1968, 1964, 1961, 1957, 1953, 1949, 1940, 1930, 1926
255 E 5TH	2014, 2010, 2005, 2002, 2000, 1996, 1993, 1986, 1985, 1980, 1976, 1971, 1970, 1968, 1965, 1964, 1961, 1957, 1953, 1949, 1940, 1930, 1926
255 E 5TH ST	2014, 2010, 2005, 2002, 2000, 1996, 1976, 1971, 1968, 1965, 1961, 1957, 1953, 1949, 1940, 1930, 1926
256 E 6RN PORTL UE	2014, 2010, 2005, 2002, 2000, 1996, 1993, 1986, 1985, 1980, 1976, 1971, 1970, 1968, 1965, 1964, 1961, 1957, 1953, 1949, 1940, 1930, 1926
257 E META ST	2014, 2010, 2005, 2002, 2000, 1996, 1993, 1986, 1985, 1980, 1976, 1975, 1971, 1970, 1968, 1964, 1949, 1926
259 W META ST	2014, 2010, 2005, 2002, 2000, 1996, 1993, 1986, 1985, 1980, 1976, 1975, 1971, 1970, 1968, 1965, 1964, 1961, 1957, 1953, 1949, 1940, 1926
261 W META ST	2014, 2010, 2005, 2002, 2000, 1996, 1993, 1986, 1985, 1980, 1976, 1975, 1971, 1970, 1968, 1965, 1964, 1961, 1957, 1953, 1949, 1940, 1926
262 W META ST	2014, 2010, 2005, 2002, 2000, 1996, 1993, 1986, 1985, 1980, 1976, 1975, 1971, 1970, 1968, 1965, 1964, 1961, 1957, 1953, 1949, 1940, 1926

FINDINGS

Address Researched

Address Not Identified in Research Source

266 E META ST	2014, 2010, 2005, 2002, 2000, 1996, 1993, 1986, 1985, 1980, 1976, 1975, 1971, 1970, 1968, 1949, 1926
267 E META ST	2014, 2010, 2005, 2002, 2000, 1996, 1993, 1986, 1985, 1980, 1976, 1975, 1971, 1970, 1968, 1965, 1964, 1961, 1940, 1926
269 E META ST	2014, 2010, 2005, 2002, 2000, 1996, 1993, 1986, 1985, 1980, 1976, 1975, 1971, 1970, 1968, 1965, 1964, 1961, 1953, 1949, 1940, 1930, 1926
270 W META ST	2014, 2010, 2005, 2002, 2000, 1996, 1993, 1986, 1985, 1980, 1976, 1975, 1971, 1970, 1968, 1965, 1964, 1961, 1957, 1953, 1949, 1940, 1926
271 W META ST	2014, 2010, 2005, 2002, 2000, 1996, 1993, 1986, 1985, 1980, 1976, 1975, 1971, 1970, 1968, 1965, 1964, 1961, 1957, 1953, 1949, 1940, 1926
273 5TH E	2014, 2010, 2005, 2002, 2000, 1996, 1993, 1986, 1985, 1980, 1976, 1975, 1971, 1970, 1968, 1965, 1964, 1957, 1949, 1940, 1930, 1926
273 5TH ST E	2014, 2010, 2005, 2002, 2000, 1996, 1993, 1986, 1985, 1980, 1975, 1971, 1970, 1968, 1964, 1961, 1957, 1953, 1949, 1940, 1930, 1926
273 E 5TH	2014, 2010, 2005, 2002, 2000, 1996, 1993, 1986, 1985, 1980, 1976, 1971, 1970, 1968, 1965, 1964, 1961, 1957, 1953, 1949, 1930, 1926
273 E 5TH ST	2014, 2010, 2005, 2002, 2000, 1996, 1993, 1976, 1971, 1968, 1965, 1961, 1953, 1940, 1930, 1926
273 E 5th St	2014, 2010, 2002, 2000, 1996, 1993, 1986, 1985, 1980, 1976, 1975, 1971, 1970, 1968, 1965, 1964, 1961, 1957, 1953, 1949, 1940, 1930, 1926
273 E 5th St	2014, 2010, 2002, 2000, 1996, 1993, 1986, 1985, 1980, 1976, 1975, 1971, 1970, 1968, 1965, 1964, 1961, 1957, 1953, 1949, 1940, 1930, 1926
274 E META ST	2014, 2010, 2005, 2002, 2000, 1996, 1993, 1986, 1985, 1980, 1976, 1975, 1971, 1970, 1968, 1965, 1964, 1940, 1926
278 E META ST	2014, 2010, 2005, 2002, 2000, 1996, 1993, 1986, 1985, 1980, 1976, 1975, 1971, 1970, 1968, 1965, 1964, 1961, 1957, 1953, 1940, 1926
279 W META ST	2014, 2010, 2005, 2002, 2000, 1996, 1993, 1986, 1985, 1980, 1976, 1975, 1971, 1970, 1968, 1965, 1964, 1961, 1957, 1953, 1949, 1940, 1926
280 W META ST	2014, 2010, 2005, 2002, 2000, 1996, 1993, 1986, 1985, 1980, 1976, 1975, 1971, 1970, 1968, 1965, 1964, 1961, 1957, 1953, 1949, 1940, 1926
282 MATTEO ST	2014, 2010, 2005, 2002, 2000, 1996, 1993, 1986, 1985, 1980, 1976, 1975, 1971, 1968, 1965, 1964, 1961, 1957, 1953, 1949, 1940, 1930, 1926
286 W META ST	2014, 2010, 2005, 2002, 2000, 1996, 1993, 1986, 1985, 1980, 1976, 1975, 1971, 1970, 1968, 1965, 1964, 1961, 1957, 1953, 1949, 1940, 1926
287 W META ST	2014, 2010, 2005, 2002, 2000, 1996, 1993, 1986, 1985, 1980, 1976, 1975, 1971, 1970, 1968, 1965, 1964, 1961, 1957, 1953, 1949, 1940, 1926
289 E 5TH ST	2014, 2010, 2005, 2000, 1996, 1993, 1986, 1985, 1980, 1976, 1975, 1971, 1970, 1968, 1965, 1964, 1961, 1957, 1953, 1949, 1940, 1930, 1926
290 W META ST	2014, 2010, 2005, 2002, 2000, 1996, 1993, 1986, 1985, 1980, 1976, 1975, 1971, 1970, 1968, 1965, 1964, 1961, 1957, 1953, 1949, 1926
291 E META ST	2014, 2010, 2005, 2002, 2000, 1996, 1993, 1986, 1985, 1980, 1976, 1975, 1971, 1968, 1957, 1953, 1949, 1940, 1930, 1926
292 E META ST	2014, 2010, 2005, 2002, 2000, 1996, 1993, 1986, 1985, 1980, 1976, 1975, 1971, 1970, 1968, 1940, 1930, 1926
300 5TH E	2014, 2010, 2005, 2002, 2000, 1996, 1993, 1986, 1985, 1980, 1976, 1975, 1971, 1970, 1968, 1965, 1964, 1957, 1953, 1949, 1940, 1930, 1926
300 META ST	2014, 2010, 2005, 2002, 2000, 1996, 1993, 1986, 1985, 1980, 1976, 1975, 1971, 1970, 1968, 1965, 1964, 1961, 1957, 1953, 1949, 1940, 1930

FINDINGS

Address Researched

Address Not Identified in Research Source

323 5TH E	2014, 2010, 2005, 2002, 2000, 1996, 1993, 1986, 1985, 1980, 1976, 1975, 1971, 1970, 1968, 1965, 1964, 1957, 1953, 1949, 1940, 1930, 1926
324 5TH E	2014, 2010, 2005, 2002, 2000, 1996, 1993, 1986, 1985, 1980, 1976, 1975, 1971, 1970, 1968, 1965, 1964, 1957, 1953, 1949, 1940, 1930, 1926
327 5TH E	2014, 2010, 2005, 2002, 2000, 1996, 1993, 1986, 1985, 1980, 1976, 1975, 1971, 1970, 1968, 1965, 1964, 1957, 1953, 1949, 1940, 1930, 1926
327 E META ST	2014, 2010, 2005, 2002, 2000, 1996, 1993, 1986, 1985, 1980, 1976, 1975, 1971, 1970, 1968, 1940, 1926
328 5TH E	2014, 2010, 2005, 2002, 2000, 1996, 1993, 1986, 1985, 1980, 1976, 1975, 1971, 1970, 1968, 1965, 1964, 1957, 1953, 1949, 1940, 1930, 1926
328 E META ST	2014, 2010, 2005, 2002, 2000, 1996, 1993, 1986, 1985, 1980, 1976, 1975, 1971, 1970, 1968, 1964, 1940, 1926
329 5TH E	2014, 2010, 2005, 2002, 2000, 1996, 1993, 1986, 1985, 1980, 1976, 1975, 1971, 1970, 1968, 1965, 1964, 1957, 1953, 1949, 1940, 1930, 1926
330 5TH E	2014, 2010, 2005, 2002, 2000, 1996, 1993, 1986, 1985, 1980, 1976, 1975, 1971, 1970, 1968, 1965, 1964, 1957, 1953, 1949, 1940, 1930, 1926
334 5TH E	2014, 2010, 2005, 2002, 2000, 1996, 1993, 1986, 1985, 1980, 1976, 1975, 1971, 1970, 1968, 1965, 1964, 1957, 1953, 1949, 1940, 1930, 1926
337 E META ST	2014, 2010, 2005, 2002, 2000, 1996, 1993, 1986, 1985, 1980, 1976, 1975, 1971, 1970, 1968, 1965, 1964, 1961, 1957, 1953, 1949, 1926
338 5TH E	2014, 2010, 2005, 2002, 2000, 1996, 1993, 1986, 1985, 1980, 1976, 1975, 1971, 1970, 1968, 1965, 1964, 1957, 1953, 1949, 1940, 1930, 1926
340 E META ST	2014, 2010, 2005, 2002, 2000, 1996, 1993, 1986, 1985, 1980, 1976, 1975, 1971, 1970, 1968, 1926
342 5TH E	2014, 2010, 2005, 2002, 2000, 1996, 1993, 1986, 1985, 1980, 1976, 1975, 1971, 1970, 1968, 1965, 1964, 1957, 1953, 1949, 1940, 1930, 1926
342 E META ST	2014, 2010, 2005, 2002, 2000, 1996, 1993, 1986, 1985, 1980, 1976, 1975, 1971, 1970, 1968, 1964, 1940, 1926
344 5TH E	2014, 2010, 2005, 2002, 2000, 1996, 1993, 1986, 1985, 1980, 1976, 1975, 1971, 1970, 1968, 1965, 1964, 1957, 1953, 1949, 1940, 1930, 1926
345 5TH ST E	2014, 2010, 2005, 2002, 2000, 1993, 1986, 1985, 1980, 1976, 1975, 1971, 1970, 1968, 1965, 1964, 1961, 1957, 1953, 1949, 1940, 1930, 1926
348 E META ST	2014, 2010, 2005, 2002, 2000, 1996, 1993, 1986, 1985, 1980, 1976, 1975, 1971, 1970, 1968, 1965, 1964, 1940, 1926
351 E META ST	2014, 2010, 2005, 2002, 2000, 1996, 1993, 1986, 1985, 1980, 1976, 1975, 1971, 1970, 1968, 1961, 1926
356 E META ST	2014, 2010, 2005, 2002, 2000, 1996, 1993, 1986, 1985, 1980, 1976, 1975, 1971, 1970, 1968, 1964, 1940, 1930, 1926
363 E META ST	2014, 2010, 2005, 2002, 2000, 1996, 1993, 1986, 1985, 1980, 1976, 1975, 1971, 1970, 1968, 1965, 1964, 1926
368 E META ST	2014, 2010, 2005, 2002, 2000, 1996, 1993, 1986, 1985, 1980, 1976, 1975, 1971, 1970, 1968, 1940, 1930, 1926
385 5TH E	2014, 2010, 2005, 2002, 2000, 1996, 1993, 1986, 1985, 1980, 1976, 1975, 1971, 1970, 1968, 1965, 1964, 1961, 1957, 1949, 1940, 1930, 1926
385 E 5TH ST	2014, 2010, 2005, 2002, 2000, 1996, 1993, 1986, 1985, 1980, 1976, 1975, 1971, 1970, 1968, 1965, 1964, 1961, 1957, 1953, 1940, 1930, 1926
397 E META ST	2014, 2010, 2005, 2002, 2000, 1996, 1993, 1986, 1985, 1980, 1976, 1975, 1971, 1970, 1968, 1961, 1940, 1930, 1926

FINDINGS

<u>Address Researched</u>	<u>Address Not Identified in Research Source</u>
427 E META ST	2014, 2010, 2005, 2002, 2000, 1996, 1993, 1986, 1985, 1980, 1976, 1975, 1971, 1970, 1968, 1961, 1953, 1940, 1926
430 META ST	2014, 2010, 2005, 2000, 1996, 1993, 1986, 1985, 1980, 1976, 1975, 1971, 1970, 1968, 1965, 1964, 1961, 1957, 1953, 1949, 1940, 1930, 1926
430 Meta St	2002, 2000, 1996, 1993, 1986, 1985, 1980, 1976, 1975, 1971, 1970, 1968, 1965, 1964, 1961, 1957, 1953, 1949, 1940, 1930, 1926
430 Meta St	2002, 2000, 1996, 1993, 1986, 1985, 1980, 1976, 1975, 1971, 1970, 1968, 1965, 1964, 1961, 1957, 1953, 1949, 1940, 1930, 1926
430 OXNARD BLVD S	2014, 2010, 2005, 2002, 2000, 1996, 1993, 1986, 1985, 1980, 1976, 1975, 1971, 1970, 1968, 1964, 1961, 1957, 1949, 1940, 1930, 1926
430 S OXNARD 81	2014, 2010, 2005, 2002, 2000, 1996, 1986, 1985, 1980, 1976, 1975, 1971, 1970, 1968, 1965, 1964, 1961, 1957, 1953, 1949, 1940, 1930, 1926
430 S OXNARD BLVD	2014, 2010, 2005, 2002, 2000, 1996, 1986, 1971, 1968, 1965, 1953, 1949, 1930, 1926
430 S Oxnard Blvd	2002, 2000, 1996, 1993, 1986, 1985, 1980, 1976, 1975, 1971, 1970, 1968, 1965, 1964, 1961, 1957, 1953, 1949, 1940, 1930, 1926
430 S Oxnard Blvd	2002, 2000, 1996, 1993, 1986, 1985, 1980, 1976, 1975, 1971, 1970, 1968, 1965, 1964, 1961, 1957, 1953, 1949, 1940, 1930, 1926
431 E META ST	2014, 2010, 2005, 2002, 2000, 1996, 1993, 1986, 1985, 1980, 1976, 1975, 1971, 1970, 1968, 1965, 1964, 1949, 1940, 1930, 1926
432 META ST	2014, 2010, 2005, 2002, 2000, 1996, 1993, 1986, 1985, 1980, 1976, 1975, 1971, 1970, 1968, 1965, 1964, 1961, 1957, 1953, 1949, 1940, 1930
433 E META ST	2014, 2010, 2005, 2002, 2000, 1996, 1993, 1986, 1985, 1980, 1976, 1975, 1971, 1970, 1968, 1964, 1949, 1940, 1930, 1926
435 E META ST	2014, 2010, 2005, 2002, 2000, 1996, 1993, 1986, 1985, 1980, 1976, 1975, 1971, 1970, 1968, 1964, 1930, 1926
435 S OXNARD BLVD	2014, 2010, 2005, 2002, 2000, 1996, 1993, 1986, 1985, 1980, 1976, 1975, 1971, 1970, 1968, 1965, 1964, 1961, 1957, 1953, 1930, 1926
438 E META ST	2014, 2010, 2005, 2002, 2000, 1996, 1993, 1986, 1985, 1980, 1976, 1975, 1971, 1970, 1968, 1940, 1926
438 META ST	2014, 2010, 2005, 2002, 2000, 1996, 1993, 1986, 1985, 1980, 1976, 1975, 1971, 1970, 1968, 1965, 1964, 1961, 1957, 1953, 1949, 1940, 1930
439 OXNARD BLVD S	2014, 2010, 2005, 2002, 2000, 1996, 1993, 1986, 1985, 1980, 1976, 1975, 1971, 1970, 1968, 1964, 1961, 1957, 1953, 1949, 1940, 1930, 1926
439 S OXNARD	2014, 2010, 2005, 2002, 2000, 1996, 1993, 1986, 1985, 1980, 1976, 1975, 1971, 1968, 1965, 1964, 1961, 1957, 1953, 1949, 1940, 1930, 1926
439 S OXNARD BLVD	2014, 2010, 2005, 2002, 2000, 1996, 1993, 1986, 1985, 1980, 1976, 1975, 1971, 1970, 1968, 1965, 1964, 1953, 1949, 1940, 1930, 1926
440 S OXNARD 81	2014, 2010, 2005, 2002, 2000, 1996, 1986, 1985, 1980, 1976, 1975, 1971, 1970, 1968, 1965, 1964, 1961, 1957, 1953, 1949, 1940, 1930, 1926
440 S OXNARD BLVD	2014, 2010, 2005, 2002, 2000, 1996, 1986, 1985, 1980, 1976, 1975, 1971, 1970, 1968, 1965, 1964, 1957, 1953, 1949, 1940, 1930, 1926
442 S OXNARD BLVD	2014, 2010, 2005, 2002, 2000, 1996, 1993, 1986, 1985, 1980, 1976, 1975, 1971, 1970, 1968, 1965, 1964, 1961, 1957, 1953, 1940, 1930, 1926
445 E META ST	2014, 2010, 2005, 2002, 2000, 1996, 1993, 1986, 1985, 1980, 1976, 1975, 1971, 1970, 1968, 1964, 1949, 1940, 1930, 1926
445 OXNARD BLVD S	2014, 2010, 2005, 2002, 2000, 1996, 1993, 1986, 1985, 1980, 1976, 1975, 1971, 1970, 1968, 1964, 1961, 1957, 1953, 1949, 1940, 1930, 1926

FINDINGS

Address Researched

445 S OXNARD BLVD

446 OXNARD BLVD S

446 S OXNARD B 1

446 S OXNARD BLVD

446 S Oxnard Blvd

446 S Oxnard Blvd

447 OXNARD BLVD S

447 S OXNARD BLVD

448 E META ST

449 OXNARD BLVD S

449 S OXIARD BLVD

449 S OXNARD BLVD

450 OXNARD BLVD S

450 S OXNARD BLVD

450 S Oxnard Blvd

450 S Oxnard Blvd

451 OXNARD BLVD S

451 S OXNARD BLVD

452 OXNARD BLVD S

453 E META ST

455 S OXNARD BLVD

457 E META ST

458 E META ST

465 E META ST

Address Not Identified in Research Source

2014, 2010, 2005, 2002, 2000, 1996, 1993, 1986, 1985, 1980, 1976, 1975, 1971, 1970, 1968, 1965, 1964, 1961, 1953, 1940, 1930, 1926

2014, 2010, 2005, 2002, 2000, 1996, 1993, 1986, 1985, 1980, 1976, 1975, 1971, 1970, 1968, 1964, 1961, 1957, 1953, 1949, 1940, 1930, 1926

2014, 2010, 2005, 2002, 2000, 1996, 1993, 1986, 1985, 1980, 1976, 1975, 1971, 1968, 1965, 1964, 1961, 1957, 1953, 1949, 1940, 1930, 1926

2014, 2010, 2005, 2002, 2000, 1996, 1971, 1970, 1968, 1965, 1953, 1949, 1940, 1930, 1926

2002, 2000, 1996, 1993, 1986, 1985, 1980, 1976, 1975, 1971, 1970, 1968, 1965, 1964, 1961, 1957, 1953, 1949, 1940, 1930, 1926

2002, 2000, 1996, 1993, 1986, 1985, 1980, 1976, 1975, 1971, 1970, 1968, 1965, 1964, 1961, 1957, 1953, 1949, 1940, 1930, 1926

2014, 2010, 2005, 2002, 2000, 1996, 1993, 1986, 1985, 1980, 1976, 1975, 1971, 1970, 1968, 1964, 1961, 1957, 1953, 1949, 1940, 1930, 1926

2014, 2010, 2005, 2002, 2000, 1996, 1993, 1986, 1985, 1980, 1976, 1975, 1971, 1970, 1968, 1965, 1953, 1949, 1930, 1926

2014, 2010, 2005, 2002, 2000, 1996, 1993, 1986, 1985, 1980, 1976, 1975, 1971, 1970, 1968, 1949, 1926

2014, 2010, 2005, 2002, 2000, 1996, 1993, 1986, 1985, 1980, 1976, 1975, 1971, 1970, 1968, 1964, 1961, 1957, 1953, 1949, 1940, 1930, 1926

2014, 2010, 2005, 2002, 2000, 1996, 1993, 1986, 1985, 1980, 1976, 1975, 1971, 1970, 1968, 1965, 1964, 1961, 1957, 1953, 1949, 1930, 1926

2014, 2010, 2005, 2002, 2000, 1996, 1993, 1986, 1985, 1980, 1976, 1975, 1971, 1970, 1968, 1965, 1953, 1940, 1930, 1926

2014, 2010, 2005, 2002, 2000, 1996, 1993, 1986, 1985, 1980, 1976, 1975, 1971, 1970, 1968, 1964, 1961, 1957, 1953, 1949, 1940, 1930, 1926

2014, 2010, 2005, 2002, 2000, 1996, 1993, 1986, 1985, 1980, 1975, 1971, 1968, 1965, 1964, 1953, 1940, 1930, 1926

2002, 2000, 1996, 1993, 1986, 1985, 1980, 1976, 1975, 1971, 1970, 1968, 1965, 1964, 1961, 1957, 1953, 1949, 1940, 1930, 1926

2002, 2000, 1996, 1993, 1986, 1985, 1980, 1976, 1975, 1971, 1970, 1968, 1965, 1964, 1961, 1957, 1953, 1949, 1940, 1930, 1926

2014, 2010, 2005, 2002, 2000, 1996, 1993, 1986, 1985, 1980, 1976, 1975, 1971, 1970, 1968, 1964, 1961, 1957, 1953, 1949, 1940, 1930, 1926

2014, 2010, 2005, 2002, 2000, 1996, 1993, 1986, 1985, 1980, 1976, 1975, 1971, 1970, 1968, 1965, 1961, 1957, 1953, 1940, 1930, 1926

2014, 2010, 2005, 2002, 2000, 1996, 1993, 1986, 1985, 1980, 1976, 1975, 1971, 1970, 1968, 1964, 1961, 1957, 1953, 1949, 1940, 1930, 1926

2014, 2010, 2005, 2002, 2000, 1996, 1993, 1986, 1985, 1980, 1976, 1975, 1971, 1970, 1968, 1965, 1964, 1961, 1957, 1953, 1949, 1940, 1926

2014, 2010, 2005, 2002, 2000, 1996, 1993, 1986, 1985, 1980, 1976, 1975, 1971, 1970, 1968, 1965, 1964, 1957, 1953, 1949, 1940, 1930, 1926

2014, 2010, 2005, 2002, 2000, 1996, 1993, 1986, 1985, 1980, 1976, 1975, 1971, 1970, 1968, 1961, 1930, 1926

2014, 2010, 2005, 2002, 2000, 1996, 1993, 1986, 1985, 1980, 1976, 1975, 1971, 1970, 1968, 1940, 1926

2014, 2010, 2005, 2002, 2000, 1996, 1993, 1986, 1985, 1980, 1976, 1975, 1971, 1970, 1968, 1965, 1964, 1961, 1957, 1953, 1949, 1940, 1926

FINDINGS

Address Researched

Address Not Identified in Research Source

467 E META ST	2014, 2010, 2005, 2002, 2000, 1996, 1993, 1986, 1985, 1980, 1976, 1975, 1971, 1970, 1968, 1965, 1964, 1957, 1953, 1949, 1940, 1930, 1926
470 E META ST	2014, 2010, 2005, 2002, 2000, 1996, 1993, 1986, 1985, 1980, 1976, 1975, 1971, 1970, 1968, 1965, 1964, 1940, 1926
476 E META ST	2014, 2010, 2005, 2002, 2000, 1996, 1993, 1986, 1985, 1980, 1976, 1975, 1971, 1970, 1968, 1965, 1964, 1940, 1926
480 META ST	2014, 2010, 2005, 2000, 1996, 1993, 1986, 1985, 1980, 1976, 1975, 1971, 1970, 1968, 1965, 1964, 1961, 1957, 1953, 1949, 1940, 1930, 1926
480 Meta St	2014, 2002, 2000, 1996, 1993, 1986, 1985, 1980, 1976, 1975, 1971, 1970, 1968, 1965, 1964, 1961, 1957, 1953, 1949, 1940, 1930, 1926
480 Meta St	2014, 2002, 2000, 1996, 1993, 1986, 1985, 1980, 1976, 1975, 1971, 1970, 1968, 1965, 1964, 1961, 1957, 1953, 1949, 1940, 1930, 1926
487 E META ST	2014, 2010, 2005, 2002, 2000, 1996, 1993, 1986, 1985, 1980, 1976, 1975, 1971, 1970, 1968, 1930, 1926
488 E META ST	2014, 2010, 2005, 2002, 2000, 1996, 1993, 1986, 1985, 1980, 1976, 1975, 1971, 1970, 1968, 1965, 1964, 1961, 1957, 1953, 1949, 1926
5 W 6TH ST	2014, 2010, 2005, 2002, 2000, 1996, 1993, 1986, 1985, 1980, 1976, 1975, 1971, 1970, 1968, 1965, 1964, 1949, 1940, 1930, 1926
500 META ST	2014, 2010, 2005, 2002, 2000, 1996, 1993, 1986, 1985, 1980, 1976, 1975, 1971, 1970, 1968, 1965, 1964, 1961, 1957, 1953, 1949, 1940, 1930
500 S OXNARD B 1	2014, 2010, 2005, 2002, 2000, 1996, 1993, 1986, 1985, 1980, 1976, 1971, 1970, 1968, 1965, 1964, 1961, 1957, 1953, 1949, 1940, 1930, 1926
501 Meta St	2005, 2002, 2000, 1996, 1993, 1986, 1985, 1980, 1976, 1975, 1971, 1970, 1968, 1965, 1964, 1961, 1957, 1953, 1949, 1940, 1930, 1926
501 Meta St	2005, 2002, 2000, 1996, 1993, 1986, 1985, 1980, 1976, 1975, 1971, 1970, 1968, 1965, 1964, 1961, 1957, 1953, 1949, 1940, 1930, 1926
503 S OXNARD B!	2014, 2010, 2005, 2002, 2000, 1996, 1993, 1986, 1980, 1976, 1975, 1971, 1970, 1968, 1965, 1964, 1961, 1957, 1953, 1949, 1940, 1930, 1926
503 S OXNARD BLVD	2014, 2010, 2005, 2002, 2000, 1996, 1985, 1980, 1976, 1975, 1971, 1970, 1968, 1965, 1964, 1961, 1957, 1953, 1949, 1940, 1930, 1926
505 S OXNARD BLVD	2014, 2010, 2005, 2002, 2000, 1996, 1993, 1976, 1975, 1971, 1970, 1968, 1965, 1964, 1961, 1957, 1953, 1949, 1940, 1930, 1926
505 S Oxnard Blvd	2014, 2005, 2002, 2000, 1996, 1993, 1986, 1985, 1980, 1976, 1975, 1971, 1970, 1968, 1965, 1964, 1961, 1957, 1953, 1949, 1940, 1930, 1926
505 S Oxnard Blvd	2014, 2005, 2002, 2000, 1996, 1993, 1986, 1985, 1980, 1976, 1975, 1971, 1970, 1968, 1965, 1964, 1961, 1957, 1953, 1949, 1940, 1930, 1926
507 E META ST	2014, 2010, 2005, 2002, 2000, 1996, 1993, 1986, 1985, 1980, 1976, 1975, 1971, 1970, 1968, 1961, 1940, 1930, 1926
507 S Oxnard Blvd	2014, 2010, 2002, 2000, 1996, 1993, 1986, 1985, 1980, 1976, 1975, 1971, 1970, 1968, 1965, 1964, 1961, 1957, 1953, 1949, 1940, 1930, 1926
507 S Oxnard Blvd	2014, 2010, 2002, 2000, 1996, 1993, 1986, 1985, 1980, 1976, 1975, 1971, 1970, 1968, 1965, 1964, 1961, 1957, 1953, 1949, 1940, 1930, 1926
508 META ST	2014, 2010, 2005, 2002, 2000, 1996, 1993, 1986, 1985, 1980, 1976, 1975, 1971, 1970, 1968, 1965, 1964, 1961, 1957, 1953, 1949, 1940, 1930
509 S Oxnard Blvd	2014, 2002, 2000, 1996, 1993, 1986, 1985, 1980, 1976, 1975, 1971, 1970, 1968, 1965, 1964, 1961, 1957, 1953, 1949, 1940, 1930, 1926
509 S Oxnard Blvd	2014, 2002, 2000, 1996, 1993, 1986, 1985, 1980, 1976, 1975, 1971, 1970, 1968, 1965, 1964, 1961, 1957, 1953, 1949, 1940, 1930, 1926

FINDINGS

<u>Address Researched</u>	<u>Address Not Identified in Research Source</u>
511 Meta Street	2014, 2010, 2005, 2002, 2000, 1996, 1993, 1986, 1985, 1980, 1976, 1975, 1971, 1970, 1968, 1965, 1964, 1961, 1957, 1953, 1949, 1940, 1930, 1926
512 META ST	2014, 2010, 2005, 2002, 2000, 1996, 1993, 1986, 1985, 1980, 1976, 1975, 1971, 1970, 1968, 1965, 1964, 1961, 1957, 1953, 1949, 1940, 1930
512 OXNARD BLVD S	2014, 2010, 2005, 2002, 2000, 1996, 1993, 1986, 1985, 1980, 1976, 1975, 1971, 1970, 1968, 1964, 1961, 1957, 1953, 1949, 1940, 1930, 1926
512 S OXNARD BLVD	2014, 2010, 2005, 2002, 2000, 1996, 1980, 1971, 1970, 1968, 1965, 1964, 1953, 1940, 1930, 1926
512 S Oxnard Blvd	2002, 2000, 1996, 1993, 1986, 1985, 1980, 1976, 1975, 1971, 1970, 1968, 1965, 1964, 1961, 1957, 1953, 1949, 1940, 1930, 1926
512 S Oxnard Blvd	2002, 2000, 1996, 1993, 1986, 1985, 1980, 1976, 1975, 1971, 1970, 1968, 1965, 1964, 1961, 1957, 1953, 1949, 1940, 1930, 1926
514 OXNARD BLVD S	2014, 2010, 2005, 2002, 2000, 1996, 1993, 1986, 1985, 1980, 1976, 1975, 1971, 1970, 1968, 1964, 1961, 1957, 1953, 1949, 1940, 1930, 1926
514 S OXNARD BLVD	2014, 2010, 2005, 2002, 2000, 1996, 1986, 1985, 1980, 1975, 1971, 1970, 1968, 1965, 1964, 1953, 1940, 1930, 1926
515 S OXNARD BLVD	2014, 2010, 2005, 2002, 2000, 1996, 1993, 1986, 1985, 1980, 1976, 1975, 1971, 1970, 1968, 1965, 1964, 1961, 1957, 1953, 1940, 1930, 1926
516 META ST	2014, 2010, 2005, 2002, 2000, 1996, 1993, 1986, 1985, 1980, 1976, 1975, 1971, 1970, 1968, 1965, 1964, 1961, 1957, 1953, 1949, 1940, 1930
517 S OXNARD BLVD	2014, 2010, 2005, 2002, 2000, 1996, 1993, 1986, 1985, 1980, 1976, 1975, 1971, 1970, 1968, 1965, 1964, 1961, 1957, 1953, 1930, 1926
518 META ST	2014, 2010, 2005, 2002, 2000, 1996, 1993, 1986, 1985, 1980, 1976, 1975, 1971, 1970, 1968, 1965, 1964, 1961, 1957, 1953, 1949, 1940, 1930
518 OXNARD BLVD S	2014, 2010, 2005, 2002, 2000, 1996, 1993, 1986, 1985, 1980, 1976, 1975, 1971, 1970, 1968, 1964, 1961, 1957, 1953, 1949, 1940, 1930, 1926
518 S OXNARD BLVD	2014, 2010, 2005, 2002, 2000, 1996, 1993, 1986, 1985, 1980, 1971, 1968, 1965, 1957, 1953, 1949, 1940, 1930, 1926
518 S OXNRD HI	2014, 2010, 2005, 2002, 2000, 1996, 1993, 1986, 1985, 1980, 1976, 1975, 1971, 1970, 1968, 1965, 1964, 1961, 1957, 1953, 1949, 1930, 1926
519 META ST	2014, 2010, 2005, 2000, 1996, 1993, 1971, 1968, 1964, 1961, 1957, 1953, 1949, 1940, 1930
519 META ST S	2014, 2010, 2005, 2002, 2000, 1993, 1986, 1985, 1980, 1976, 1975, 1971, 1970, 1968, 1965, 1964, 1961, 1957, 1953, 1949, 1940, 1930, 1926
519 S OXNARD BLVD	2014, 2010, 2005, 2002, 2000, 1996, 1993, 1986, 1985, 1980, 1976, 1975, 1971, 1970, 1968, 1965, 1964, 1961, 1957, 1953, 1949, 1930, 1926
520 S OXNARD BLVD	2014, 2010, 2005, 2002, 2000, 1996, 1993, 1986, 1985, 1980, 1976, 1975, 1971, 1970, 1968, 1965, 1961, 1957, 1953, 1949, 1940, 1930, 1926
521 META	2014, 2010, 2005, 2002, 2000, 1996, 1993, 1986, 1985, 1980, 1976, 1975, 1971, 1970, 1968, 1965, 1964, 1953, 1949, 1940, 1930, 1926
521 META ST	2014, 2010, 2005, 2002, 2000, 1996, 1993, 1986, 1985, 1980, 1976, 1975, 1971, 1970, 1968, 1965, 1964, 1961, 1957, 1940, 1930
522 META ST	2014, 2010, 2005, 2002, 2000, 1996, 1993, 1986, 1985, 1980, 1976, 1975, 1971, 1970, 1968, 1965, 1964, 1961, 1957, 1953, 1949, 1940, 1930
522 OXNARD BLVD S	2014, 2010, 2005, 2002, 2000, 1996, 1993, 1986, 1985, 1980, 1976, 1975, 1971, 1970, 1968, 1964, 1961, 1957, 1953, 1949, 1940, 1930, 1926
522 S OXNARD BLVD	2014, 2010, 2005, 2002, 2000, 1996, 1993, 1986, 1985, 1980, 1971, 1968, 1965, 1964, 1957, 1953, 1940, 1930, 1926

FINDINGS

Address Researched

Address Not Identified in Research Source

523 META	2014, 2010, 2005, 2002, 2000, 1996, 1993, 1986, 1985, 1980, 1976, 1975, 1971, 1970, 1968, 1965, 1964, 1961, 1953, 1940, 1930, 1926
523 META ST	2014, 2010, 2005, 2000, 1996, 1993, 1986, 1985, 1980, 1976, 1975, 1971, 1970, 1968, 1961, 1957, 1940, 1930
524 OXNARD BLVD S	2014, 2010, 2005, 2002, 2000, 1996, 1993, 1986, 1985, 1980, 1976, 1975, 1971, 1970, 1968, 1964, 1961, 1957, 1953, 1949, 1940, 1930, 1926
524 S OXNARD BLVD	2014, 2010, 2005, 2002, 2000, 1996, 1993, 1986, 1985, 1980, 1971, 1970, 1968, 1965, 1953, 1930, 1926
525 META ST	2014, 2010, 2005, 2002, 2000, 1996, 1993, 1986, 1985, 1980, 1976, 1975, 1971, 1970, 1968, 1965, 1964, 1961, 1957, 1953, 1949, 1940, 1930
526 META	2014, 2010, 2005, 2002, 2000, 1996, 1993, 1986, 1985, 1980, 1976, 1975, 1971, 1970, 1968, 1965, 1964, 1961, 1953, 1949, 1940, 1930, 1926
526 META ST	2014, 2010, 2005, 2002, 2000, 1996, 1993, 1986, 1985, 1980, 1976, 1975, 1971, 1970, 1968, 1965, 1964, 1961, 1957, 1940, 1930, 1926
527 META	2014, 2010, 2005, 2002, 2000, 1996, 1993, 1986, 1985, 1980, 1976, 1975, 1971, 1970, 1968, 1965, 1964, 1953, 1940, 1930, 1926
527 META OXNRDCL	2014, 2010, 2005, 2002, 2000, 1996, 1993, 1986, 1985, 1980, 1976, 1975, 1971, 1968, 1965, 1964, 1961, 1957, 1953, 1949, 1940, 1930, 1926
527 META ST	2014, 2010, 2005, 2002, 2000, 1996, 1993, 1985, 1971, 1970, 1968, 1961, 1957, 1940, 1930
527 OXNARD BLVD S	2014, 2010, 2005, 2002, 2000, 1996, 1993, 1986, 1985, 1980, 1976, 1975, 1971, 1970, 1968, 1964, 1961, 1957, 1953, 1949, 1940, 1930, 1926
527 S OXNARD BLVD	2014, 2010, 2005, 2002, 2000, 1996, 1993, 1986, 1985, 1980, 1975, 1971, 1970, 1968, 1965, 1957, 1953, 1940, 1930, 1926
528 META ST	2014, 2010, 2005, 2002, 2000, 1996, 1993, 1986, 1985, 1980, 1976, 1975, 1971, 1970, 1968, 1965, 1964, 1961, 1957, 1953, 1949, 1940, 1930
528 OXNARD BLVD S	2014, 2010, 2005, 2002, 2000, 1996, 1993, 1986, 1985, 1980, 1976, 1975, 1971, 1970, 1968, 1964, 1961, 1957, 1953, 1949, 1940, 1930, 1926
528 S OXNARD BLVD	2014, 2010, 2005, 2002, 2000, 1996, 1993, 1986, 1985, 1980, 1971, 1968, 1965, 1964, 1953, 1940, 1930, 1926
529 META ST	2014, 2010, 2005, 2002, 2000, 1996, 1993, 1986, 1985, 1980, 1976, 1975, 1971, 1970, 1968, 1965, 1964, 1961, 1957, 1953, 1949, 1940, 1930
530 S Oxnard Blvd	2010, 2005, 2002, 2000, 1996, 1993, 1986, 1985, 1980, 1976, 1975, 1971, 1970, 1968, 1965, 1964, 1961, 1957, 1953, 1949, 1940, 1930, 1926
530 S Oxnard Blvd	2010, 2005, 2002, 2000, 1996, 1993, 1986, 1985, 1980, 1976, 1975, 1971, 1970, 1968, 1965, 1964, 1961, 1957, 1953, 1949, 1940, 1930, 1926
531 E META ST	2014, 2010, 2005, 2002, 2000, 1996, 1993, 1986, 1985, 1980, 1976, 1975, 1971, 1970, 1968, 1965, 1964, 1961, 1957, 1953, 1949, 1940, 1926
531 OXNARD BLVD S	2014, 2010, 2005, 2002, 2000, 1996, 1993, 1986, 1985, 1980, 1976, 1975, 1971, 1970, 1968, 1964, 1961, 1957, 1953, 1949, 1940, 1930, 1926
531 S OXNARD BLVD	2014, 2010, 2005, 2002, 2000, 1996, 1993, 1986, 1985, 1980, 1975, 1971, 1968, 1965, 1953, 1940, 1930, 1926
532 META ST	2014, 2010, 2005, 2002, 2000, 1996, 1993, 1986, 1985, 1980, 1976, 1975, 1971, 1970, 1968, 1965, 1964, 1961, 1957, 1953, 1940, 1930
532 OXNARD BLVD S	2014, 2010, 2005, 2002, 2000, 1996, 1993, 1986, 1985, 1980, 1976, 1975, 1971, 1970, 1968, 1964, 1961, 1957, 1953, 1949, 1940, 1930, 1926
532 S OXNARD 14	2014, 2010, 2005, 2002, 2000, 1996, 1993, 1986, 1985, 1980, 1976, 1975, 1971, 1970, 1968, 1965, 1964, 1961, 1957, 1953, 1949, 1930, 1926

FINDINGS

Address Researched

Address Not Identified in Research Source

532 S OXNARD 81	2014, 2010, 2005, 2002, 2000, 1996, 1986, 1985, 1980, 1976, 1975, 1971, 1970, 1968, 1965, 1964, 1961, 1957, 1953, 1949, 1940, 1930, 1926
532 S OXNARD B 101	2014, 2010, 2005, 2002, 2000, 1996, 1993, 1986, 1985, 1980, 1976, 1975, 1971, 1968, 1965, 1964, 1961, 1957, 1953, 1949, 1940, 1930, 1926
532 S OXNARD BLVD	2014, 2010, 2005, 2002, 2000, 1996, 1993, 1985, 1971, 1970, 1968, 1965, 1957, 1953, 1940, 1930, 1926
532 S Oxnard Blvd	2014, 2010, 2002, 2000, 1996, 1993, 1986, 1985, 1980, 1976, 1975, 1971, 1970, 1968, 1965, 1964, 1961, 1957, 1953, 1949, 1940, 1930, 1926
532 S Oxnard Blvd	2014, 2010, 2002, 2000, 1996, 1993, 1986, 1985, 1980, 1976, 1975, 1971, 1970, 1968, 1965, 1964, 1961, 1957, 1953, 1949, 1940, 1930, 1926
533 OXNARD BLVD S	2014, 2010, 2005, 2002, 2000, 1996, 1993, 1986, 1985, 1980, 1976, 1975, 1971, 1970, 1968, 1964, 1961, 1957, 1953, 1949, 1940, 1930, 1926
533 S OXNARD BLVD	2014, 2010, 2005, 2002, 2000, 1996, 1993, 1986, 1985, 1980, 1975, 1971, 1970, 1968, 1965, 1964, 1953, 1949, 1940, 1930, 1926
535 META	2014, 2010, 2005, 2002, 2000, 1996, 1993, 1986, 1985, 1980, 1976, 1975, 1971, 1970, 1968, 1965, 1964, 1953, 1949, 1940, 1930, 1926
535 META ST	2014, 2010, 2005, 2000, 1996, 1993, 1986, 1985, 1980, 1975, 1971, 1968, 1961, 1957, 1940, 1930
535 S META	2014, 2010, 2005, 2002, 2000, 1996, 1993, 1986, 1985, 1980, 1976, 1975, 1971, 1970, 1968, 1965, 1961, 1957, 1953, 1949, 1940, 1930, 1926
536 S OXNARD BLVD	2014, 2010, 2005, 2002, 2000, 1996, 1971, 1970, 1968, 1965, 1964, 1961, 1957, 1953, 1949, 1940, 1930, 1926
536 S Oxnard Blvd	2014, 2010, 2002, 2000, 1996, 1993, 1986, 1985, 1980, 1976, 1975, 1971, 1970, 1968, 1965, 1964, 1961, 1957, 1953, 1949, 1940, 1930, 1926
536 S Oxnard Blvd	2014, 2010, 2002, 2000, 1996, 1993, 1986, 1985, 1980, 1976, 1975, 1971, 1970, 1968, 1965, 1964, 1961, 1957, 1953, 1949, 1940, 1930, 1926
537 META	2014, 2010, 2005, 2002, 2000, 1996, 1993, 1986, 1985, 1980, 1976, 1975, 1971, 1970, 1968, 1965, 1964, 1961, 1957, 1953, 1940, 1930, 1926
537 META ST	2014, 2010, 2005, 2002, 2000, 1996, 1993, 1986, 1985, 1980, 1976, 1975, 1971, 1970, 1968, 1965, 1964, 1961, 1957, 1940, 1930
538 S OXNARD BLVD	2014, 2010, 2005, 2002, 2000, 1996, 1993, 1986, 1985, 1980, 1976, 1975, 1971, 1970, 1968, 1965, 1964, 1961, 1953, 1949, 1940, 1930, 1926
540 E META ST	2014, 2010, 2005, 2002, 2000, 1996, 1993, 1986, 1985, 1980, 1976, 1975, 1971, 1970, 1968, 1964, 1949, 1940, 1930, 1926
540 OXNARD BLVD S	2014, 2010, 2005, 2002, 2000, 1996, 1993, 1986, 1985, 1980, 1976, 1975, 1971, 1970, 1968, 1964, 1961, 1957, 1953, 1949, 1940, 1930, 1926
540 S OXNARD 81	2014, 2010, 2005, 2002, 2000, 1996, 1985, 1980, 1976, 1975, 1971, 1970, 1968, 1965, 1964, 1961, 1957, 1953, 1949, 1940, 1930, 1926
540 S OXNARD B I	2014, 2010, 2005, 2002, 2000, 1996, 1993, 1986, 1985, 1980, 1976, 1971, 1970, 1968, 1965, 1964, 1961, 1957, 1953, 1949, 1940, 1930, 1926
540 S OXNARD BLVD	2014, 2010, 2005, 2002, 2000, 1996, 1986, 1971, 1968, 1965, 1953, 1949, 1940, 1930, 1926
540 S Oxnard Blvd	2014, 2010, 2002, 2000, 1996, 1993, 1986, 1985, 1980, 1976, 1975, 1971, 1970, 1968, 1965, 1964, 1961, 1957, 1953, 1949, 1940, 1930, 1926
540 S Oxnard Blvd	2014, 2010, 2002, 2000, 1996, 1993, 1986, 1985, 1980, 1976, 1975, 1971, 1970, 1968, 1965, 1964, 1961, 1957, 1953, 1949, 1940, 1930, 1926
542 META	2014, 2010, 2005, 2002, 2000, 1996, 1993, 1986, 1985, 1980, 1976, 1975, 1971, 1970, 1968, 1965, 1964, 1953, 1949, 1940, 1930, 1926

FINDINGS

Address Researched

Address Not Identified in Research Source

542 META ST	2014, 2010, 2005, 2002, 2000, 1996, 1993, 1986, 1985, 1980, 1976, 1975, 1971, 1970, 1968, 1965, 1964, 1961, 1957, 1940, 1930
543 S OXNARD BLVD	2014, 2010, 2005, 2002, 2000, 1996, 1993, 1986, 1985, 1980, 1975, 1971, 1970, 1968, 1965, 1964, 1961, 1953, 1940, 1930, 1926
544 E META ST	2014, 2010, 2005, 2002, 2000, 1996, 1993, 1986, 1985, 1980, 1976, 1975, 1971, 1970, 1968, 1965, 1964, 1926
544 META	2014, 2010, 2005, 2002, 2000, 1996, 1993, 1986, 1985, 1980, 1976, 1975, 1971, 1970, 1968, 1965, 1964, 1957, 1953, 1949, 1940, 1930, 1926
544 META ST	2014, 2010, 2005, 2002, 2000, 1996, 1993, 1986, 1980, 1975, 1971, 1968, 1961, 1957, 1949, 1930
544 S OXNARD BLVD	2014, 2010, 2005, 2002, 2000, 1996, 1993, 1986, 1985, 1980, 1976, 1975, 1971, 1970, 1968, 1965, 1964, 1961, 1953, 1940, 1930, 1926
545 E META ST	2014, 2010, 2005, 2002, 2000, 1996, 1993, 1986, 1985, 1980, 1976, 1975, 1971, 1970, 1968, 1940, 1926
545 META	2014, 2010, 2005, 2002, 2000, 1996, 1993, 1986, 1985, 1980, 1976, 1975, 1971, 1970, 1968, 1965, 1964, 1957, 1953, 1949, 1940, 1930, 1926
545 META ST	2014, 2010, 2005, 2002, 2000, 1996, 1993, 1986, 1985, 1980, 1975, 1971, 1970, 1968, 1961, 1957, 1949, 1940, 1930, 1926
545 OXNARD BLVD S	2014, 2010, 2005, 2002, 2000, 1996, 1993, 1986, 1985, 1980, 1976, 1975, 1971, 1970, 1968, 1964, 1961, 1957, 1953, 1949, 1940, 1930, 1926
545 S OXNARD BLVD	2014, 2010, 2005, 2002, 2000, 1996, 1993, 1971, 1970, 1968, 1965, 1953, 1949, 1940, 1930, 1926
545 S Oxnard Blvd	2014, 2002, 2000, 1996, 1993, 1986, 1985, 1980, 1976, 1975, 1971, 1970, 1968, 1965, 1964, 1961, 1957, 1953, 1949, 1940, 1930, 1926
545 S Oxnard Blvd	2014, 2002, 2000, 1996, 1993, 1986, 1985, 1980, 1976, 1975, 1971, 1970, 1968, 1965, 1964, 1961, 1957, 1953, 1949, 1940, 1930, 1926
546 OXNARD BLVD S	2014, 2010, 2005, 2002, 2000, 1996, 1993, 1986, 1985, 1980, 1976, 1975, 1971, 1970, 1968, 1964, 1961, 1957, 1953, 1949, 1940, 1930, 1926
546 S OXNARD 81	2014, 2010, 2005, 2002, 2000, 1996, 1993, 1985, 1980, 1976, 1975, 1971, 1970, 1968, 1965, 1964, 1961, 1957, 1953, 1949, 1940, 1930, 1926
546 S OXNARD BLVD	2014, 2010, 2005, 2002, 2000, 1996, 1971, 1970, 1968, 1965, 1957, 1953, 1940, 1930, 1926
547 S OXNARD BLVD	2014, 2010, 2005, 2002, 2000, 1996, 1993, 1986, 1985, 1980, 1976, 1975, 1971, 1970, 1968, 1965, 1964, 1961, 1957, 1953, 1949, 1930, 1926
548 META	2014, 2010, 2005, 2002, 2000, 1996, 1993, 1986, 1985, 1980, 1976, 1975, 1971, 1970, 1968, 1965, 1957, 1953, 1949, 1940, 1930, 1926
548 META ST	2014, 2010, 2005, 2002, 2000, 1996, 1993, 1986, 1985, 1980, 1975, 1971, 1968, 1964, 1961, 1957, 1940, 1930, 1926
548 S OXNARD BLVD	2014, 2010, 2005, 2002, 2000, 1996, 1993, 1986, 1985, 1980, 1976, 1975, 1971, 1970, 1968, 1965, 1964, 1961, 1957, 1953, 1940, 1930, 1926
549 META	2014, 2010, 2005, 2002, 2000, 1996, 1993, 1986, 1985, 1980, 1976, 1975, 1971, 1970, 1968, 1965, 1964, 1957, 1953, 1949, 1940, 1930, 1926
549 META ST	2014, 2010, 2005, 2002, 2000, 1996, 1993, 1986, 1985, 1980, 1976, 1975, 1971, 1970, 1968, 1965, 1964, 1961, 1957, 1940, 1930, 1926
550 OXNARD BLVD S	2014, 2010, 2005, 2002, 2000, 1996, 1993, 1986, 1985, 1980, 1976, 1975, 1971, 1970, 1968, 1964, 1961, 1957, 1953, 1949, 1940, 1930, 1926
550 S OXNARD BLVD	2014, 2010, 2005, 2002, 2000, 1996, 1971, 1970, 1968, 1965, 1957, 1953, 1949, 1940, 1930, 1926

FINDINGS

<u>Address Researched</u>	<u>Address Not Identified in Research Source</u>
550 S Oxnard Blvd	2002, 2000, 1996, 1993, 1986, 1985, 1980, 1976, 1975, 1971, 1970, 1968, 1965, 1964, 1961, 1957, 1953, 1949, 1940, 1930, 1926
550 S Oxnard Blvd	2002, 2000, 1996, 1993, 1986, 1985, 1980, 1976, 1975, 1971, 1970, 1968, 1965, 1964, 1961, 1957, 1953, 1949, 1940, 1930, 1926
555 OXNARD BLVD S	2014, 2010, 2005, 2002, 2000, 1996, 1993, 1986, 1985, 1980, 1976, 1975, 1971, 1970, 1968, 1964, 1961, 1957, 1953, 1949, 1940, 1930, 1926
555 S OXNARD BLVD	2014, 2010, 2005, 2002, 2000, 1996, 1993, 1986, 1985, 1980, 1975, 1971, 1970, 1968, 1965, 1964, 1953, 1949, 1940, 1930, 1926
557 E META ST	2014, 2010, 2005, 2002, 2000, 1996, 1993, 1986, 1985, 1980, 1976, 1975, 1971, 1968, 1926
558 E META ST	2014, 2010, 2005, 2002, 2000, 1996, 1993, 1986, 1985, 1980, 1976, 1975, 1971, 1970, 1968, 1930, 1926
559 E META ST	2014, 2010, 2005, 2002, 2000, 1996, 1993, 1986, 1985, 1980, 1976, 1975, 1971, 1970, 1968, 1961, 1957, 1953, 1949, 1940, 1930, 1926
559 OXNARD BLVD S	2014, 2010, 2005, 2002, 2000, 1996, 1993, 1986, 1985, 1980, 1976, 1975, 1971, 1970, 1968, 1964, 1961, 1957, 1953, 1949, 1940, 1930, 1926
559 S OXNARD BLVD	2014, 2010, 2005, 2002, 2000, 1996, 1993, 1986, 1985, 1980, 1976, 1975, 1971, 1968, 1965, 1953, 1940, 1930, 1926
560 E META ST	2014, 2010, 2005, 2002, 2000, 1996, 1993, 1986, 1985, 1980, 1976, 1975, 1971, 1970, 1968, 1965, 1964, 1961, 1957, 1953, 1949, 1940, 1926
564 E META ST	2014, 2010, 2005, 2002, 2000, 1996, 1993, 1986, 1985, 1980, 1976, 1975, 1971, 1970, 1968, 1961, 1940, 1926
566 E META ST	2014, 2010, 2005, 2002, 2000, 1996, 1993, 1986, 1985, 1980, 1976, 1975, 1971, 1970, 1968, 1964, 1961, 1957, 1940, 1926
568 E META ST	2014, 2010, 2005, 2002, 2000, 1996, 1993, 1986, 1985, 1980, 1976, 1975, 1971, 1970, 1968, 1964, 1961, 1957, 1940, 1926
570 E META ST	2014, 2010, 2005, 2002, 2000, 1996, 1993, 1986, 1985, 1980, 1976, 1975, 1971, 1970, 1968, 1964, 1961, 1957, 1940, 1930, 1926
584 E META ST	2014, 2010, 2005, 2002, 2000, 1996, 1993, 1986, 1985, 1980, 1976, 1975, 1971, 1970, 1968, 1965, 1964, 1961, 1957, 1926
585 E META ST	2014, 2010, 2005, 2002, 2000, 1996, 1993, 1986, 1985, 1980, 1976, 1975, 1971, 1970, 1968, 1961, 1957, 1940, 1930, 1926
592 E META ST	2014, 2010, 2005, 2002, 2000, 1996, 1993, 1986, 1985, 1980, 1976, 1975, 1971, 1970, 1968, 1965, 1964, 1961, 1957, 1953, 1949, 1940, 1926
596 E META ST	2014, 2010, 2005, 2002, 2000, 1996, 1993, 1986, 1985, 1980, 1976, 1975, 1971, 1970, 1968, 1965, 1964, 1961, 1957, 1953, 1949, 1940, 1926
600 META	2014, 2010, 2005, 2002, 2000, 1996, 1993, 1986, 1985, 1980, 1976, 1975, 1971, 1970, 1968, 1965, 1964, 1957, 1953, 1949, 1940, 1930, 1926
600 META ST	2014, 2010, 2005, 2002, 2000, 1996, 1971, 1968, 1961, 1957, 1953, 1949, 1940, 1930
600 META ST S	2014, 2010, 2005, 2002, 2000, 1993, 1986, 1985, 1980, 1976, 1975, 1971, 1970, 1968, 1965, 1964, 1961, 1957, 1953, 1949, 1940, 1930, 1926
600 OXNARD BLVD S	2014, 2010, 2005, 2002, 2000, 1996, 1993, 1986, 1985, 1980, 1976, 1975, 1971, 1970, 1968, 1964, 1961, 1957, 1953, 1949, 1940, 1930, 1926
600 S OXNARD BLVD	2014, 2010, 2005, 2002, 2000, 1996, 1985, 1971, 1970, 1968, 1965, 1953, 1949, 1940, 1930, 1926
600 S Oxnard Blvd	2002, 2000, 1996, 1993, 1986, 1985, 1980, 1976, 1975, 1971, 1970, 1968, 1965, 1964, 1961, 1957, 1953, 1949, 1940, 1930, 1926

FINDINGS

Address Researched

Address Not Identified in Research Source

600 S Oxnard Blvd	2002, 2000, 1996, 1993, 1986, 1985, 1980, 1976, 1975, 1971, 1970, 1968, 1965, 1964, 1961, 1957, 1953, 1949, 1940, 1930, 1926
601 OXNARD BLVD S	2014, 2010, 2005, 2002, 2000, 1996, 1993, 1986, 1985, 1980, 1976, 1975, 1971, 1970, 1968, 1964, 1961, 1957, 1953, 1949, 1940, 1930, 1926
601 S OXNARD 81	2014, 2010, 2005, 2002, 2000, 1996, 1986, 1985, 1980, 1976, 1975, 1971, 1970, 1968, 1965, 1964, 1961, 1957, 1953, 1949, 1940, 1930, 1926
601 S Oxnard Blvd	2005, 2002, 2000, 1996, 1993, 1986, 1985, 1980, 1976, 1975, 1971, 1970, 1968, 1965, 1964, 1961, 1957, 1953, 1949, 1940, 1930, 1926
601 S Oxnard Blvd	2005, 2002, 2000, 1996, 1993, 1986, 1985, 1980, 1976, 1975, 1971, 1970, 1968, 1965, 1964, 1961, 1957, 1953, 1949, 1940, 1930, 1926
601 S OXNARD BLVD	2014, 2010, 2005, 2002, 2000, 1996, 1993, 1971, 1968, 1965, 1957, 1953, 1940, 1930, 1926
602 META ST	2014, 2010, 2005, 2002, 2000, 1996, 1993, 1986, 1985, 1980, 1976, 1975, 1971, 1970, 1968, 1965, 1964, 1961, 1957, 1953, 1949, 1940, 1930
604 OXNARD BLVD S	2014, 2010, 2005, 2002, 2000, 1996, 1993, 1986, 1985, 1980, 1976, 1975, 1971, 1970, 1968, 1964, 1961, 1957, 1953, 1949, 1940, 1930, 1926
604 S OXNARD BLVD	2014, 2010, 2005, 2002, 2000, 1996, 1993, 1986, 1985, 1980, 1971, 1968, 1965, 1953, 1940, 1930, 1926
605 OXNARD BLVD S	2014, 2010, 2005, 2002, 2000, 1996, 1993, 1986, 1985, 1980, 1976, 1975, 1971, 1970, 1968, 1964, 1961, 1957, 1953, 1949, 1940, 1930, 1926
605 S OXNARD BLVD	2014, 2010, 2005, 2002, 2000, 1996, 1985, 1980, 1975, 1971, 1970, 1968, 1965, 1964, 1957, 1953, 1949, 1940, 1930, 1926
605 S Oxnard Blvd	2014, 2010, 2002, 2000, 1996, 1993, 1986, 1985, 1980, 1976, 1975, 1971, 1970, 1968, 1965, 1964, 1961, 1957, 1953, 1949, 1940, 1930, 1926
605 S Oxnard Blvd	2014, 2010, 2002, 2000, 1996, 1993, 1986, 1985, 1980, 1976, 1975, 1971, 1970, 1968, 1965, 1964, 1961, 1957, 1953, 1949, 1940, 1930, 1926
606 META	2014, 2010, 2005, 2002, 2000, 1996, 1993, 1986, 1985, 1980, 1976, 1975, 1971, 1970, 1968, 1965, 1964, 1961, 1953, 1949, 1940, 1930, 1926
606 META ST	2014, 2010, 2005, 2002, 2000, 1996, 1993, 1986, 1985, 1980, 1976, 1975, 1971, 1970, 1968, 1965, 1964, 1961, 1957, 1940, 1930
607 S OXNARD BLVD	2014, 2010, 2005, 2002, 2000, 1996, 1993, 1986, 1985, 1980, 1976, 1975, 1971, 1970, 1968, 1965, 1964, 1961, 1953, 1940, 1930, 1926
608 E META ST	2014, 2010, 2005, 2002, 2000, 1996, 1993, 1986, 1985, 1980, 1976, 1975, 1971, 1970, 1968, 1926
608 OXNARD BLVD S	2014, 2010, 2005, 2002, 2000, 1996, 1993, 1986, 1985, 1980, 1976, 1975, 1971, 1970, 1968, 1964, 1961, 1957, 1953, 1949, 1940, 1930, 1926
608 S OXNARD BLVD	2014, 2010, 2005, 2002, 2000, 1996, 1993, 1986, 1985, 1980, 1971, 1968, 1965, 1953, 1940, 1930, 1926
609 OXNARD BLVD S	2014, 2010, 2005, 2002, 2000, 1996, 1993, 1986, 1985, 1980, 1976, 1975, 1971, 1970, 1968, 1964, 1961, 1957, 1953, 1949, 1940, 1930, 1926
609 S OXNARD BLVD	2014, 2010, 2005, 2002, 2000, 1996, 1971, 1968, 1965, 1953, 1940, 1930, 1926
609 S Oxnard Blvd	2014, 2010, 2002, 2000, 1996, 1993, 1986, 1985, 1980, 1976, 1975, 1971, 1970, 1968, 1965, 1964, 1961, 1957, 1953, 1949, 1940, 1930, 1926
609 S Oxnard Blvd	2014, 2010, 2002, 2000, 1996, 1993, 1986, 1985, 1980, 1976, 1975, 1971, 1970, 1968, 1965, 1964, 1961, 1957, 1953, 1949, 1940, 1930, 1926
610 META ST	2014, 2010, 2005, 2002, 2000, 1996, 1993, 1986, 1985, 1980, 1976, 1975, 1971, 1970, 1968, 1965, 1964, 1961, 1957, 1953, 1949, 1940, 1930

FINDINGS

Address Researched

Address Not Identified in Research Source

610 S OXNARD BLVD	2014, 2010, 2005, 2002, 2000, 1996, 1971, 1970, 1968, 1965, 1964, 1961, 1957, 1953, 1949, 1940, 1930, 1926
610 S Oxnard Blvd	2002, 2000, 1996, 1993, 1986, 1985, 1980, 1976, 1975, 1971, 1970, 1968, 1965, 1964, 1961, 1957, 1953, 1949, 1940, 1930, 1926
610 S Oxnard Blvd	2002, 2000, 1996, 1993, 1986, 1985, 1980, 1976, 1975, 1971, 1970, 1968, 1965, 1964, 1961, 1957, 1953, 1949, 1940, 1930, 1926
611 OXNARD BLVD S	2014, 2010, 2005, 2002, 2000, 1996, 1993, 1986, 1985, 1980, 1976, 1975, 1971, 1970, 1968, 1964, 1961, 1957, 1953, 1949, 1940, 1930, 1926
611 S OXNARD BLVD	2014, 2010, 2005, 2002, 2000, 1996, 1971, 1970, 1968, 1965, 1964, 1953, 1940, 1930, 1926
611 S Oxnard Blvd	2014, 2010, 2002, 2000, 1996, 1993, 1986, 1985, 1980, 1976, 1975, 1971, 1970, 1968, 1965, 1964, 1961, 1957, 1953, 1949, 1940, 1930, 1926
611 S Oxnard Blvd	2014, 2010, 2002, 2000, 1996, 1993, 1986, 1985, 1980, 1976, 1975, 1971, 1970, 1968, 1965, 1964, 1961, 1957, 1953, 1949, 1940, 1930, 1926
612 META ST	2014, 2010, 2005, 2002, 2000, 1996, 1993, 1986, 1985, 1980, 1976, 1975, 1971, 1970, 1968, 1965, 1964, 1961, 1957, 1953, 1949, 1940, 1930
612 OXNARD BLVD S	2014, 2010, 2005, 2002, 2000, 1996, 1993, 1986, 1985, 1980, 1976, 1975, 1971, 1970, 1968, 1964, 1961, 1957, 1953, 1949, 1940, 1930, 1926
612 S OXNARD BLVD	2014, 2010, 2005, 2002, 2000, 1996, 1971, 1970, 1968, 1965, 1964, 1957, 1953, 1940, 1930, 1926
612 S Oxnard Blvd	2002, 2000, 1996, 1993, 1986, 1985, 1980, 1976, 1975, 1971, 1970, 1968, 1965, 1964, 1961, 1957, 1953, 1949, 1940, 1930, 1926
612 S Oxnard Blvd	2002, 2000, 1996, 1993, 1986, 1985, 1980, 1976, 1975, 1971, 1970, 1968, 1965, 1964, 1961, 1957, 1953, 1949, 1940, 1930, 1926
613 OXNARD BLVD S	2014, 2010, 2005, 2002, 2000, 1996, 1993, 1986, 1985, 1980, 1976, 1975, 1971, 1970, 1968, 1964, 1961, 1957, 1953, 1949, 1940, 1930, 1926
613 S OXNARD BLVD	2014, 2010, 2005, 2002, 2000, 1996, 1993, 1986, 1985, 1980, 1971, 1968, 1965, 1953, 1940, 1930, 1926
613 S Oxnard Blvd	2005, 2002, 2000, 1996, 1993, 1986, 1985, 1980, 1976, 1975, 1971, 1970, 1968, 1965, 1964, 1961, 1957, 1953, 1949, 1940, 1930, 1926
613 S Oxnard Blvd	2005, 2002, 2000, 1996, 1993, 1986, 1985, 1980, 1976, 1975, 1971, 1970, 1968, 1965, 1964, 1961, 1957, 1953, 1949, 1940, 1930, 1926
615 META	2014, 2010, 2005, 2002, 2000, 1996, 1993, 1986, 1985, 1980, 1976, 1975, 1971, 1970, 1968, 1965, 1964, 1961, 1953, 1949, 1940, 1930, 1926
615 META ST	2014, 2010, 2005, 2002, 2000, 1996, 1993, 1986, 1985, 1980, 1976, 1975, 1971, 1970, 1968, 1965, 1964, 1961, 1957, 1949, 1940, 1930, 1926
615 OXNARD BLVD S	2014, 2010, 2005, 2002, 2000, 1996, 1993, 1986, 1985, 1980, 1976, 1975, 1971, 1970, 1968, 1964, 1961, 1957, 1953, 1949, 1940, 1930, 1926
615 S OXNARD BLVD	2014, 2010, 2005, 2002, 2000, 1996, 1993, 1986, 1985, 1980, 1971, 1970, 1968, 1965, 1953, 1940, 1930, 1926
616 META	2014, 2010, 2005, 2002, 2000, 1996, 1993, 1986, 1985, 1980, 1976, 1975, 1971, 1970, 1968, 1965, 1964, 1961, 1953, 1949, 1940, 1930, 1926
616 META ST	2014, 2010, 2005, 2002, 2000, 1996, 1993, 1986, 1985, 1980, 1976, 1975, 1971, 1970, 1968, 1965, 1964, 1961, 1957, 1940, 1930
616 S OXNARD BLVD	2014, 2010, 2005, 2002, 2000, 1996, 1993, 1986, 1985, 1980, 1976, 1975, 1971, 1970, 1968, 1965, 1964, 1961, 1957, 1953, 1940, 1930, 1926
617 META ST	2014, 2010, 2005, 2002, 2000, 1996, 1993, 1986, 1985, 1980, 1976, 1975, 1971, 1970, 1968, 1965, 1964, 1961, 1957, 1953, 1949, 1940, 1930

FINDINGS

<u>Address Researched</u>	<u>Address Not Identified in Research Source</u>
619 META ST	2014, 2010, 2005, 2002, 2000, 1996, 1993, 1986, 1985, 1980, 1976, 1975, 1971, 1970, 1968, 1965, 1964, 1961, 1957, 1953, 1949, 1940, 1930
620 E META ST	2014, 2010, 2005, 2002, 2000, 1996, 1993, 1986, 1985, 1980, 1976, 1975, 1971, 1970, 1968, 1964, 1949, 1940, 1926
620 META	2014, 2010, 2005, 2002, 2000, 1996, 1993, 1986, 1985, 1980, 1976, 1975, 1971, 1970, 1968, 1965, 1964, 1953, 1940, 1930, 1926
620 META ST	2014, 2010, 2005, 2002, 2000, 1996, 1993, 1986, 1985, 1980, 1975, 1971, 1970, 1968, 1964, 1961, 1957, 1940, 1930
620 OXNARD BLVD S	2014, 2010, 2005, 2002, 2000, 1996, 1993, 1986, 1985, 1980, 1976, 1975, 1971, 1970, 1968, 1964, 1961, 1957, 1953, 1949, 1940, 1930, 1926
620 S META ST	2014, 2010, 2005, 2002, 2000, 1996, 1993, 1986, 1985, 1980, 1976, 1975, 1971, 1970, 1968, 1965, 1964, 1961, 1957, 1953, 1949, 1930, 1926
620 S OXNARD BLVD	2014, 2010, 2005, 2002, 2000, 1996, 1975, 1971, 1970, 1968, 1965, 1953, 1940, 1930, 1926
620 S Oxnard Blvd	2014, 2010, 2002, 2000, 1996, 1993, 1986, 1985, 1980, 1976, 1975, 1971, 1970, 1968, 1965, 1964, 1961, 1957, 1953, 1949, 1940, 1930, 1926
620 S Oxnard Blvd	2014, 2010, 2002, 2000, 1996, 1993, 1986, 1985, 1980, 1976, 1975, 1971, 1970, 1968, 1965, 1964, 1961, 1957, 1953, 1949, 1940, 1930, 1926
621 META	2014, 2010, 2005, 2002, 2000, 1996, 1993, 1986, 1985, 1980, 1976, 1975, 1971, 1970, 1968, 1965, 1964, 1961, 1953, 1949, 1940, 1930, 1926
621 META ST	2014, 2010, 2005, 2002, 2000, 1996, 1993, 1986, 1985, 1980, 1976, 1975, 1971, 1970, 1968, 1965, 1964, 1961, 1957, 1949, 1940, 1930, 1926
622 E META ST	2014, 2010, 2005, 2002, 2000, 1996, 1993, 1986, 1985, 1980, 1976, 1975, 1971, 1970, 1968, 1949, 1940, 1930, 1926
622 META	2014, 2010, 2005, 2002, 2000, 1996, 1993, 1986, 1985, 1980, 1976, 1975, 1971, 1970, 1968, 1965, 1964, 1957, 1953, 1949, 1940, 1930, 1926
622 META ST	2014, 2010, 2005, 2000, 1996, 1993, 1986, 1985, 1980, 1975, 1971, 1968, 1961, 1957, 1953, 1949, 1940, 1930, 1926
623 META ST	2014, 2010, 2005, 2002, 2000, 1996, 1993, 1986, 1985, 1980, 1976, 1975, 1971, 1970, 1968, 1965, 1964, 1961, 1957, 1953, 1949, 1940, 1930
623 OXNARD BLVD S	2014, 2010, 2005, 2002, 2000, 1996, 1993, 1986, 1985, 1980, 1976, 1975, 1971, 1970, 1968, 1964, 1961, 1957, 1953, 1949, 1940, 1930, 1926
623 S OXNARD BLVD	2014, 2010, 2005, 2002, 2000, 1996, 1993, 1986, 1985, 1980, 1971, 1970, 1968, 1965, 1953, 1940, 1930, 1926
624 META	2014, 2010, 2005, 2002, 2000, 1996, 1993, 1986, 1985, 1980, 1976, 1975, 1971, 1970, 1968, 1965, 1964, 1961, 1953, 1949, 1940, 1930, 1926
624 META ST	2014, 2010, 2005, 2002, 2000, 1996, 1993, 1986, 1985, 1980, 1976, 1975, 1971, 1970, 1968, 1965, 1964, 1961, 1957, 1940, 1930
625 OXNARD BLVD S	2014, 2010, 2005, 2002, 2000, 1996, 1993, 1986, 1985, 1980, 1976, 1975, 1971, 1970, 1968, 1964, 1961, 1957, 1953, 1949, 1940, 1930, 1926
625 S OXNARD BLVD	2014, 2010, 2005, 2002, 2000, 1996, 1993, 1986, 1985, 1980, 1971, 1968, 1965, 1953, 1940, 1930, 1926
626 OXNARD BLVD S	2014, 2010, 2005, 2002, 2000, 1996, 1993, 1986, 1985, 1980, 1976, 1975, 1971, 1970, 1968, 1964, 1961, 1957, 1953, 1949, 1940, 1930, 1926
626 S OXNARD B 6	2014, 2010, 2005, 2002, 2000, 1996, 1993, 1986, 1980, 1976, 1975, 1971, 1970, 1968, 1965, 1964, 1961, 1957, 1953, 1949, 1940, 1930, 1926
626 S OXNARD BLVD	2014, 2010, 2005, 2002, 2000, 1996, 1985, 1971, 1970, 1968, 1965, 1964, 1953, 1940, 1930, 1926

FINDINGS

Address Researched

Address Not Identified in Research Source

626 S Oxnard Blvd	2010, 2005, 2002, 2000, 1996, 1993, 1986, 1985, 1980, 1976, 1975, 1971, 1970, 1968, 1965, 1964, 1961, 1957, 1953, 1949, 1940, 1930, 1926
626 S Oxnard Blvd	2010, 2005, 2002, 2000, 1996, 1993, 1986, 1985, 1980, 1976, 1975, 1971, 1970, 1968, 1965, 1964, 1961, 1957, 1953, 1949, 1940, 1930, 1926
627 META ST	2014, 2010, 2005, 2002, 2000, 1996, 1993, 1986, 1985, 1980, 1976, 1975, 1971, 1970, 1968, 1965, 1964, 1961, 1957, 1953, 1949, 1940, 1930
628 META	2014, 2010, 2005, 2002, 2000, 1996, 1993, 1986, 1985, 1980, 1976, 1975, 1971, 1970, 1968, 1965, 1964, 1961, 1953, 1949, 1940, 1930, 1926
628 META ST	2014, 2010, 2005, 2002, 2000, 1996, 1993, 1986, 1985, 1980, 1976, 1975, 1971, 1970, 1968, 1965, 1964, 1961, 1957, 1940, 1930
629 META	2014, 2010, 2005, 2002, 2000, 1996, 1993, 1986, 1985, 1980, 1976, 1975, 1971, 1970, 1968, 1965, 1964, 1957, 1953, 1949, 1940, 1930, 1926
629 META ST	2014, 2010, 2005, 2000, 1996, 1993, 1986, 1985, 1980, 1975, 1971, 1970, 1968, 1964, 1961, 1957, 1940, 1930
629 OXNARD BLVD S	2014, 2010, 2005, 2002, 2000, 1996, 1993, 1986, 1985, 1980, 1976, 1975, 1971, 1970, 1968, 1964, 1961, 1957, 1953, 1949, 1940, 1930, 1926
629 S OXNARD BLVD	2014, 2010, 2005, 2002, 2000, 1996, 1993, 1986, 1985, 1980, 1975, 1971, 1970, 1968, 1965, 1964, 1953, 1940, 1930, 1926
630 META ST	2014, 2010, 2005, 2002, 2000, 1996, 1993, 1986, 1985, 1980, 1976, 1975, 1971, 1970, 1968, 1965, 1964, 1961, 1957, 1953, 1949, 1940, 1930
631 META	2014, 2010, 2005, 2002, 2000, 1996, 1993, 1986, 1985, 1980, 1976, 1975, 1971, 1970, 1968, 1965, 1964, 1961, 1953, 1949, 1940, 1930, 1926
631 META ST	2014, 2010, 2005, 2002, 2000, 1996, 1993, 1986, 1985, 1980, 1976, 1975, 1971, 1970, 1968, 1965, 1964, 1961, 1957, 1940, 1930
631 OXNARD BLVD S	2014, 2010, 2005, 2002, 2000, 1996, 1993, 1986, 1985, 1980, 1976, 1975, 1971, 1970, 1968, 1964, 1961, 1957, 1953, 1949, 1940, 1930, 1926
631 S OXNARD BLVD	2014, 2010, 2005, 2002, 2000, 1996, 1993, 1986, 1985, 1980, 1971, 1970, 1968, 1965, 1964, 1953, 1940, 1930, 1926
632 E META ST	2014, 2010, 2005, 2002, 2000, 1996, 1993, 1986, 1985, 1980, 1976, 1975, 1971, 1970, 1968, 1926
633 META	2014, 2010, 2005, 2002, 2000, 1996, 1993, 1986, 1985, 1980, 1976, 1975, 1971, 1970, 1968, 1965, 1964, 1953, 1949, 1940, 1930, 1926
633 META ST	2014, 2010, 2005, 2000, 1996, 1993, 1985, 1980, 1971, 1968, 1964, 1961, 1957, 1940, 1930
633 Meta St	2014, 2010, 2002, 2000, 1996, 1993, 1986, 1985, 1980, 1976, 1975, 1971, 1970, 1968, 1965, 1964, 1961, 1957, 1953, 1949, 1940, 1930, 1926
633 Meta St	2014, 2010, 2002, 2000, 1996, 1993, 1986, 1985, 1980, 1976, 1975, 1971, 1970, 1968, 1965, 1964, 1961, 1957, 1953, 1949, 1940, 1930, 1926
633 S OXNARD 81	2014, 2010, 2005, 2002, 2000, 1996, 1986, 1985, 1980, 1976, 1975, 1971, 1970, 1968, 1965, 1964, 1961, 1957, 1953, 1949, 1940, 1930, 1926
633 S OXNARD BLVD	2014, 2010, 2005, 2002, 2000, 1996, 1993, 1980, 1976, 1975, 1971, 1970, 1968, 1965, 1964, 1961, 1957, 1953, 1949, 1940, 1930, 1926
634 META	2014, 2010, 2005, 2002, 2000, 1996, 1993, 1986, 1985, 1980, 1976, 1975, 1971, 1970, 1968, 1965, 1964, 1953, 1949, 1940, 1930, 1926
634 META ST	2014, 2010, 2005, 2002, 2000, 1996, 1993, 1986, 1985, 1980, 1976, 1975, 1971, 1970, 1968, 1965, 1964, 1961, 1957, 1940, 1930
634 OXNARD BLVD S	2014, 2010, 2005, 2002, 2000, 1996, 1993, 1986, 1985, 1980, 1976, 1975, 1971, 1970, 1968, 1964, 1961, 1957, 1953, 1949, 1940, 1930, 1926

FINDINGS

Address Researched

Address Not Identified in Research Source

634 S OXNARD BLVD	2014, 2010, 2005, 2002, 2000, 1996, 1993, 1986, 1985, 1980, 1975, 1971, 1970, 1968, 1965, 1964, 1953, 1949, 1940, 1930, 1926
635 META	2014, 2010, 2005, 2002, 2000, 1996, 1993, 1986, 1985, 1980, 1976, 1975, 1971, 1970, 1968, 1965, 1964, 1953, 1949, 1940, 1930, 1926
635 META ST	2014, 2010, 2005, 2002, 2000, 1996, 1993, 1986, 1985, 1980, 1971, 1970, 1968, 1965, 1964, 1961, 1957, 1940, 1930
635 META ST S	2014, 2010, 2005, 2002, 2000, 1993, 1986, 1985, 1980, 1976, 1975, 1971, 1970, 1968, 1965, 1964, 1961, 1957, 1953, 1949, 1940, 1930, 1926
637 OXNARD BLVD S	2014, 2010, 2005, 2002, 2000, 1996, 1993, 1986, 1985, 1980, 1976, 1975, 1971, 1970, 1968, 1964, 1961, 1957, 1953, 1949, 1940, 1930, 1926
637 S OXNARD 81	2014, 2010, 2005, 2002, 2000, 1996, 1993, 1985, 1980, 1976, 1975, 1971, 1970, 1968, 1965, 1964, 1961, 1957, 1953, 1949, 1940, 1930, 1926
637 S OXNARD BLVD	2014, 2010, 2005, 2002, 2000, 1996, 1986, 1975, 1971, 1968, 1965, 1953, 1940, 1930, 1926
637 S OXNARD SI	2014, 2010, 2005, 2002, 2000, 1996, 1993, 1986, 1980, 1976, 1975, 1971, 1970, 1968, 1965, 1964, 1961, 1957, 1953, 1949, 1940, 1930, 1926
638 META	2014, 2010, 2005, 2002, 2000, 1996, 1993, 1986, 1985, 1980, 1976, 1975, 1971, 1970, 1968, 1965, 1964, 1953, 1949, 1940, 1930, 1926
638 META ST	2014, 2010, 2005, 2002, 2000, 1996, 1993, 1985, 1971, 1970, 1968, 1964, 1961, 1957, 1940, 1930
639 META	2014, 2010, 2005, 2002, 2000, 1996, 1993, 1986, 1985, 1980, 1976, 1975, 1971, 1970, 1968, 1965, 1964, 1961, 1953, 1949, 1940, 1930, 1926
639 META ST	2014, 2010, 2005, 2002, 2000, 1996, 1993, 1986, 1985, 1980, 1976, 1975, 1971, 1970, 1968, 1965, 1964, 1961, 1957, 1949, 1940, 1930, 1926
641 OXNARD BLVD S	2014, 2010, 2005, 2002, 2000, 1996, 1993, 1986, 1985, 1980, 1976, 1975, 1971, 1970, 1968, 1964, 1961, 1957, 1953, 1949, 1940, 1930, 1926
641 S OXNARD BLVD	2014, 2010, 2005, 2002, 2000, 1996, 1993, 1986, 1985, 1980, 1976, 1975, 1971, 1970, 1968, 1965, 1964, 1953, 1940, 1930, 1926
643 META	2014, 2010, 2005, 2002, 2000, 1996, 1993, 1986, 1985, 1980, 1976, 1975, 1971, 1970, 1968, 1965, 1964, 1961, 1953, 1949, 1940, 1930, 1926
643 META ST	2014, 2010, 2005, 2002, 2000, 1996, 1993, 1986, 1985, 1980, 1976, 1975, 1971, 1970, 1968, 1965, 1964, 1961, 1957, 1940, 1930
643 OXNARD BLVD S	2014, 2010, 2005, 2002, 2000, 1996, 1993, 1986, 1985, 1980, 1976, 1975, 1971, 1970, 1968, 1964, 1961, 1957, 1953, 1949, 1940, 1930, 1926
643 S OXNARD BLVD	2014, 2010, 2005, 2002, 2000, 1996, 1993, 1986, 1985, 1980, 1975, 1971, 1970, 1968, 1965, 1964, 1953, 1940, 1930, 1926
644 E META ST	2014, 2010, 2005, 2002, 2000, 1996, 1993, 1986, 1985, 1980, 1976, 1975, 1971, 1970, 1968, 1964, 1926
644 OXNARD BLVD S	2014, 2010, 2005, 2002, 2000, 1996, 1993, 1986, 1985, 1980, 1976, 1975, 1971, 1970, 1968, 1964, 1961, 1957, 1953, 1949, 1940, 1930, 1926
644 S OXNARD BLVD	2014, 2010, 2005, 2002, 2000, 1996, 1993, 1986, 1985, 1980, 1975, 1971, 1970, 1968, 1965, 1953, 1940, 1930, 1926
645 META ST	2014, 2010, 2005, 2000, 1996, 1993, 1985, 1980, 1971, 1968, 1964, 1961, 1957, 1953, 1949, 1940, 1930, 1926
645 OXNARD BLVD S	2014, 2010, 2005, 2002, 2000, 1996, 1993, 1986, 1985, 1980, 1976, 1975, 1971, 1970, 1968, 1964, 1961, 1957, 1953, 1949, 1940, 1930, 1926
645 S OXNARD BLVD	2014, 2010, 2005, 2002, 2000, 1996, 1980, 1971, 1968, 1965, 1953, 1940, 1930, 1926

FINDINGS

Address Researched

Address Not Identified in Research Source

645 S OXNARD BT	2014, 2010, 2005, 2002, 2000, 1996, 1993, 1986, 1985, 1980, 1976, 1971, 1970, 1968, 1965, 1964, 1961, 1957, 1953, 1949, 1940, 1930, 1926
647 META	2014, 2010, 2005, 2002, 2000, 1996, 1993, 1986, 1985, 1980, 1976, 1975, 1971, 1970, 1968, 1965, 1964, 1961, 1953, 1949, 1940, 1930, 1926
647 META ST	2014, 2010, 2005, 2002, 2000, 1996, 1993, 1986, 1985, 1980, 1976, 1975, 1971, 1970, 1968, 1965, 1964, 1961, 1957, 1940, 1930
649 META ST	2014, 2010, 2005, 2002, 2000, 1996, 1993, 1986, 1985, 1976, 1975, 1971, 1970, 1968, 1965, 1964, 1961, 1957, 1953, 1949, 1940, 1930, 1926
649 META ST S	2014, 2010, 2005, 2002, 2000, 1993, 1986, 1985, 1980, 1976, 1975, 1971, 1970, 1968, 1965, 1964, 1961, 1957, 1953, 1949, 1940, 1930, 1926
649 OXNARD BLVD S	2014, 2010, 2005, 2002, 2000, 1996, 1993, 1986, 1985, 1980, 1976, 1975, 1971, 1970, 1968, 1964, 1961, 1957, 1953, 1949, 1940, 1930, 1926
649 S OXNARD BLVD	2014, 2010, 2005, 2002, 2000, 1996, 1986, 1985, 1980, 1975, 1971, 1968, 1965, 1953, 1940, 1930, 1926
650 Meta St	2002, 2000, 1996, 1993, 1986, 1985, 1980, 1976, 1975, 1971, 1970, 1968, 1965, 1964, 1961, 1957, 1953, 1949, 1940, 1930, 1926
650 Meta St	2002, 2000, 1996, 1993, 1986, 1985, 1980, 1976, 1975, 1971, 1970, 1968, 1965, 1964, 1961, 1957, 1953, 1949, 1940, 1930, 1926
650 OXNARD BLVD S	2014, 2010, 2005, 2002, 2000, 1996, 1993, 1986, 1985, 1980, 1976, 1975, 1971, 1970, 1968, 1964, 1961, 1957, 1953, 1949, 1940, 1930, 1926
650 S OXNARD BLVD	2014, 2010, 2005, 2002, 2000, 1996, 1993, 1986, 1985, 1980, 1971, 1970, 1968, 1965, 1964, 1953, 1940, 1930, 1926
651 META	2014, 2010, 2005, 2002, 2000, 1996, 1993, 1986, 1985, 1980, 1976, 1975, 1971, 1970, 1968, 1965, 1964, 1961, 1953, 1949, 1940, 1930, 1926
651 META ST	2014, 2010, 2005, 2002, 2000, 1996, 1993, 1986, 1985, 1980, 1976, 1975, 1971, 1970, 1968, 1965, 1964, 1961, 1957, 1940, 1930
653 OXNARD BLVD S	2014, 2010, 2005, 2002, 2000, 1996, 1993, 1986, 1985, 1980, 1976, 1975, 1971, 1970, 1968, 1964, 1961, 1957, 1953, 1949, 1940, 1930, 1926
654 S OXNARD BLVD	2014, 2010, 2005, 2002, 2000, 1996, 1993, 1986, 1985, 1980, 1976, 1975, 1971, 1970, 1968, 1965, 1964, 1953, 1949, 1940, 1930, 1926
655 META	2014, 2010, 2005, 2002, 2000, 1996, 1993, 1986, 1985, 1980, 1976, 1975, 1971, 1970, 1968, 1965, 1964, 1961, 1953, 1949, 1940, 1930, 1926
655 META ST	2014, 2010, 2005, 2002, 2000, 1996, 1993, 1986, 1985, 1980, 1976, 1975, 1971, 1970, 1968, 1965, 1964, 1961, 1957, 1940, 1930
656 S OXNARD BLVD	2014, 2010, 2005, 2002, 2000, 1996, 1993, 1986, 1985, 1980, 1976, 1971, 1970, 1968, 1965, 1964, 1961, 1957, 1953, 1940, 1930, 1926
658 E META ST	2014, 2010, 2005, 2002, 2000, 1996, 1993, 1986, 1985, 1980, 1976, 1975, 1971, 1970, 1968, 1926
658 META ST	2014, 2010, 2005, 2000, 1996, 1993, 1986, 1985, 1980, 1976, 1975, 1971, 1970, 1968, 1965, 1964, 1961, 1957, 1953, 1949, 1940, 1930, 1926
658 S OXNARD BLVD	2014, 2010, 2005, 2002, 2000, 1996, 1993, 1986, 1985, 1980, 1976, 1975, 1971, 1970, 1968, 1965, 1964, 1961, 1957, 1953, 1930, 1926
659 META	2014, 2010, 2005, 2002, 2000, 1996, 1993, 1986, 1985, 1980, 1976, 1975, 1971, 1970, 1968, 1965, 1964, 1961, 1953, 1949, 1940, 1930, 1926
659 META ST	2014, 2010, 2005, 2002, 2000, 1996, 1993, 1986, 1985, 1980, 1976, 1975, 1971, 1970, 1968, 1965, 1964, 1961, 1957, 1940, 1930
660 OXNARD BLVD S	2014, 2010, 2005, 2002, 2000, 1996, 1993, 1986, 1985, 1980, 1976, 1975, 1971, 1970, 1968, 1964, 1961, 1957, 1949, 1940, 1930, 1926

FINDINGS

Address Researched

660 S OXNARD BLVD

663 OXNARD BLVD S

67 W 6TH ST

670 E META ST

680 META ST

682 E META ST

692 E META ST

7 N 6TH ST

8 6TH ST E

8 W 6TH ST

96 6TH ST W

Address Not Identified in Research Source

2014, 2010, 2005, 2002, 2000, 1996, 1986, 1971, 1968, 1965, 1953, 1940, 1930, 1926

2014, 2010, 2005, 2002, 2000, 1996, 1993, 1986, 1985, 1980, 1976, 1975, 1971, 1970, 1968, 1964, 1961, 1957, 1949, 1940, 1930, 1926

2014, 2010, 2005, 2000, 1996, 1993, 1986, 1985, 1980, 1976, 1975, 1971, 1970, 1968, 1965, 1964, 1961, 1957, 1953, 1949, 1940, 1930, 1926

2014, 2010, 2005, 2002, 2000, 1996, 1993, 1986, 1985, 1980, 1976, 1975, 1971, 1970, 1968, 1940, 1926

2014, 2010, 2005, 2000, 1996, 1993, 1986, 1985, 1980, 1976, 1975, 1971, 1970, 1968, 1965, 1964, 1961, 1957, 1953, 1949, 1940, 1930, 1926

2014, 2010, 2005, 2002, 2000, 1996, 1993, 1986, 1985, 1980, 1976, 1975, 1971, 1970, 1968, 1926

2014, 2010, 2005, 2002, 2000, 1996, 1993, 1986, 1985, 1980, 1976, 1975, 1971, 1970, 1968, 1926

2014, 2010, 2005, 2002, 2000, 1996, 1986, 1985, 1980, 1976, 1975, 1971, 1970, 1968, 1965, 1964, 1961, 1957, 1953, 1949, 1940, 1930, 1926

2014, 2010, 2005, 2002, 2000, 1993, 1986, 1985, 1980, 1976, 1975, 1971, 1970, 1968, 1965, 1964, 1961, 1957, 1953, 1949, 1940, 1930, 1926

2014, 2010, 2005, 2002, 2000, 1996, 1993, 1986, 1985, 1980, 1976, 1975, 1971, 1970, 1968, 1965, 1964, 1961, 1957, 1953, 1949, 1940, 1930, 1926

2014, 2010, 2005, 2002, 2000, 1993, 1986, 1985, 1980, 1976, 1975, 1971, 1970, 1968, 1965, 1964, 1961, 1957, 1953, 1949, 1940, 1930, 1926

TARGET PROPERTY: ADDRESS NOT IDENTIFIED IN RESEARCH SOURCE

The following Target Property addresses were researched for this report, and the addresses were not identified in the research source.

Address Researched

538 Meta Street

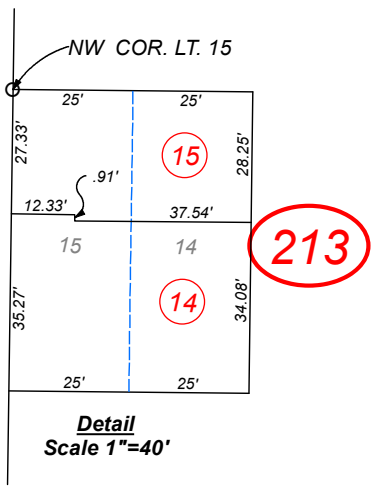
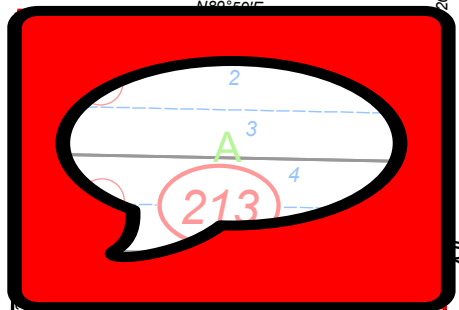
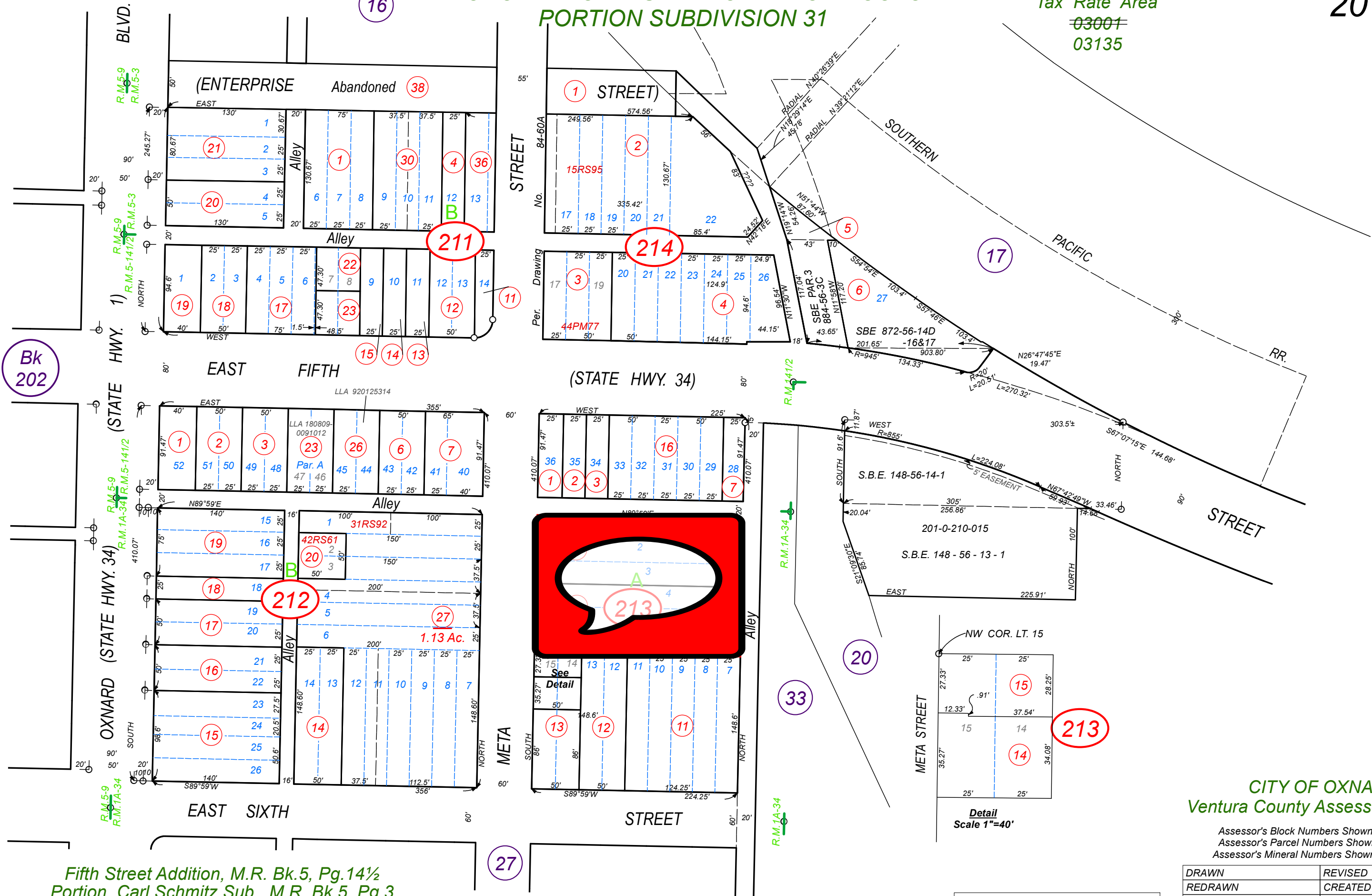
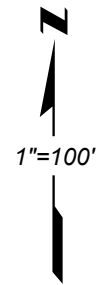
Address Not Identified in Research Source

2014, 2010, 2005, 2000, 1996, 1971, 1968, 1940, 1930

RANCHO EL RIO DE SANTA CLARA O'LA COLONIA PORTION SUBDIVISION 31

Tax Rate Area
~~03001~~
03135

201-21



Fifth Street Addition, M.R. Bk.5, Pg.14½
Portion Carl Schmitz Sub., M.R. Bk.5, Pg.3
Portion T.A. Rice Tract, M.R. Bk.1A, Pg.34
Rancho Colonia, Partition Map, Scott vs. Gonzales

CITY OF OXNARD
Ventura County Assessor's Map.

Assessor's Block Numbers Shown in Ellipses
Assessor's Parcel Numbers Shown in Circles
Assessor's Mineral Numbers Shown in Squares

DRAWN	REVISED	6-5-2019
REDRAWN	CREATED	
INKED	PLOTTED	EFFECTIVE ROLL
Compiled By Ventura County Assessor's Office		

NOTE: ASSESSOR PARCELS SHOWN ON THIS PAGE
DO NOT NECESSARILY CONSTITUTE LEGAL LOTS
CHECK WITH COUNTY SURVEYOR'S OFFICE OR
PLANNING DIVISION TO VERIFY

Property Characteristics & Values

Use the form below to look up property characteristics and values for any property in Ventura County. Fill out either the APN (Assessor's Parcel Number) **OR** the street address.



Alternatively, information is also available through



Search Tips

- Enter either an APN **OR** an Address
- When searching for an address, **enter as little information as possible.**
For example, if you are looking for 92993 West Calle La Sombra Street , just enter **92993** in the Street Number field and **calle** in the street name field
- You can enter in partial street numbers or names to get a list of addresses to choose from
- Use a city name to narrow down your search

APN:
10 digit Assessor's Parcel Number

Address:
Number Street Name Unit City

Property Identification	
Assessor Parcel Number	201-0-213-080
Property Address	Oxnard (link to Google Maps)
Last Changed	12/01/2017
Values	Click to see values (link to Tax Collector's site)

Land Use & Mapping Information			
Base Year	1989/1990	Previous Parcel Number	Unavailable
Tract Number	Unavailable	Document Number	140047901
Block Within Tract	Unavailable	Document Date	04/16/2014
Lot Number Within Tract	Unavailable	Condo Building Number	Unavailable
Map Number	201-21	Condo Unit Number	Unavailable
Zoning	Unavailable	Non-Taxable Status	Unavailable
Assessor Property Use Description			
PARKING LOTS AND PARKING GARAGES			

Property Characteristics Information			
Total Living Area (SQFT)	Unavailable	Acreage	0.38
Lot Size (SQFT)	16,818	Year Built	Unavailable

Commercial & Industrial / Multi-Residential Data			
--	--	--	--

Number of 1 Bedrooms	<i>Unavailable</i>	Gross SFBA	<i>Unavailable</i>
Number of 2 Bedrooms	<i>Unavailable</i>	Number of Buildings	<i>Unavailable</i>
Number of 3 Bedrooms	<i>Unavailable</i>	Total Units	<i>Unavailable</i>
Number of 4 Bedrooms	<i>Unavailable</i>		
Number of Studios	<i>Unavailable</i>		
Number of Townhouses	<i>Unavailable</i>		

DISCLAIMER

(Based on Revenue and Taxation Code section 408.3, subdivision (d))

Information concerning property characteristics is maintained solely for assessment purposes and is not continuously updated by the Assessor. Therefore, neither the County nor the Assessor can be held liable for errors, omissions, or approximations with respect to the data being displayed on this webpage.

Any parcel's data is subject to change based on reappraisable events discovered during the annual assessment process.

Property Characteristics & Values

Use the form below to look up property characteristics and values for any property in Ventura County. Fill out either the APN (Assessor's Parcel Number) **OR** the street address.

Alternatively, information is also available through



Search Tips

- Enter either an APN **OR** an Address
- When searching for an address, **enter as little information as possible.**
For example, if you are looking for 92993 West Calle La Sombra Street , just enter **92993** in the Street Number field and **calle** in the street name field
- You can enter in partial street numbers or names to get a list of addresses to choose from
- Use a city name to narrow down your search

APN:
10 digit Assessor's Parcel Number

Address:
Number Street Name Unit City

Property Identification	
Assessor Parcel Number	201-0-213-090
Property Address	536 S Meta Street, Oxnard (link to Google Maps)
Last Changed	12/01/2017
Values	Click to see values (link to Tax Collector's site)

Land Use & Mapping Information			
Base Year	1989/1990	Previous Parcel Number	Unavailable
Tract Number	Unavailable	Document Number	140047901
Block Within Tract	Unavailable	Document Date	04/16/2014
Lot Number Within Tract	Unavailable	Condo Building Number	Unavailable
Map Number	201-21	Condo Unit Number	Unavailable
Zoning	Unavailable	Non-Taxable Status	Unavailable
Assessor Property Use Description			
SMALL (TO 10.000 SQ FT) 1 - 2 TENANTS			

Property Characteristics Information			
Total Living Area (SQFT)	Unavailable	Acreage	0.25
Lot Size (SQFT)	11,212	Year Built	1958

Commercial & Industrial / Multi-Residential Data			
--	--	--	--

Number of 1 Bedrooms	<i>Unavailable</i>	Gross SFBA	2,580
Number of 2 Bedrooms	<i>Unavailable</i>	Number of Buildings	1
Number of 3 Bedrooms	<i>Unavailable</i>	Total Units	<i>Unavailable</i>
Number of 4 Bedrooms	<i>Unavailable</i>		
Number of Studios	<i>Unavailable</i>		
Number of Townhouses	<i>Unavailable</i>		

DISCLAIMER

(Based on Revenue and Taxation Code section 408.3, subdivision (d))

Information concerning property characteristics is maintained solely for assessment purposes and is not continuously updated by the Assessor. Therefore, neither the County nor the Assessor can be held liable for errors, omissions, or approximations with respect to the data being displayed on this webpage.

Any parcel's data is subject to change based on reappraisable events discovered during the annual assessment process.

Property Characteristics & Values

Use the form below to look up property characteristics and values for any property in Ventura County. Fill out either the APN (Assessor's Parcel Number) **OR** the street address.



Alternatively, information is also available through



Search Tips

- Enter either an APN **OR** an Address
- When searching for an address, **enter as little information as possible.**
For example, if you are looking for 92993 West Calle La Sombra Street , just enter **92993** in the Street Number field and **calle** in the street name field
- You can enter in partial street numbers or names to get a list of addresses to choose from
- Use a city name to narrow down your search

APN:
10 digit Assessor's Parcel Number

Address:
Number Street Name Unit City

Property Identification	
Assessor Parcel Number	201-0-213-100
Property Address	538 S Meta Street, Oxnard (link to Google Maps)
Last Changed	10/26/2012
Values	Click to see values (link to Tax Collector's site)

Land Use & Mapping Information			
Base Year	2013/2014	Previous Parcel Number	Unavailable
Tract Number	Unavailable	Document Number	120172718
Block Within Tract	Unavailable	Document Date	09/27/2012
Lot Number Within Tract	6	Condo Building Number	Unavailable
Map Number	001ARM034	Condo Unit Number	Unavailable
Zoning	Unavailable	Non-Taxable Status	7
Assessor Property Use Description			
NONTAXABLE - REDEVELOPMENT AGENCY			

Property Characteristics Information			
Total Living Area (SQFT)	Unavailable	Acreage	0.12
Lot Size (SQFT)	5,606	Year Built	Unavailable

DISCLAIMER
(Based on Revenue and Taxation Code section 408.3, subdivision (d))

Information concerning property characteristics is maintained solely for assessment purposes and is not continuously updated by the Assessor. Therefore, neither the County nor the Assessor can be held liable for errors, omissions, or approximations with respect to the data being displayed on this webpage.

Any parcel's data is subject to change based on reappraisable events discovered during the annual assessment process.

Property Detail Report for:



536 META ST, OXNARD, CA, 93030-

Owner Information:

Owner Name: **JUAREZ, ALEJANDRO JUAREZ, AMPARO MAGANA**
 Mailing Address: **1166 N 6TH PL, PORT HUENEME, CA, 93041-2525**
 Vesting Code: **COMPANY/CORPORATION** Phone Number:

Location Information:

Legal Description:
 County: **VENTURA** FIPS Code: **06111** Census Trct/Blk: **009100 / 2**
 APN: **201-0-213-080** Alternative APN:
 Twnshp-Rnge-Sect: **- -** Legal Book/Page: Map Ref: **-**
 Legal Lot: Legal Block: Tract No:
 Subdivison: **RICE TRACT**

Last Market Sale Information:

Sale Date: **8/16/2002** Sale Price: 1st Mtg Amount:
 Sale Doc No: **2002-0194809** Price Per SqFt: 1st Mtg Int Type:
 Transfer Doc No: **20140416-00047901** Price Per Acre: 2nd Mtg Amount:
 1st Mtg Doc No: 2nd Mtg Int Type:
 Sale Type:
 Deed Type:
 Title Company:
 Lender:
 Seller Name:

Property Characteristics:

Building Area: Total Rooms: Construction:
 Living Area: Bedrooms: Heat Type:
 Garage Area: Baths: **0** Air Cond:
 Basement Area: Fireplace: Roof Type: **508675333_234557**
 Parking Type: No of Stories: Roof Material:
 Yr Built/Effective: / Quality: Style:
 Pool Code:

Tax and Value Information:

Assessed Value: **\$169,884** Assessed Year: **2019** Est Market Val:
 Land Value: **\$169,884** Property Tax: **\$3,522** Assessor Appd Val:
 Improvement Value: Improvement %: Tax Exemption:

Site Information:

Assessor Acres: **0.38** Zoning: Land Use Code: **420**
 Assessor Lot SqFt: **16,818** No of Buildings: Land Use Desc: **COMMERCIAL LOT**
 Lot W/D: / Res/Comm Units: County Use Code: **4600**
 Calculated Acres: **0.3815** Sewer Type:
 Calculated Lot SqFt: **16,618** Water Type:

Property Detail Report for:



536 META ST, OXNARD, CA, 93030-

Owner Information:

Owner Name: **JUAREZ, ALEJANDRO JUAREZ, AMPARO MAGANA**
 Mailing Address: **1166 N 6TH PL, PORT HUENEME, CA, 93041-2525**
 Vesting Code: **COMPANY/CORPORATION** Phone Number:

Location Information:

Legal Description:
 County: **VENTURA** FIPS Code: **06111** Census Trct/Blk: **009100 / 2**
 APN: **201-0-213-090** Alternative APN:
 Twnshp-Rnge-Sect: **- -** Legal Book/Page: Map Ref: **-**
 Legal Lot: Legal Block: Tract No:
 Subdivison: **RICE TRACT**

Last Market Sale Information:

Sale Date: **8/16/2002** Sale Price: 1st Mtg Amount:
 Sale Doc No: **2002-0194809** Price Per SqFt: 1st Mtg Int Type:
 Transfer Doc No: **20140416-00047901** Price Per Acre: 2nd Mtg Amount:
 1st Mtg Doc No: 2nd Mtg Int Type:
 Sale Type:
 Deed Type:
 Title Company:
 Lender:
 Seller Name:

Property Characteristics:

Building Area: Total Rooms: Construction:
 Living Area: Bedrooms: Heat Type:
 Garage Area: Baths: **0** Air Cond:
 Basement Area: Fireplace: Roof Type: **508675333_7757**
 Parking Type: No of Stories: Roof Material:
 Yr Built/Effective: **1958 /** Quality: Style:
 Pool Code:

Tax and Value Information:

Assessed Value: **\$164,818** Assessed Year: **2019** Est Market Val:
 Land Value: **\$112,687** Property Tax: **\$3,472** Assessor Appd Val:
 Improvement Value: **\$52,131** Improvement %: **31.62** Tax Exemption:

Site Information:

Assessor Acres: **0.25** Zoning: Land Use Code: **200**
 Assessor Lot SqFt: **11,212** No of Buildings: Land Use Desc: **COMMERCIAL**
 Lot W/D: **/** Res/Comm Units: County Use Code: **5000**
 Calculated Acres: **0.2586** Sewer Type:
 Calculated Lot SqFt: **11,265** Water Type:

Property Detail Report for:



538 META ST, OXNARD, CA, 93030-

Owner Information:

Owner Name: **OXNARD COMMUNITY DEV COM**
 Mailing Address: **305 W 3RD ST, OXNARD, CA, 93030-5790**
 Vesting Code: **COMPANY/CORPORATION** Phone Number:

Location Information:

Legal Description: **BLK A LT 6 MP REF 001ARM034**
 County: **VENTURA** FIPS Code: **06111** Census Trct/Blk: **009100 / 2**
 APN: **201-0-213-100** Alternative APN:
 Twnshp-Rnge-Sect: **- -** Legal Book/Page: Map Ref: **-**
 Legal Lot: **6** Legal Block: **A** Tract No:
 Subdivison: **RICE TRACT**

Last Market Sale Information:

Sale Date: **3/14/2011** Sale Price: 1st Mtg Amount: **\$**
 Sale Doc No: **20110314-00042230** Price Per SqFt: 1st Mtg Int Type:
 Transfer Doc No: **20120927-00172718** Price Per Acre: 2nd Mtg Amount: **\$**
 1st Mtg Doc No: 2nd Mtg Int Type:
 Sale Type: **TRANSFER TAX ON DOCUMENT INDICATED AS EXEMPT**
 Deed Type: **GRANT DEED/DEED OF TRUST**
 Title Company: **NONE AVAILABLE**
 Lender:
 Seller Name: **OXNARD COMMUNITY DEVELOPMENT COMMISSION,**

Property Characteristics:

Building Area: Total Rooms: Construction:
 Living Area: Bedrooms: Heat Type:
 Garage Area: Baths: **0** Air Cond:
 Basement Area: Fireplace: Roof Type: **508675333_40121**
 Parking Type: No of Stories: Roof Material:
 Yr Built/Effective: **/** Quality: Style:
 Pool Code:

Tax and Value Information:

Assessed Value: Assessed Year: **2019** Est Market Val:
 Land Value: Property Tax: Assessor Appd Val:
 Improvement Value: Improvement %: Tax Exemption:

Site Information:

Assessor Acres: **0.12** Zoning: Land Use Code: **400**
 Assessor Lot SqFt: **5,606** No of Buildings: Land Use Desc: **VACANT LAND (NEC)**
 Lot W/D: **/** Res/Comm Units: County Use Code: **6535**
 Calculated Acres: **0.1292** Sewer Type:
 Calculated Lot SqFt: **5,628** Water Type:

Sites and Facilities - INFO

Cleanup Sites

- LUST Cleanup Sites
- Cleanup Program Sites
- Military Cleanup Sites
- DTSC Cleanup Sites

Permitted Facilities

Requirements (WDR) Sites

- Permitted USTs - INFO
- DTSC Hazardous Waste Sites

Land Disposal Sites - SELECT

NONE

- Burn Dump
- Compost Facility
- Illegal Disposal Site
- Other
- Pre-Title 27 - CAI
- Title 27 - Land Treatment Unit
- Title 27 - Mining Unit
- Title 27 - Municipal Solid Waste Landfill
- Title 27 - Non-Municipal Solid Waste Landfill
- Title 27 - Surface Impoundment
- Title 27 - Waste Pile
- Unknown

Irrigated Lands Regulatory Program Sites

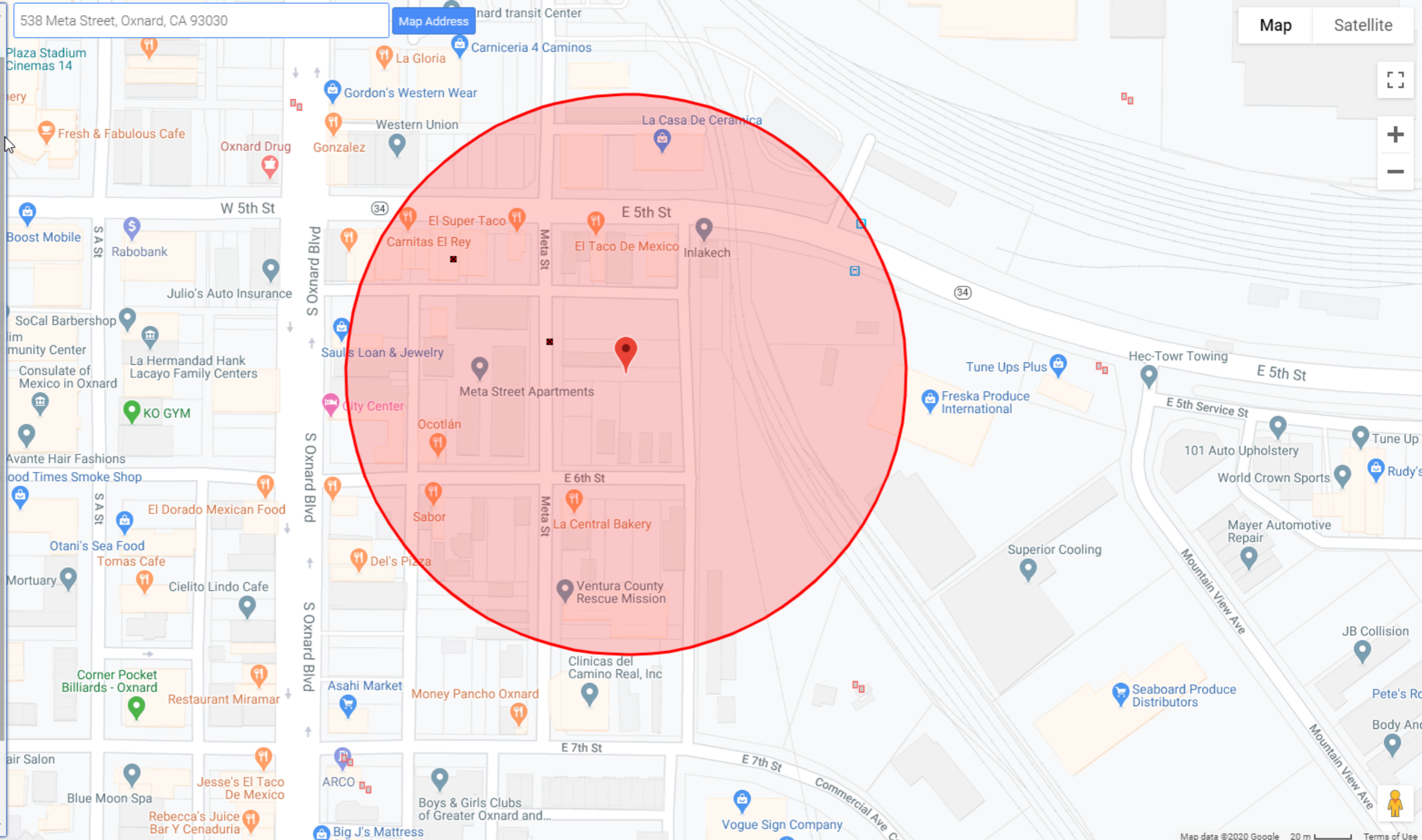
- Oil / Gas Sites
- Other Oil and Gas Projects
- Produced Water Ponds
- Underground Injection Control (UIC)
- Well Stimulation Project - Exclusion
- Well Stimulation Project - Groundwater Monitoring Plan
- Well Stimulation Projects - Property Owner Sampling

Confined Animal Sites

- Confined Animal Sites

Other Sites

- Project Sites
- Non-Case Information Sites
- Sampling Points - Public
- Field Points
- AGLand Domestic Wells



SITES FOUND IN SEARCH RADIUS

Sites and Facilities

Cleanup Sites

- Federal Superfund
- State Response
- Voluntary Cleanup
- School Cleanup
- Evaluation
- School Investigation
- Military Evaluation
- Tiered Permit
- Corrective Action
- Field Points

STATUS

All Statuses

Permitted Sites

- Operating
- Post-Closure
- Non-Operating

Other Sites

GIS Layers

Tools

TAKE A TOUR

SHARE THIS MAP



SITES CURRENTLY VISIBLE ON MAP

0 SITES LISTED

[EXPORT THIS LIST TO EXCEL](#)

PROJECT NAME	STATUS	PROJECT TYPE	ADDRESS	CITY
--------------	--------	--------------	---------	------



Well Status and Well Type Filter

Search

By Attribute | By Shape

Select A Layer:

Well

Buffer: 500 Feet

Display Buffer Only:

Select Features By:

Stop Drawing

Add To Existing Results:

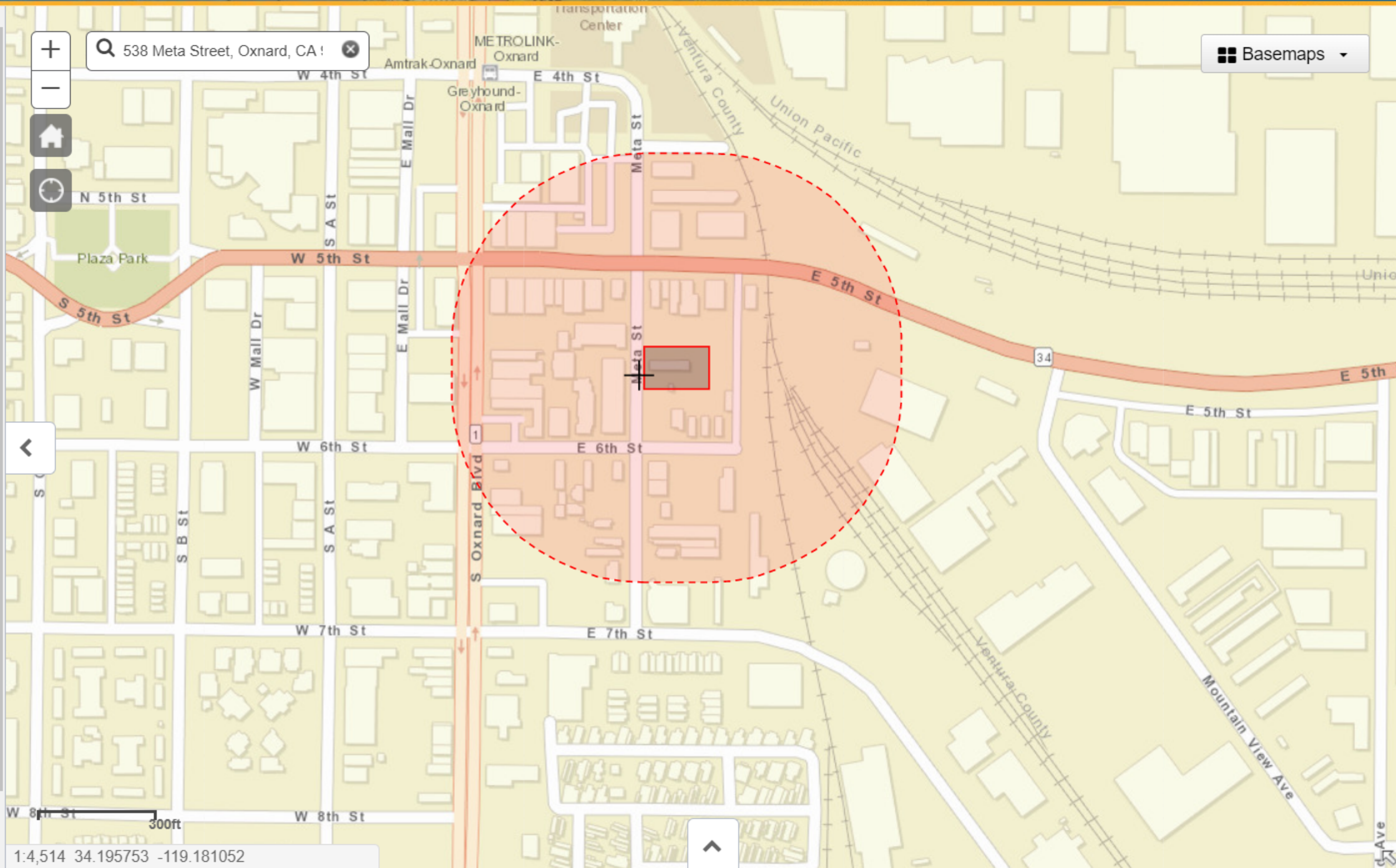
Search

Zoom to Field

Measurement

538 Meta Street, Oxnard, CA

Basemaps



Notice Of Intents Search Results

Following are the results that matched with your search criteria. To refine or start a new search, click Back button on the browser.

[Export to Excel](#)

 << << 1 (1 of 1) >> >> Display 20 per page 									
App ID	WDID	Application Type	Status	Status Date	Owner/Operator Name & Address	Site/Facility Name & Address	NOI Form	Attachments	Receipt Letter
286070	4 56C336950	Construction	Terminated	01/02/2007	Cabrillo Economic Development Corp 702 County Square Dr Ventura California 93003	Hacienda Guadalupe Meta St At 7th St Oxnard California 93033	NOI Form	View Attachments	Receipt Letter





National Wetlands Inventory

surface waters and wetlands

ABOUT

GET DATA

PRINT

FIND LOCATION



BASEMAPS >


MAP LAYERS >

- Wetlands 📄 🔍
- Riparian 📄 🔍
- Riparian Mapping Areas 📄 🔍
- Data Source 📄 🔍
 - Source Type
 - Image Scale
 - Image Year
- Areas of Interest 🔍
- FWS Managed Lands 📄 🔍
- Historic Wetland Data 📄 🔍

+ ... Measure
-



LEGEND



1:2,257
34.196 | -119.179





Jared Blumenfeld
Secretary for
Environmental Protection



Department of Toxic Substances Control

Meredith Williams, Ph.D.

Director

1001 "I" Street

P.O. Box 806

Sacramento, California 95812-0806



Gavin Newsom
Governor

Facility Search Results

Selection Criteria:

Facility:

Search on: Physical Address

Street: Meta

Zip: 93030

Status: Active and Inactive

Sort Direction: asc

Sorted By: Address

Records Found: 8

EPA ID Number	Name	Address	City	Zip
CAC000905688	1X FELIPE JUAREZ	536 META ST	OXNARD	930300000
CAL000011925	YELLOW CAB OF VENTURA CNTY	536 META ST	OXNARD	930300000
CAL000058949	YELLOW CAB CO	536 META ST	OXNARD	930300000
CAL000068381	YELLOW CAB CO	536 META ST	OXNARD	930300000
CAC000573600	1X OXNARD REDEVELOPMENT AGENCY	544 META STREET	OXNARD	930300000
CAL000089111	CLINICAS DEL CAMINO REAL INC OXNARD	650 META ST	OXNARD	930307182
CAC002796852	CLINICAS DEL CAMINOR REAL	650 META ST	OXNARD	930307182
CAL000130319	CLINICA DE LA COMUNIDAD DE OXNARD DENTAL	850 META STREET	OXNARD	930300000

The Department of Toxics Substances Control (DTSC) takes every precaution to ensure the accuracy of data in the Hazardous Waste Tracking System (HWTS). However, because of the large number of manifests handled, inaccuracies in the submitted data, limitations of the manifest system and the technical limitations of the database, DTSC cannot guarantee that the data accurately reflect what was actually transported or produced.

Report Generation Date: 03/02/2020



Department of Toxic Substances Control

Meredith Williams, Ph.D.

Director

1001 "I" Street

P.O. Box 806

Sacramento, California 95812-0806

Jared Blumenfeld
Secretary for
Environmental Protection

Gavin Newsom
Governor

EPA ID PROFILE

Map			
ID Number:	CAL000058949	Status:	INACTIVE
Name:	YELLOW CAB CO	Inactive Date:	6/30/1993 12:00:00 AM
County:	VENTURA	Record Entered:	2/24/1992 12:00:00 AM
NAICS:	N/A	Last Updated:	6/28/2001 12:00:00 AM

	Name	Address	City	State	Zip Code	Phone
Location	YELLOW CAB CO	536 META ST	OXNARD	CA	930300000	
Mailing		536 META ST	OXNARD	CA	930300000	
Owner	JEAN V HARDIN	--	--	99	--	0000000000
Operator/Contact	INACTIVE DUP NUM IN BLK LOGBK	--	--	99	--	--

Based Only Upon ID Number: **CAL000058949**

Calif. Manifests?	Non Calif. Manifests?	Transporter Registration?
N/A	N/A	N/A

California and Non California Manifest Tonnage Total and Waste Code by Year Matrix by Entity Type (if available) are on the next page

Calif. Manifest Counts and Total Tonnage

**No Records
Found****Non California Manifest Total Tonnage****No Records
Found**

The Department of Toxics Substances Control (DTSC) takes every precaution to ensure the accuracy of data in the Hazardous Waste Tracking System (HWTS). However, because of the large number of manifests handled, inaccuracies in the submitted data, limitations of the manifest system and the technical limitations of the database, DTSC cannot guarantee that the data accurately reflect what was actually transported or produced.

Report Generation Date: 03/02/2020



Department of Toxic Substances Control

Meredith Williams, Ph.D.

Director

1001 "I" Street

P.O. Box 806

Sacramento, California 95812-0806

Jared Blumenfeld
Secretary for
Environmental Protection

Gavin Newsom
Governor

EPA ID PROFILE

Map			
ID Number:	CAL000068381	Status:	INACTIVE
Name:	YELLOW CAB CO	Inactive Date:	6/30/1998 12:00:00 AM
County:	VENTURA	Record Entered:	10/23/1992 12:00:00 AM
NAICS:	N/A	Last Updated:	8/18/1999 12:00:00 AM

	Name	Address	City	State	Zip Code	Phone
Location	YELLOW CAB CO	536 META ST	OXNARD	CA	930300000	
Mailing		PO BOX 5111	OXNARD	CA	930315111	
Owner	JEANNIE V. HARDIN	PO BOX 5111	OXNARD	CA	930315111	0000000000
Operator/Contact	JEANNIE HARDIN-OWNER	INACT PER 98VQ FINAL NOTICE	OXNARD	CA	930300000	8054832444

Based Only Upon ID Number: **CAL000068381**

Calif. Manifests?	Non Calif. Manifests?	Transporter Registration?
N/A	N/A	N/A

California and Non California Manifest Tonnage Total and Waste Code by Year Matrix by Entity Type (if available) are on the next page

Calif. Manifest Counts and Total Tonnage

**No Records
Found**

Non California Manifest Total Tonnage

**No Records
Found**

The Department of Toxics Substances Control (DTSC) takes every precaution to ensure the accuracy of data in the Hazardous Waste Tracking System (HWTS). However, because of the large number of manifests handled, inaccuracies in the submitted data, limitations of the manifest system and the technical limitations of the database, DTSC cannot guarantee that the data accurately reflect what was actually transported or produced.

Report Generation Date: 03/02/2020



Department of Toxic Substances Control

Meredith Williams, Ph.D.

Director

1001 "I" Street

P.O. Box 806

Sacramento, California 95812-0806

Jared Blumenfeld
Secretary for
Environmental Protection

Gavin Newsom
Governor

EPA ID PROFILE

[Map](#)

ID Number:	CAL000011925	Status:	INACTIVE
Name:	YELLOW CAB OF VENTURA CNTY	Inactive Date:	6/30/1998 12:00:00 AM
County:	VENTURA	Record Entered:	11/14/1989 12:00:00 AM
NAICS:	N/A	Last Updated:	4/27/1999 12:00:00 AM

	Name	Address	City	State	Zip Code	Phone
Location	YELLOW CAB OF VENTURA CNTY	536 META ST	OXNARD	CA	930300000	
Mailing		536 META ST	OXNARD	CA	930307122	
Owner	YELLOW CAB COMPANY	--	--	99	--	0000000000
Operator/Contact	--	INACT PER 98VQ FINAL NOTICE	--	99	--	--

Based Only Upon ID Number: CAL000011925

Calif. Manifests?	Non Calif. Manifests?	Transporter Registration?
N/A	N/A	N/A

California and Non California Manifest Tonnage Total and Waste Code by Year Matrix by Entity Type (if available) are on the next page

Calif. Manifest Counts and Total Tonnage

**No Records
Found****Non California Manifest Total Tonnage****No Records
Found**

The Department of Toxics Substances Control (DTSC) takes every precaution to ensure the accuracy of data in the Hazardous Waste Tracking System (HWTS). However, because of the large number of manifests handled, inaccuracies in the submitted data, limitations of the manifest system and the technical limitations of the database, DTSC cannot guarantee that the data accurately reflect what was actually transported or produced.

Report Generation Date: 03/02/2020



Jared Blumenfeld
Secretary for
Environmental Protection



Department of Toxic Substances Control

Meredith Williams, Ph.D.

Director

1001 "I" Street

P.O. Box 806

Sacramento, California 95812-0806



Gavin Newsom
Governor

EPA ID PROFILE

[Map](#)

ID Number:

CAC000905688

Status:

INACTIVE

Name:

1X FELIPE JUAREZ

Inactive Date:

10/25/2000 12:00:00 AM

County:

VENTURA

Record Entered:

11/14/1994 12:00:00 AM

NAICS:

N/A

Last Updated:

10/25/2000 12:00:00 AM

	Name	Address	City	State	Zip Code	Phone
Location	1X FELIPE JUAREZ	536 META ST	OXNARD	CA	930300000	
Mailing		PO BOX 1828	OXNARD	CA	930300000	
Owner	FELIPE JUAREZ	PO BOX 1828	OXNARD	CA	930300000	0000000000
Operator/Contact	HAL MITRAMY	FUEL SYSTEM DESIGNS	VENTURA	CA	930030000	8056448925

Based Only Upon ID Number:

CAC000905688

Calif. Manifests?	Non Calif. Manifests?	Transporter Registration?
Yes	N/A	N/A

California and Non California Manifest Tonnage Total and Waste Code by Year Matrix by Entity Type (if available) are on the next page

Calif. Manifest Counts and Total Tonnage

Top line represents Manifest Count and Bottom line represents Total Tonnage

Year	Generator	Trans. 1	Trans. 2	TSDf	ALT. TSDf
1994	1 3.00240	0 0.00000	0 0.00000	0 0.00000	0 0.00000

Non California Manifest Total Tonnage
--

**No Records
Found**

Waste Code Matrix					
California	Generator	Trans. 1	Trans. 2	TSDf	Alt. TSDf
RCRA	Generator	Trans. 1	Trans. 2	TSDf	Alt. TSDf

[Waste Code Matrix as a spreadsheet](#)

The Department of Toxics Substances Control (DTSC) takes every precaution to ensure the accuracy of data in the Hazardous Waste Tracking System (HWTS). However, because of the large number of manifests handled, inaccuracies in the submitted data, limitations of the manifest system and the technical limitations of the database, DTSC cannot guarantee that the data accurately reflect what was actually transported or produced.

Report Generation Date: 03/02/2020

Results for California Waste Codes, as a Generator, for EPA-ID: CAC000905688

Calif. Waste Code	Description	1994
223	UNSPECIFIED OIL-CONTAINING WASTE	3.0024
	Grand Total	3.0024

No results for California Waste Codes, as a Transporter 1, for EPA-ID: CAC000905688

No results for California Waste Codes, as a Transporter 2, for EPA-ID: CAC000905688

No results for California Waste Codes, as a TSDf, for EPA-ID: CAC000905688

No results for California Waste Codes, as a Alternate TSDf, for EPA-ID: CAC000905688

Results for RCRA, as a Generator, for EPA-ID: CAC000905688

RCRA	Description	1994
	Blank/Unknown	3.0024
	Grand Total	3.0024

No results for RCRA, as a Transporter 1, for EPA-ID: CAC000905688

No results for RCRA, as a Transporter 2, for EPA-ID: CAC000905688

No results for RCRA, as a TSDf, for EPA-ID: CAC000905688

No results for RCRA, as a Alternate TSDf, for EPA-ID: CAC000905688



FIRE/CUPA • 360 West Second Street., Oxnard, CA 93030
TELEPHONE: (805) 385-7722 FAX: (805) 385-8009

CUPA FILE REVIEW REQUEST

CUPA is an acronym for Certified Unified Program Agency. CUPA files contain information for: hazardous materials, hazardous wastes, underground storage tanks, aboveground storage tanks and the California Accidental Release Prevention (Cal-ARP) Program. There is no fee assessed for reviewing the program files. Allow for 48 hour advanced notice for appointments to review files.

Site Information

Business name/Property Owner:

Site Address:

Party Requesting File Review

Requestor's Name:

Requestor's Business or Organization Name:

Requestor's Business, Organization, or Home Address:

Requestor's Business, Organization, or Home Phone Number:

Requestor's Fax Number:

CUPA Program Files Requested:

- Business Plan*
- Hazardous Waste*
- Underground Storage Tanks*
- Cal-ARP*

Contact Ventura County Environmental Health for Information regarding UST Closures and site cleanups. Electronic files may be found at <http://www.vcenvhealth.org> or by phone: 805/654-2813.

Instruction for file review:

1. Information or documents must not be removed from the files (except for photocopy purposes).
2. If you would like us to make photocopies of any documents in the files, please request this service from the City of Oxnard Fire Department administrative staff. Please note there is a fee for photocopies.
3. Fax copy of completed file review request to (805) 385-8009, Attention CUPA.

I certify that I will comply with the aforementioned file review procedures and that no documents will be removed from the file(s) reviewed (except for photocopy purposes).

Applicant Signature: _____

Date: _____

CUPA Representative Findings: No CUPA records found. Records available for review.

CUPA Representative Signature _____

Date: _____

Penado, Natalie

To: nathan.west@oxnard.org
Subject: Public Records Request

Good morning Nathan,

This firm is performing a Phase I Environmental Site Assessment for the property with the following addresses:

520-538 1/2 (even) Meta Street, Oxnard, CA 93030

APNs: 201-0-213-080, 201-0-213-090, 201-0-213-100

We are requesting any information from your department pertaining to any reports of the storage, release or spillage of hazardous materials (HAZMAT), or substances or petroleum products, and any underground storage tanks (USTs) and aboveground storage tanks (ASTs) on the property.

Please feel free to contact Diana Arellano with any questions or concerns at 310-854-6300 or Diana.Arellano@efiglobal.com

Thank you,

Natalie Penado | Environmental Specialist, Phase I Department
EFI Global, Inc.
Los Angeles, CA
DIRECT 310.854.6300 | FAX 310.854.0199
CELL 310.343.8696 | EMAIL Natalie.Penado@efiglobal.com
CSLB License #: 885902
www.efiglobal.com | Caring counts®



Arellano, Diana

From: Penado, Natalie
Sent: Monday, March 2, 2020 10:56 AM
To: Arellano, Diana
Subject: FW: Public Records Request

Follow Up Flag: Follow up
Flag Status: Flagged

045.02998

Natalie Penado | Environmental Specialist, Phase I Department
EFI Global, Inc.
Los Angeles, CA
DIRECT 310.854.6300 | FAX 310.854.0199
CELL 310.343.8696 | EMAIL Natalie.Penado@efiglobal.com
CSLB License #: 885902
www.efiglobal.com | Caring counts®



From: West, Nathan <nathan.west@oxnard.org>
Sent: Monday, March 2, 2020 10:54
To: Penado, Natalie <Natalie.Penado@efiglobal.com>
Cc: Simone Seydoux <simone.seydoux@oxnard.org>
Subject: Re: Public Records Request

Natalie, we have no records responsive to this request.

Nathan West
CUPA Manager
Oxnard Fire Department
(805) 385-8364

On Mon, Mar 2, 2020 at 9:39 AM Penado, Natalie <Natalie.Penado@efiglobal.com> wrote:

Good morning Nathan,

This firm is performing a Phase I Environmental Site Assessment for the property with the following addresses:

520-538 1/2 (even) Meta Street, Oxnard, CA 93030

APNs: 201-0-213-080, 201-0-213-090, 201-0-213-100

We are requesting any information from your department pertaining to any reports of the storage, release or spillage of hazardous materials (HAZMAT), or substances or petroleum products, and any underground storage tanks (USTs) and aboveground storage tanks (ASTs) on the property.

Please feel free to contact Diana Arellano with any questions or concerns at 310-854-6300 or Diana.Arellano@efiglobal.com

Thank you,

Natalie Penado | Environmental Specialist, Phase I Department
EFI Global, Inc.
Los Angeles, CA
DIRECT 310.854.6300 | FAX 310.854.0199
CELL 310.343.8696 | EMAIL Natalie.Penado@efiglobal.com

CSLB License #: 885902
www.efiglobal.com | Caring counts®



Any personal data acquired, processed or shared by us will be lawfully processed in line with applicable data protection legislation. If you have any questions regarding how we process personal data refer to our Privacy Notice <https://www.sedgwick.com/global-privacy-policy>. Any communication including this email and files/attachments transmitted with it are confidential and are intended solely for the use of the individual or entity to whom they are addressed. If this message has been sent to you in error, you must not copy, distribute or disclose of the information it contains and you must notify us immediately (contact is within the privacy policy) and delete the message from your system.

Penado, Natalie

To: chatsworthfileroom@dtsc.ca.gov
Subject: Public Records Request

Hello,

This firm is performing a Phase I Environmental Site Assessment for the property with the following addresses:

520-538 1/2 (even) Meta Street, Oxnard, CA 93030

We are requesting any information from your department pertaining to the addresses above.

Please feel free to contact Diana Arellano with any questions or concerns at 310-854-6300 or Diana.Arellano@efiglobal.com

Thank you,

Natalie Penado | Environmental Specialist, Phase I Department
EFI Global, Inc.
Los Angeles, CA
DIRECT 310.854.6300 | FAX 310.854.0199
CELL 310.343.8696 | EMAIL Natalie.Penado@efiglobal.com
CSLB License #: 885902
www.efiglobal.com | Caring counts®





Department of Toxic Substances Control

Jared Blumenfeld
Secretary for
Environmental Protection

Meredith Williams, Ph.D.
Director
9211 Oakdale Avenue
Chatsworth, California 91311

Gavin Newsom
Governor

March 3, 2020

Ms. Natalie Penado
EFI Global, Inc.
Los Angeles, CA
Natalie.Penado@efiglobal.com

520-538 ½ (even) Meta Street, Oxnard, CA 93030

PR3-030220-02

Dear Ms. Penado:

We have received your Public Records Act Request for records from the Department of Toxic Substances Control.

After a thorough review of our files we have found that no such records exist at this office pertaining to the sites/facilities referenced above.

We would also like to inform you about Envirostor, a database that provides information and documents on over 5,000 DTSC cleanup sites. Envirostor can be accessed at: <http://www.envirostor.dtsc.ca.gov/public>. Also, a computer is available in the Central Files of each DTSC Regional Office for use by community members to view Envirostor.

If you have any questions or would like further information regarding your request, please contact me at (818) 717-6522.

Sincerely,

Glenn Castillo /SA
Regional Records Coordinator

Penado, Natalie

To: rb4-publicrecords@waterboards.ca.gov
Subject: Public Records Request

Hello,

This firm is performing a Phase I Environmental Site Assessment for the property with the following addresses:

520-538 1/2 (even) Meta Street, Oxnard, CA 93030

We are requesting any information from your department pertaining to the addresses above.

Please feel free to contact Diana Arellano with any questions or concerns at 310-854-6300 or Diana.Arellano@efiglobal.com

Thank you,

Natalie Penado | Environmental Specialist, Phase I Department
EFI Global, Inc.
Los Angeles, CA
DIRECT 310.854.6300 | FAX 310.854.0199
CELL 310.343.8696 | EMAIL Natalie.Penado@efiglobal.com
CSLB License #: 885902
www.efiglobal.com | Caring counts®



Arellano, Diana

From: Choi, Younga@Waterboards <Younga.Choi@Waterboards.ca.gov> on behalf of WB-RB4-PublicRecords <RB4-PublicRecords.RB4-PublicRecords@waterboards.ca.gov>
Sent: Friday, March 6, 2020 11:33 AM
To: Penado, Natalie
Cc: Choi, Younga@Waterboards
Subject: RE: Public Records Request Tracking No 2020030208

The Regional Board has reviewed its files and has concluded that it does not have any records that are responsive to your request.

Younga Choi
Associate Governmental Program Analyst
Phone: (213)576-6631

Public Records and Freedom of Information Act
Rb4-Publicrecords@waterboards.ca.gov

This message, including any attachments, may include privileged, confidential and/or inside information. Any distribution or use of this communication by anyone other than the intended recipient is strictly prohibited and may be unlawful. If you are not the intended recipient, please notify the sender by replying to this message and then delete it from your system.

From: Penado, Natalie <Natalie.Penado@efiglobal.com>
Sent: Monday, March 2, 2020 9:27 AM
To: WB-RB4-PublicRecords <RB4-PublicRecords.RB4-PublicRecords@waterboards.ca.gov>
Subject: Public Records Request

EXTERNAL:

Hello,

This firm is performing a Phase I Environmental Site Assessment for the property with the following addresses:

520-538 1/2 (even) Meta Street, Oxnard, CA 93030

We are requesting any information from your department pertaining to the addresses above.

Please feel free to contact Diana Arellano with any questions or concerns at 310-854-6300 or Diana.Arellano@efiglobal.com

Thank you,

Natalie Penado | Environmental Specialist, Phase I Department
EFI Global, Inc.
Los Angeles, CA

DIRECT 310.854.6300 | FAX 310.854.0199
CELL 310.343.8696 | EMAIL Natalie.Penado@efiglobal.com
CSLB License #: 885902
www.efiglobal.com | Caring counts®



Any personal data acquired, processed or shared by us will be lawfully processed in line with applicable data protection legislation. If you have any questions regarding how we process personal data refer to our Privacy Notice <https://www.sedgwick.com/global-privacy-policy>. Any communication including this email and files/attachments transmitted with it are confidential and are intended solely for the use of the individual or entity to whom they are addressed. If this message has been sent to you in error, you must not copy, distribute or disclose of the information it contains and you must notify us immediately (contact is within the privacy policy) and delete the message from your system.



ACTIVE CALLS: 9



Search

FP Public Records Request

FIRE PREVENTION BUREAU PUBLIC RECORDS REQUEST

Your request will be processed in compliance with the Public Records Act, California Government Code §6253. Requests for information will not be provided over the telephone.

Emergency response information may be requested using the Emergency Response Records Request Form (<https://vcfd.org/public-records>).

The Fire Prevention Bureau does not permit, inspect or maintain any records for underground storage tanks. Information on underground storage tanks may be requested from the Environmental Health Department at (805) 654-2813.

Please complete all of the requested information below. You will be contacted within 10 days from the receipt of this request.

Provide one completed form for each parcel. Records with any address associated to the requested parcel will be provided.

Business/Project Name:

City: *

Zip:

Assessors Parcel Number (APN): *

STOP! Please CLICK HERE (<http://assessor.countyofventura.org/research/propertyinfo.asp>) to verify this property falls within VCFD jurisdiction.

VCFD does not maintain records for parcels within the cities limits of Oxnard, Ventura, and Filmore. Verify your APN prior to submitting.

Specify the information or record(s) you are requesting

Listed below are the most commonly requested records currently on file with the Fire Prevention Bureau. Please check only those records that you would like searched. If you have any questions, please contact us.

- Violations: Fire code violations. Open investigations are exempt from release per GOV §6254.**
- Fire Code Permits: Hazardous operations permits issued such as welding, hazardous materials, etc.**
- Other, please be specific:**

Select one of the following: (Required)

- I would like to have electronic copies emailed to the address provided.**
- I would like to make an appointment to review records of plans or drawings requested. (VCFD will contact you to schedule the appointment)**
- I would like one photocopy of the requested records found. Fees may be due prior to delivery of records.**

Return Information

Company/Applicant Name: ***Company/Applicant Address: ***

Return E-mail Address: *

Contact Name: *

Phone: *

Extension:

Next

ABOUT VCFD

PUBLIC INFORMATION

RESOURCES

CONTACT US

PHONE: 805-389-9710

VENTURA COUNTY FIRE DEPARTMENT



ACTIVE CALLS: 7



Search

FP Public Records Request

FIRE PREVENTION BUREAU PUBLIC RECORDS REQUEST

Your request will be processed in compliance with the Public Records Act, California Government Code §6253. Requests for information will not be provided over the telephone.

Emergency response information may be requested using the Emergency Response Records Request Form (<https://vcfd.org/public-records>).

The Fire Prevention Bureau does not permit, inspect or maintain any records for underground storage tanks. Information on underground storage tanks may be requested from the Environmental Health Department at (805) 654-2813.

Please complete all of the requested information below. You will be contacted within 10 days from the receipt of this request.

Provide one completed form for each parcel. Records with any address associated to the requested parcel will be provided.

Business/Project Name:

City: *

Zip:

Assessors Parcel Number (APN): *

STOP! Please CLICK HERE (<http://assessor.countyofventura.org/research/propertyinfo.asp>) to verify this property falls within VCFD jurisdiction.

VCFD does not maintain records for parcels within the cities limits of Oxnard, Ventura, and Filmore. Verify your APN prior to submitting.

Specify the information or record(s) you are requesting

Listed below are the most commonly requested records currently on file with the Fire Prevention Bureau. Please check only those records that you would like searched. If you have any questions, please contact us.

- Violations: Fire code violations. Open investigations are exempt from release per GOV §6254.**
- Fire Code Permits: Hazardous operations permits issued such as welding, hazardous materials, etc.**
- Other, please be specific:**

Select one of the following: (Required)

- I would like to have electronic copies emailed to the address provided.**
- I would like to make an appointment to review records of plans or drawings requested. (VCFD will contact you to schedule the appointment)**
- I would like one photocopy of the requested records found. Fees may be due prior to delivery of records.**

Return Information

Company/Applicant Name: ***Company/Applicant Address: ***

Return E-mail Address: *

Contact Name: *

Phone: *

Extension:

Next

ABOUT VCFD

PUBLIC INFORMATION

RESOURCES

CONTACT US

PHONE: 805-389-9710

VENTURA COUNTY FIRE DEPARTMENT



ACTIVE CALLS: 7



Search

FP Public Records Request

FIRE PREVENTION BUREAU PUBLIC RECORDS REQUEST

Your request will be processed in compliance with the Public Records Act, California Government Code §6253. Requests for information will not be provided over the telephone.

Emergency response information may be requested using the Emergency Response Records Request Form (<https://vcfd.org/public-records>).

The Fire Prevention Bureau does not permit, inspect or maintain any records for underground storage tanks. Information on underground storage tanks may be requested from the Environmental Health Department at (805) 654-2813.

Please complete all of the requested information below. You will be contacted within 10 days from the receipt of this request.

Provide one completed form for each parcel. Records with any address associated to the requested parcel will be provided.

Business/Project Name:

City: *

Zip:

Assessors Parcel Number (APN): *

STOP! Please CLICK HERE (<http://assessor.countyofventura.org/research/propertyinfo.asp>) to verify this property falls within VCFD jurisdiction.

VCFD does not maintain records for parcels within the cities limits of Oxnard, Ventura, and Filmore. Verify your APN prior to submitting.

Specify the information or record(s) you are requesting

Listed below are the most commonly requested records currently on file with the Fire Prevention Bureau. Please check only those records that you would like searched. If you have any questions, please contact us.

- Violations: Fire code violations. Open investigations are exempt from release per GOV §6254.**
- Fire Code Permits: Hazardous operations permits issued such as welding, hazardous materials, etc.**
- Other, please be specific:**

Select one of the following: (Required)

- I would like to have electronic copies emailed to the address provided.**
- I would like to make an appointment to review records of plans or drawings requested. (VCFD will contact you to schedule the appointment)**
- I would like one photocopy of the requested records found. Fees may be due prior to delivery of records.**

Return Information

Company/Applicant Name: ***Company/Applicant Address: ***

Return E-mail Address: *

Contact Name: *

Phone: *

Extension:

Next

ABOUT VCFD

PUBLIC INFORMATION

RESOURCES

CONTACT US

PHONE: 805-389-9710

VENTURA COUNTY FIRE DEPARTMENT

Arellano, Diana

From: PublicRecords, Fire <firepublicrecords@ventura.org>
Sent: Tuesday, March 3, 2020 8:38 AM
To: Arellano, Diana
Subject: Fire Prevention Bureau Public Records Request: For APN 201-0-213-080

Follow Up Flag: Follow up
Flag Status: Flagged

The APN in which you are requesting records is located in the City of Oxnard. Please contact the City of Oxnard directly for your request.

VCFD does not maintain records for parcels within the cities limits of Oxnard, Ventura, and Filmore. Verify your APN prior to submitting.

OFFICE USE ONLY

Completed By:		Completed Date:
Records Found:	Plans/Drawings Found:	Exempt Records Found:

City: Oxnard
Zip: 93030
Assessors Parcel Number (APN): 201-0-213-080

Records: Violations, Fire Code Permits

Delivery Preference: Email

Company/Applicant Name: Diana Arellano
Company/Applicant Address:
EFI Global
5261 W Imperial Highway, Los Angeles, CA 90045
Return E-mail Address: Diana.Arellano@efiglobal.com
Contact Name: Diana Arellano
Phone: (310) 854-6300

Arellano, Diana

From: PublicRecords, Fire <firepublicrecords@ventura.org>
Sent: Tuesday, March 3, 2020 9:14 AM
To: Arellano, Diana
Subject: Fire Prevention Bureau Public Records Request: For APN 201-0-213-090

Follow Up Flag: Follow up
Flag Status: Flagged

The APN in which you are requesting records is located in the City of Oxnard. Please contact the City of Oxnard directly for your request.

VCFD does not maintain records for parcels within the cities limits of Oxnard, Ventura, and Fillmore. Verify your APN prior to submitting.

From: Ventura County Fire Department <vcfd@ventura.org>
Sent: Monday, March 2, 2020 9:54 AM
To: PublicRecords, Fire <firepublicrecords@ventura.org>
Subject: Fire Prevention Bureau Public Records Request: For APN 201-0-213-090 - Due Date

OFFICE USE ONLY

Completed By:	Completed Date:
Records Found:	Plans/Drawings Found:
	Exempt Records Found:

City: Oxnard
Zip: 93030
Assessors Parcel Number (APN): 201-0-213-090

Records: Violations, Fire Code Permits

Delivery Preference: Email

Company/Applicant Name: Diana Arellano
Company/Applicant Address:
EFI Global
5261 W Imperial Highway, Los Angeles, CA 90045
Return E-mail Address: Diana.Arellano@efiglobal.com
Contact Name: Diana Arellano
Phone: (310) 854-6300

Arellano, Diana

From: PublicRecords, Fire <firepublicrecords@ventura.org>
Sent: Tuesday, March 3, 2020 9:13 AM
To: Arellano, Diana
Subject: Fire Prevention Bureau Public Records Request: For APN 201-0-213-100

Follow Up Flag: Follow up
Flag Status: Flagged

The APN in which you are requesting records is located in the City of Oxnard. Please contact the City of Oxnard directly for your request.

VCFD does not maintain records for parcels within the cities limits of Oxnard, Ventura, and Filmore. Verify your APN prior to submitting.

OFFICE USE ONLY

Completed By:		Completed Date:
Records Found:	Plans/Drawings Found:	Exempt Records Found:

City: Oxnard
Zip: 93030
Assessors Parcel Number (APN): 201-0-213-100

Records: Violations, Fire Code Permits

Delivery Preference: Email

Company/Applicant Name: Diana Arellano / EFI Global
Company/Applicant Address:
EFI Global
5261 W Imperial Highway, Los Angeles, CA 90045
Return E-mail Address: Diana.Arellano@efiglobal.com
Contact Name: Diana Arellano
Phone: (310) 854-6300



Please fill out this form as completely as possible. Please fill out a separate form for each address of interest. The form may be emailed to engineering@vcapcd.org or faxed to the District at 805/645-1444. For more information, please contact Maree Penhart at 805/645-1403.

Person Requesting Information

Name:	Date:	
Company:		
Mailing Address:		
City:	State:	Zip Code:
Telephone Number:	Fax Number:	
Email address:		

Standard Facility Information Request

Facility Name:		
Facility Address:		
City:	State:	Zip Code:
Facility Number(s):		

Information Requested (Check All That Are Applicable):

- Copy of Current Facility Permit to Operate with Facility Permitted Emissions
- Inspection Summary (1996 to Present)
- Notice of Violation Summary (1996 to Present)
- Notice to Comply Summary (1996 to Present)
- Complaint Summary (1996 to Present)
- Other (Describe Below)

Requests for records must be for clearly identifiable records in the District's possession, and for facilities within the District's jurisdiction. The District is not required by law to create a new record or list from an already existing record.

Copying costs are \$0.17 per page for requests that are 10 pages or more in length. If the "Other" box is checked, an additional charge for labor may be added to the invoice for the information requested.

NOW AVAILABLE ONLINE !
Facility Info System
Find information on facilities with APCD Permits at:
<http://www.vcapcd.org/FIS.htm>

Penado, Natalie

To: engineering@vcapcd.org
Subject: Public Records Request

Hello,

This firm is performing a Phase I Environmental Site Assessment for the property with the following addresses:

520-538 1/2 (even) Meta Street, Oxnard, CA 93030

We are requesting any information from your department pertaining to air emissions, including permits to operate, equipment lists and notices of violation on the property.

Please feel free to contact Diana Arellano with any question or concerns at 310-854-6300 or Diana.Arellano@efiglobal.com

Thank you,

Natalie Penado | Environmental Specialist, Phase I Department
EFI Global, Inc.
Los Angeles, CA
DIRECT 310.854.6300 | FAX 310.854.0199
CELL 310.343.8696 | EMAIL Natalie.Penado@efiglobal.com
CSLB License #: 885902
www.efiglobal.com | Caring counts®





Ventura County
Air Pollution
Control District

Public Records Request Form

Please fill out this form as completely as possible. Please fill out a separate form for each address of interest. The form may be emailed to engineering@vcapcd.org or faxed to the District at 805/645-1444. For more information, please contact Maree Penhart at 805/645-1403.

Nothing found

Person Requesting Information

Name: Diana Arellano		Date: 3/2/2020
Company: Efi Global		
Mailing Address: 5261 West Imperial Highway		
City: Los Angeles	State: CA	Zip Code: 90045
Telephone Number: (310) 854-6300	Fax Number: (310) 854-0199	
Email address: Diana.Arellano@efiglobal.com		

Standard Facility Information Request

Facility Name:		
Facility Address: 520-538 1/2 (even) Meta Street		
City: Oxnard	State: CA	Zip Code: 93030
Facility Number(s):		

Information Requested (Check All That Are Applicable):

- Copy of Current Facility Permit to Operate with Facility Permitted Emissions
- Inspection Summary (1996 to Present)
- Notice of Violation Summary (1996 to Present)
- Notice to Comply Summary (1996 to Present)
- Complaint Summary (1996 to Present)
- Other (Describe Below)

Requests for records must be for clearly identifiable records in the District's possession, and for facilities within the District's jurisdiction. The District is not required by law to create a new record or list from an already existing record.

Copying costs are \$0.17 per page for requests that are 10 pages or more in length. If the "Other" box is checked, an additional charge for labor may be added to the invoice for the information requested.

NOW AVAILABLE ONLINE !
Facility Info System
Find information on facilities with APCD Permits at:
<http://www.vcapcd.org/FIS.htm>



Ventura County Air Pollution Control District

Facility Info System

[Home](#) [Search](#) [Documents](#) [Contact](#)

All text and images © Copyright, 2006 by Ventura County Air Pollution Control District | E-mail [Webmaster](#)

Name:	<input type="text"/>	Address:	<input type="text" value="meta"/>	<input type="button" value="Search"/>
City:	<input type="text"/>	ZIP:	<input type="text"/>	<input type="button" value="Clear"/>
SIC:	<input type="text"/>	Facility No:	<input type="text"/>	<input type="button" value="Help"/>
View:	<input type="text" value="10"/> ▼			

No Data Found

Anacapa Imaging

Scan Control Sheet

LUFT Site Files

Client: Ventura County Environmental Health Division

Site Name: Tri-County Yellow Cab

File ID: C95004

Address: 536 Meta St., Oxnard

Period: ~~Jan. 1994~~ Nov. 1994 - Jan. 1995

Initials _____

Box No _____

County of Ventura
 Environmental Health Division
LUFT PROGRAM
 Site Inspection Sheet

Site # 1967 (I.D. #5279) Date Nov. 16, 1994

Site Location TRI-COUNTY YELLOW CAB
 536 META ST., OXNARD

Responsible Party/Representative FELIPE JUAREZ

Consultant/Representative FUEL SYSTEM DESIGNS / HAL MITRANY, RALPH POWELL

Others/Representative _____

Time In/Time Out 11:50 / 5:20

Short Weather Description BRIGHT SUN, TEMP ~ 64°-68°, SW WIND ~ 8-12 MPH

Description of Ongoing Work REMOVE TWO UST - 3K & 10K GAS (STEEL)

SPXL FILE	HNU (PPM)	Other Chronology of Onsite Activities	TANK #	LEL %	O2 %	ICED
		<u>EXCAVATION</u>				
SP1	2.5	T01 = 7.0 @ 11'	1	0	20.9	11:05
SP2	5.0	T02 = 20.0 @ 11.0'	2	5	20.9	4:15
SP3	4.0					
SP4	1.0	T03 = 0.5 @ 13.5'	ISLAND 01	8.0 @ 3.5'		
SP5	1.0	T04 = 0.0 @ 13.5'	ISLAND 02	3.0 @ 3.5'		

Samples Taken: Water (Amount) 0 Soil (Amount) 11

Depth to Groundwater NA

Comments: CAPCO LABS FOR ANALYSIS. TOOK A LONG TIME TO REACH LEL OF 5 ON TANK #2.

SLIGHT DISCOLORATION & HC ODOR IN ^{LOWER} NORTHEAST SIDEWALK OF TANK # 2.

Inspector L. E. ROBINSON Page 1 of 1

FUEL SYSTEM DESIGNS

General Engineering and Environmental Services
1534 Eastman Ave., Suite C
Ventura, CA. 93003-7760
Office (805) 644-8925
FAX (805) 644-8926

State License No. 447606

Tank Removals - Tank Installations
Remedial System Designs
Hazardous Materials Clean-Up
Compliance Documentation
Site Closures

November 21, 1994

REC'D NOV 29 1994

Mr. Robby Robinson
V. C. Environmental Health Dept.
800 South Victoria Avenue, L-#1730
Ventura, CA 93009

SOIL SAMPLING LABORATORY TEST ANALYSES FROM FELIPE JUAREZ PROPERTY LOCATED AT 536 META ST., OXNARD, CA. 93030

Dear Mr. Robinson;

Enclosed with this letter you will find a copy of the Laboratory Test Analyses on the soil samples collected from the Felipe Juarez (Oxnard Yellow Cab Company) property, located at 536 Meta Street, in the City of Oxnard.

Upon review of the Laboratory Test Analyses conducted on the soil samples collected on November 16, 1994, the report indicates that no contamination relating to a gasoline leakage or spillage is present on the Juarez property. However, higher than normally expected levels of Total Lead was found in most of the samples collected.

Upon review of the enclosed Site Plan drawing showing where the soil samples were taken and the laboratory report showing the different levels of lead that exists, you will note that the levels of lead found in the soil and reflected in the analyses report is not consistent, with the results ranging from 2.1 Parts Per Million to 71 Parts Per Million (PPM).

What is of great interest is that the levels of lead in samples identified as T-01 and T-02 was extremely low. As you know, these particular samples were collected under the former 3,000 gallon gasoline tank with the T-01 sample taken from under the fill pipe end and which was found two (2) small holes at the bottom of the tank. Another interesting item to note is that on the opposite end of the 3,000 gallon tank, where no holes were found, soil sample T-02 had a level of lead that was somewhat higher.

As you review the lead levels from the area where the 10,000 gallon tank was located, you will see that the lead levels at T-03 was 50 PPM (under the fill pipe) and was substantially higher than the levels of lead at sample T-04 of 11 PPM, which came from the opposite end of the same tank.

November 21, 1994
Mr. Robby Robinson
Page Two

Other inconsistencies are noted in sample SP-#2 at 58 PPM, which was soil extracted from the excavated hole from the area identified as T-04, which only had 11 PPM. You will recall that the sample SP-#2 was the replacement sample for the original SP-#2 we initially collected.

The levels of lead found at samples ISL-1 and ISL-2 of 10 PPM and 16 PPM, taken at a three (3') foot depth, would be levels normally expected in the geographical area of Oxnard.

After reflecting on "why" the lead levels were higher than expected, Fuel System Designs Engineering and Environmental Services (FSD-EES) researched records from other contaminated sites in the general area of the Juarez property and feel that the source of the high levels of lead is a result of past land usage on the adjacent property.

Since the Juarez property lies across the railroad tracks from the former American (Oxnard, Pacific) Sugar Beet Factory property, which is known to have high levels of lead in the soil as a result of the Sugar Beet factory's operation, which started in the early years of the 1900's and continued operating until the mid 1950's. It is FSD-EES's opinion that they are the source of the lead contaminates that migrated onto the Juarez site.

It is commonly known that the properties surrounding the former Sugar Beet Factory are all experiencing high levels of total lead and it would be safe to assume that Mr. Juarez acquired a parcel of land that has the same problems as other neighboring properties located next to the former Sugar Beet Factory.

Enclosed with this letter is a copy of a June 5, 1990 letter, written by Mr. David Wadsworth and sent to the owners of the Richview, Inc. property, just around the corner from the Juarez site. We are submitting the letter to demonstrate that an "area" problem does exist in the area's now occupied by business sitting on or adjacent to the former Sugar Beet Factory.

As can be seen from the letter, when high levels of lead is found on property in this particular section of Oxnard where the Juarez property is located, the inability to distinguish the difference between possible "area" Total Lead contamination from the former Sugar Beet Factory facility's operation and any contamination associated from a leaking underground (leaded) gasoline fuel tank spill, the problem on the remediation of the soil (and groundwater) is referred to the State of California, Department of Health Services (DOHS), Toxic Substance Control Division, Walk-In Programs; and to the Los Angeles Regional Water Quality Control Board (LARWQCB).

It is therefore both Mr. Juarez and FSD-EES's request, that the same procedure of notification to the DOHS and the LARWQCB as detailed above, be followed, for Mr. Juarez's property located at 536 Meta Street, in the City of Oxnard.

November 21, 1994
Mr. Robby Robinson
Page Three

As further support to our request, from your own inspection on the removal of the tanks, you observed that no water or moist soil was encountered in the bottom of the tank hole. Since the hole was dry and the laboratory test analyses showed no gasoline contaminates, it has to be obvious that gasoline contamination never occurred on the subject site.

When the property was purchased by Mr. Juarez, both the 10,000 gallon and the 3,000 gallon tanks were on the site. When the Yellow Cab Company leased the property, they did not have need for the use of the 10,000 gallon tank and it was therefore not used.

The 3,000 gallon tank was being used until just a few months prior to the tank removals, and had 3" of gasoline product at the bottom of the tank, prior to the tank being pressure washed.

Even with the two small holes being found in the tank, no visible evidence of gasoline leakage was seen nor was it found in the soil samples collected from beneath either tank. It would appear that the holes never leaked any gasoline into the subsurface soil and is most like because of the clay under the tank acting as a plug and did not permit any fluids from leaking from the tank. Since no gasoline was found in the soil samples, this again demonstrates no gasoline contamination occurred on the site.

Mr. Juarez would appreciate your review of this letter and enclosures as quickly as possible, as the existing open tank hole is totally impacting the daily operation of the Oxnard Yellow Cab Company. Access to the automotive repair garages is impossible, and the use of the automotive repair equipment is desperately needed to maintain the rolling vehicles used daily in their operation. Awaiting your quick response to this letter, I remain

Respectfully,

FUEL SYSTEM DESIGNS - ENGINEERING AND ENVIRONMENTAL SERVICES



Hal Mitrany, SLC
State Certified Hazardous Materials Specialist

Enclosures

C - Mr. Felipe Juarez, Property Owner
Mr. Richard Gilman, Attorney for Yellow Cab Co.
Oxnard Yellow Cab Company

RESOURCE MANAGEMENT AGENCY county of ventura

Environmental Health Department
Donald W. Koebb
Director

11/16/94

TRI-COUNTY YELLOW CAB (# 5279) ABANDON TANK CHECKLIST
(FELIPE JUAREZ)
536 META ST, OKNARD
REMOVE TWO UST: 3K & 10K GAS (STEEL)

File # 1967

I. ADMINISTRIVIA:

	<u>Y/N</u>	<u>DATE</u>	<u>INITIAL</u>
* Application for Permit to Abandon	Y	11/1/94	PL
* Fee Paid	Y	1	1
* Permit to Abandon from Oxnard Fire, if nec.	Y	11/16/94	LER
* Deleted from Underground Tank Computer Inventory (both facility record & tank record)	---	---	---
* Deleted from Haz-Mat Inventory (waste tanks only)	NA	---	---
* Workers' Compensation Insurance	NA	---	---
* Permit to Abandon Issued	Y	11/3/94	LER
* Name of Contingency Clean-up Company or Soil Borings Showing Site is Clean			<u>FUEL SYSTEM DESIGNS</u>

II. A. INSPECTION: ABANDON BY REMOVAL--INSPECTOR:

L. E. ROBINSON

* Tank(s) has been completely emptied prior to removal (watch for remote fill lines).	Y	11/16/94	LER
* All piping removed	Y		
* For flammable liquids, dry ice added (10 lbs. per 1,000 gallon volume) 15	Y		
* Tank(s) removed	Y		
* Tank(s) inspected - any holes:	Y/Y		
* If holes, how many, where located and size: #1: TWO, BOTTOM AT WEST END, .25" DIA. #2 - NONE			
* Final disposition of removed tanks: <u>STANDARD INDUSTRIES</u> Address: <u>215 ROCKLITE RD. VENTURA</u>			
* Tanks Marked with file #: <u>VCEHD 1967</u>	Y		
* Soil sampled beneath tank	Y		

II. A. INSPECTION: ABANDON BY REMOVAL (CONTINUED)

* How soil analyzed: 8015(G), ⁸⁰²⁰8260, 7420, ~~7571~~
 Results: _____

	<u>Y/N</u>	<u>DATE</u>	<u>INITIAL</u>
* How water analyzed: <u>NA</u> Results: _____			
* Ground water sampled beneath tank	<u>N</u>	<u>11/16/94</u>	<u>LER</u>
* Contamination present:	<u>Y</u>	<u>12/1/94</u>	<u> </u>
* Approval to backfill hole given <u>WAIT FOR LAB ANALYSIS</u>	_____	_____	<u> </u>

II. B. INSPECTION (ABANDON IN PLACE)

* Tank(s) has been completely emptied prior to testing	_____	_____	_____
* All piping that won't damage the structure removed	_____	_____	_____
* Tank recorded on deed (attach proof)	_____	_____	_____
* Tank pass inert-gas pressure test at 3-5 psi on tank and piping (may be waived if soil boring is performed)	_____	_____	_____
* Soil boring completed adjacent to tank (may be waived on case by case basis if tank & piping pass test)	_____	_____	_____
* Results of soil boring: _____ _____	_____	_____	_____
* Contamination present	_____	_____	_____
* Approval to pump tank full of concrete	_____	_____	_____
* Abandonment complete	_____	_____	_____

III. CONTAMINATION CLEAN-UP (complete only if contamination is detected)

* Method approved for clean-up: <input type="checkbox"/> Removal <input type="checkbox"/> Aeration	_____	_____	_____
* Every effort letter sent:	_____	_____	_____
* Release form completed:	_____	_____	_____
* TC-80 obtained:	_____	_____	_____

ENVIRONMENTAL HEALTH DEPARTMENT
PROPOSITION 65 REPORT FORM

DATE REPORT TAKEN: <u>1/11/95</u>	TIME REPORT TAKEN: <u>4:00 P.M.</u>	LOG NUMBER:	LOG PAGE NUMBER:
NAME OF PERSON TAKING THE REPORT: <u>L. E. ROBINSON</u>			
NAME OF PERSON REPORTING: <u>L. E. ROBINSON</u>		JOB TITLE/POSITION: <u>ENSTII</u>	
AGENCY/COMPANY NAME: <u>RMA/ENVIRONMENTAL HEALTH</u>		AGENCY/COMPANY PHONE NUMBER: <u>(805) 654-3518</u>	
AGENCY/COMPANY ADDRESS: <u>800 S. VICTORIA AVE., VENTURA, CA 93009-1730</u>			
DATE OF INCIDENT: <u>UNKNOWN</u>	TIME OF INCIDENT: <u>UNKNOWN</u>	AMOUNT: <u>EST. 10 GAL</u>	
NAME/DESCRIPTION OF "SUSPECTED" MATERIAL INVOLVED: <u>GASOLINE</u>		PHYSICAL STATE: <input type="checkbox"/> Solid <input checked="" type="checkbox"/> Liquid <input type="checkbox"/> Gas <input type="checkbox"/> Other: _____	
HOW DID THIS INCIDENT HAPPEN? <u>UNDERGROUND TANK RELEASE</u>			
LAB RESULTS: <u>EPA METHOD</u> <u>PPM (mg/kg)</u>			
<u>TOTAL LEAD</u>		<u>7421</u>	<u>71.0</u>
ADDRESS/LOCATION OF INCIDENT: <u>TRI-COUNTY YELLOW CAB CO.</u>			
<u>536 META ST., OXNARD, CA</u>			
ACTION TAKEN: <u>REFER TO LAB/NGCB</u>			

CC: EHD District Services
 EHD Haz. Mat. Specialist: _____

Anacapa Imaging

Scan Control Sheet

UST "Inactive" Site Files

Client: Ventura County Environmental Health Division

Site Name: TRI-COUNTY YELLOW CAB Co.

File ID: 1155

Address: 536 META ST -

Period: 94 & 95

Initials SS

Box No 146064

UNDERGROUND TANK INSPECTION REPORT

800 S. VICTORIA AVE., VENTURA, CA. 93009 PHONE (805) 654-3518

DBA Name TRI COUNTY YELLOW CAB COMPANY	File # NONE Page 1 of 1
Address 536 S META OXNARD	Inspection Date: 6-2-94
Owner/Operator JEANNIE HARDIN Phone 483 2444	Reinspection Date:
Owner/Operator Address P.O. BOX 5111 OXNARD CA 93031	<input type="checkbox"/> Installation Permit # _____
Site Contact Phone	<input type="checkbox"/> Closure Permit # _____
Emergency Contact Phone	<input type="checkbox"/> R <input type="checkbox"/> FU <input checked="" type="checkbox"/> Complaint <input type="checkbox"/> Consult

<input type="checkbox"/> Construction Report
<input type="checkbox"/> LUFT
<input type="checkbox"/> Closure Report
<input type="checkbox"/> Routine Inspection

The marked items represent violations of the California H & S Code, Section 25280 et. Seq. and the California Code of Regulations, Title 23, Section 2610 et. Seq. and must be corrected as follows:

VIOLATIONS	
PERMIT TO OPERATE	<input checked="" type="checkbox"/> YOUR UNDERGROUND TANK IS BEING
SYSTEM SERVICE	OPERATED ILLEGALLY. YOU DO NOT
MONITORING SYSTEM	HAVE A PERMIT TO OPERATE AS
Records	REQUIRED BY HEALTH + SAFETY CODE
Tank Test	SECTION 25284. OPERATION OF AN
Piping Test	UNDERGROUND TANK WITHOUT A PERMIT
Unauthorized Release Rpt.	IS PUNISHABLE BY A CIVIL PENALTY
Secondary Containment	OF FROM \$500 TO \$5000 PER DAY
Inventory Reconciliation	PER TANK. CEASE ALL OPERATIONS
Response Plan	EMPTY THE TANK IMMEDIATELY.
EQUIPMENT	YOU WILL BE CONTACTED REGARDING
Dispensers	ANY ENFORCEMENT ACTIONS.
Turbines	
Check Valves/Fittings	
Fill Boxes	
Vents	
Electronic Monitor Panel	
High Level Alarm	
Line Leak Detector	
Cathodic Protection	
Emergency Shut Off	
MONITORING WELLS	YOU ARE ENCOURAGED TO CONTACT
Probes/Wiring	THE ENVIRONMENTAL HEALTH DEPARTMENT
Traffic Box/Labels	FOR CONSULTATION ON OTHER MEASURES
HAZ WASTE DISPOSAL	
TEMPORARY CLOSURE	
Power Disconnected	YOU MAY UNDERTAKE TO COME INTO
Tank cleaning	COMPLIANCE.
LEL Test	
Caps Locked/Plugged	
Sample	
INSPECTOR John McLaughlin	REC'D BY D. Petrucci
PHONE (805) 654-2433	PRINT NAME D. Petrucci, SR.

TELEPHONE
(805) 981-7907

LAW OFFICES OF
RICHARD C. GILMAN
SUITE 204
405 ESPLANADE DRIVE
OXNARD, CALIFORNIA 93030

94 OCT 31 11:11 AM
MAILING ADDRESS
POST OFFICE BOX 5524
OXNARD, CALIFORNIA 93031

October 26, 1994

Craig Cooper
Environment Health, County of Ventura
800 South Victoria Avenue
Ventura, California 93009-1730

Re: Tri-County Yellow Cab - Gasoline Tank Permits


Dear Mr. Cooper:

I represent Tri-County Yellow Cab Incorporated. The purpose of this letter is to request that your office calculate the tank operating permit fees that may be owed for the gasoline storage tanks located at 536 Meta Street, Oxnard, California.

Although we are requesting this information on behalf of Tri-County Yellow Cab, this letter is not intended, and should not be, construed as an admission as to responsibility for operation of the tanks, which are not owned by Tri-County Yellow Cab. However, in a cooperative effort we are seeking the amount of the tank permit fees that need to be paid so that we can resolve the matter between ourselves and any other responsible parties.

I will look forward to receipt of the information at your earliest convenience and thank you for your assistance.

Sincerely,



RICHARD C. GILMAN

RCG:ndb
cc: Tri-County Yellow Cab

94 OCT 31 11:11 AM

COUNTY OF VENTURA • RESOURCE MANAGEMENT AGENCY
 ENVIRONMENTAL HEALTH DIVISION
 (805) 654-3518

Permit No. 1967
 Facility No. 5279

PERMANENT CLOSURE PERMIT FOR
 UNDERGROUND HAZARDOUS MATERIAL STORAGE TANK

TANK LOCATION (Number, Street, City) <u>536 META ST. OXNARD, CA 93030</u>		
OWNER <u>FELIPE JUAREZ</u>	CONTACT (Name) <u>FELIPE JUAREZ (OR LOPEZ)</u>	PHONE <u>(805) 486-0167</u>
MAILING ADDRESS (Number, Street, City and Zip Code) <u>P.O. BOX 1828 OXNARD, CA. 93032</u>		
OPERATOR <u>TRI-COUNTY YELLOW CAB CO.</u>	CONTACT (Name) <u>DAVE</u>	PHONE <u>(805) 483-2444</u>
MAILING ADDRESS (Number, Street, City and Zip Code) <u>536 META ST. OXNARD, CA 93030</u>		
REMOVAL CONTRACTOR <u>FUEL SYSTEM DESIGNS</u>	CONTACT (Name) <u>HAL MITRANY</u>	PHONE <u>(805) 644-8925</u>
CONTRACTOR LICENSE NUMBER <u>STATE CALIFORNIA #447606 (CLASS A, C61-240, HAZ</u>		
MAILING ADDRESS (Number, Street, City and Zip Code) <u>1534 EASTMAN AVE, SUITE C, VENTURA, CA. 93003</u>		
WORKMEN'S COMPENSATION INSURANCE COMPANY <u>EXEMPT. (EXEMPTION ON FILE WITH UCEED.)</u>		PHONE

TANK NO.	SIZE	CONSTRUCTION (Steel, Fiberglass, etc.)	CONTENTS	
			PRESENT	PREVIOUS
1.	3,000 GAL	STEEL (SINGLE WALL)		GASOLINE
2.	10,000 GAL	STEEL (SINGLE WALL)		GASOLINE
3.				
4.				
5.				

I plan to close this tank: By Removal

Tank will be rinsed first. Contractor BLACK GOLD

Tank will not be rinsed first. Contractor _____

In Place. (Allowed only if tank is under existing building or otherwise inaccessible.)

Estimated Start Date: 11-16-94

Attach A Plot Plan Showing:

1. Location of all tanks, piping and secondary containment
2. Monitoring wells
3. North arrow
4. Property lines
5. Nearest intersection or road

Attach State Forms A & B

Hal Mitromy SL 10-28-94

SIGNATURE OF APPLICANT OR REPRESENTATIVE DATE

Received By <u>Dan Liberty</u>	FOR OFFICE USE ONLY
Date Received <u>11-1-94</u>	PERMIT STATUS: <input checked="" type="checkbox"/> Approved <input type="checkbox"/> Not Approved
Fire Fee <u>0</u>	EXPIRATION DATE: <u>5/3/95</u>
Environmental Health Fee <u>351.00</u>	
Total Amount Received <u>351.00</u>	
Receipt Number <u>32938</u>	<u>L Robinson</u>
Check Number <u>02308</u>	<u>11/3/94</u>
	INSPECTOR DATE

(SEE REVERSE FOR CONDITIONS OF APPROVAL)

SCOPE OF WORK:

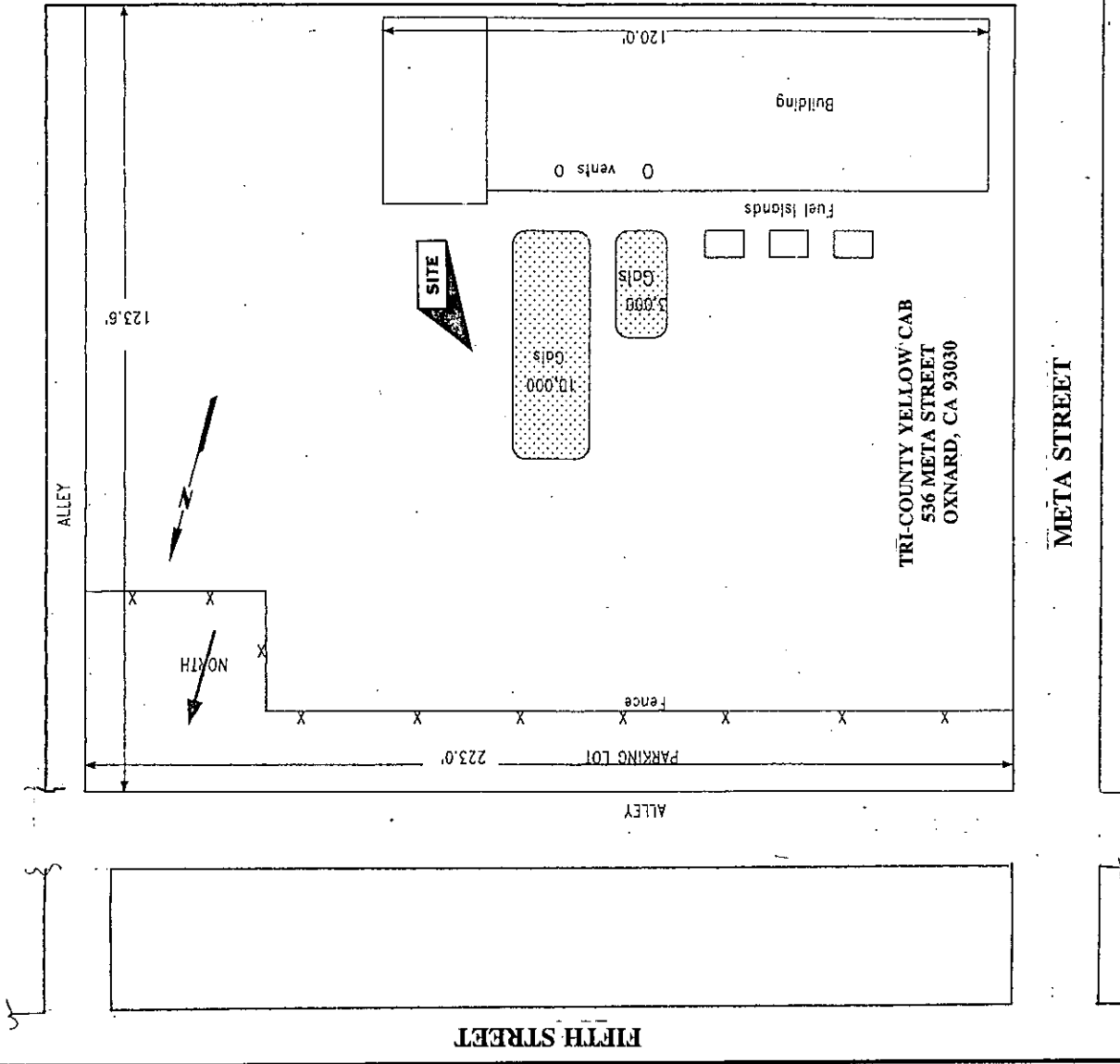
Removal of One (1) 3,000 Gallon and One (1) 10,000 Gallon Gasoline Underground Fuel Storage Tank.

REMOVAL PROCEDURES:

1. All liquids in tanks will be removed, tanks will be triple rinsed with all liquid rinsate being transported to a State Certified Recycling facility by Black Gold, Inc.
2. Tanks will be tested with a Portable Vapor Organic Analyzer to determine that the LEL's are at zero, prior to degassing the tanks with dry ice at the rate of 1.5 lbs. for each 100 gallons of capacity for each tank.
3. Tanks will be removed with a crane and after inspection by the VCEHD Field Inspector, will be transported to Standard Recycling in Ventura for destruction.
4. All removal procedures will be in compliance with the City of Oxnard Fire Department Codes, the State Uniform Fire Codes and Ventura County Environmental Health Department's Rules and Regulations.
5. Total project will be under the control and direct supervision of Hal Mitrany, owner of Fuel System Designs Engineering and Environmental Services, holder of a Class A, C61-D40 and HAZ State License, No. 447606.

Hal Mitrany, SLC
Hal Mitrany

10-28-94
Date



TRI-COUNTY YELLOW CAB
536 META STREET
OXNARD, CA 93030

META STREET

FIFTH STREET

FELIPE JUAREZ, PROPERTY OWNER
P.O. BOX 1828, OXNARD, CA 93032

SCALE: NONE
DATE: 10-28-94

APPROVED BY:
Hal Mitrany, SLC
FSD-EES #447606
REVISID NONE

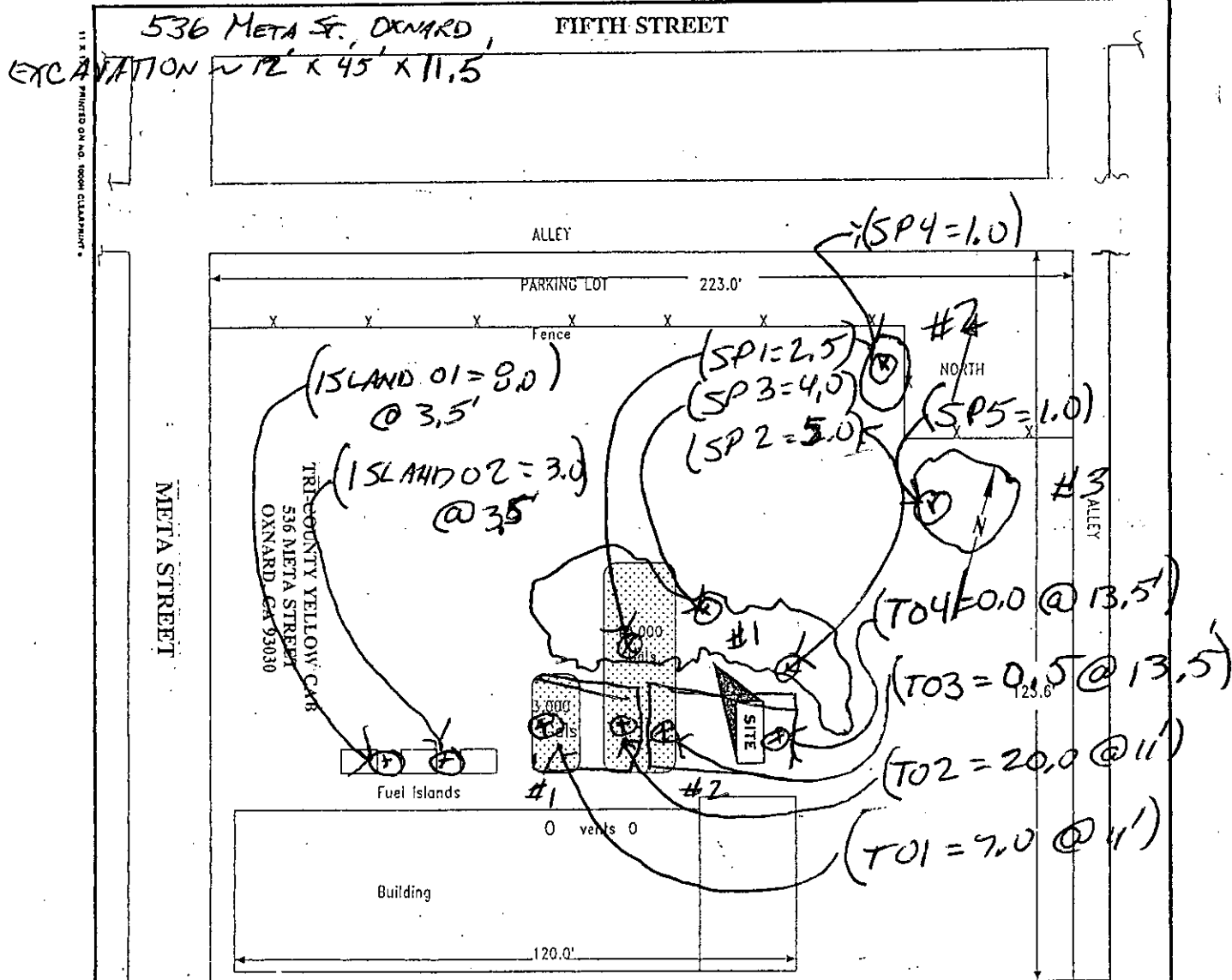
DRAWN BY HM

TRI-COUNTY YELLOW CAB COMPANY
536 META STREET, OXNARD, CA 93030

SITE PLAN

DRAWING NUMBER
FSD 1

#1967 TRI-COUNTY YELLOW CAB NOV. 16, 1994



SCOPE OF WORK:

Removal of One (1) 3,000 Gallon and One (1) 10,000 Gallon Gasoline Underground Fuel Storage Tank.

REMOVAL PROCEDURES:

1. All liquids in tanks will be removed, tanks will be triple rinsed with all liquid rinseate being transported to a State Certified Recycling Facility by Black Gold, Inc.
2. Tanks will be tested with a Portable Vapor Organic Analyzer to determine that the LEL's are at zero, prior to degassing the tanks with dry ice at the rate of 1.5 lbs. for each 100 gallons of capacity for each tank.
3. Tanks will be removed with a crane and after inspection by the VCEHD Field Inspector, will be transported to Standard Recycling in Ventura for destruction.
4. All removal procedures will be in compliance with the City of Oxnard Fire Department Codes, the State Uniform Fire Codes and Ventura County Environmental Health Department's Rules and Regulations.
5. Total project will be under the control and direct supervision of Hal Mitrany, owner of Fuel System Designs Engineering and Environmental Services, holder of a Class A, C61-D-10 and HAZ State License, No. 447606.

Hal Mitrany, SLIC
 Hal Mitrany

Date 10-28-94

FELIPE JUAREZ, PROPERTY OWNER P.O. BOX 1828, OXNARD, CA 93032		APPROVED BY: <i>Felipe Juarez, SLIC</i>	
SCALE: NONE	FSD-EES #447606	DRAWN BY: HM	
DATE: 10-28-94		REVISED: NONE	
TRI-COUNTY YELLOW CAB COMPANY 536 META STREET, OXNARD, CA 93030		DRAWING NUMBER	
SITE PLAN		FSD 1	

JAN 12 1995



STATE OF CALIFORNIA
STATE WATER RESOURCES CONTROL BOARD
UNDERGROUND STORAGE TANK PERMIT APPLICATION - FORM A

COMPLETE THIS FORM FOR EACH FACILITY/SITE

MARK ONLY ONE ITEM	<input type="checkbox"/> 1 NEW PERMIT	<input type="checkbox"/> 3 RENEWAL PERMIT	<input type="checkbox"/> 5 CHANGE OF INFORMATION	<input checked="" type="checkbox"/> 7 PERMANENTLY CLOSED SITE
	<input type="checkbox"/> 2 INTERIM PERMIT	<input type="checkbox"/> 4 AMENDED PERMIT	<input type="checkbox"/> 6 TEMPORARY SITE CLOSURE	

I. FACILITY/SITE INFORMATION & ADDRESS - (MUST BE COMPLETED)

DBA OR FACILITY NAME TRI-COUNTY YELLOW CAB CO.		NAME OF OPERATOR TRI-COUNTY YELLOW CAB CO.	
ADDRESS 536 META STREET		NEAREST CROSS STREET 5TH STREET	PARCEL # (OPTIONAL)
CITY NAME OXNARD	STATE CA	ZIP CODE 93030	SITE PHONE # WITH AREA CODE (805) 483-2444
<input checked="" type="checkbox"/> BOX TO INDICATE <input checked="" type="checkbox"/> CORPORATION <input type="checkbox"/> INDIVIDUAL <input type="checkbox"/> PARTNERSHIP <input type="checkbox"/> LOCAL-AGENCY DISTRICTS* <input type="checkbox"/> COUNTY-AGENCY* <input type="checkbox"/> STATE-AGENCY* <input type="checkbox"/> FEDERAL-AGENCY*			
* If owner of UST is a public agency, complete the following: name of Supervisor of division, section, or office which operates the UST _____			
TYPE OF BUSINESS		<input type="checkbox"/> IF INDIAN RESERVATION OR TRUST LANDS	# OF TANKS AT SITE Two (2)
<input type="checkbox"/> 1 GAS STATION	<input type="checkbox"/> 2 DISTRIBUTOR	E. P. A. I. D. # (optional)	
<input type="checkbox"/> 3 FARM	<input type="checkbox"/> 4 PROCESSOR	<input checked="" type="checkbox"/> 5 OTHER	

EMERGENCY CONTACT PERSON (PRIMARY)

EMERGENCY CONTACT PERSON (SECONDARY) - optional

DAYS: NAME (LAST, FIRST)	PHONE # WITH AREA CODE	DAYS: NAME (LAST, FIRST)	PHONE # WITH AREA CODE
NIGHTS: NAME (LAST, FIRST)	PHONE # WITH AREA CODE	NIGHTS: NAME (LAST, FIRST)	PHONE # WITH AREA CODE

II. PROPERTY OWNER INFORMATION - (MUST BE COMPLETED)

NAME FELIPE JUAREZ	CARE OF ADDRESS INFORMATION		
MAILING OR STREET ADDRESS P.O. BOX 1828	<input checked="" type="checkbox"/> box to indicate <input checked="" type="checkbox"/> INDIVIDUAL <input type="checkbox"/> LOCAL-AGENCY <input type="checkbox"/> STATE-AGENCY <input type="checkbox"/> CORPORATION <input type="checkbox"/> PARTNERSHIP <input type="checkbox"/> COUNTY-AGENCY <input type="checkbox"/> FEDERAL-AGENCY		
CITY NAME OXNARD, CA. 93032	STATE CA	ZIP CODE 93032	PHONE # WITH AREA CODE (805) 486-0167

III. TANK OWNER INFORMATION - (MUST BE COMPLETED)

NAME OF OWNER FELIPE JUAREZ	CARE OF ADDRESS INFORMATION 230 W. 7TH ST, STE. E, OXNARD 93030		
MAILING OR STREET ADDRESS P.O. BOX 1828	<input checked="" type="checkbox"/> box to indicate <input checked="" type="checkbox"/> INDIVIDUAL <input type="checkbox"/> LOCAL-AGENCY <input type="checkbox"/> STATE-AGENCY <input type="checkbox"/> CORPORATION <input type="checkbox"/> PARTNERSHIP <input type="checkbox"/> COUNTY-AGENCY <input type="checkbox"/> FEDERAL-AGENCY		
CITY NAME OXNARD, CA. 93032	STATE CA	ZIP CODE 93032	PHONE # WITH AREA CODE (805) 486-0167

IV. BOARD OF EQUALIZATION UST STORAGE FEE ACCOUNT NUMBER - Call (916) 322-9669 if questions arise.

TY (TK) HQ **44-**

V. PETROLEUM UST FINANCIAL RESPONSIBILITY - (MUST BE COMPLETED) - IDENTIFY THE METHOD(S) USED

<input checked="" type="checkbox"/> box to indicate	<input type="checkbox"/> 1 SELF-INSURED	<input type="checkbox"/> 2 GUARANTEE	<input type="checkbox"/> 3 INSURANCE	<input type="checkbox"/> 4 SURETY BOND
	<input type="checkbox"/> 5 LETTER OF CREDIT	<input type="checkbox"/> 6 EXEMPTION	<input checked="" type="checkbox"/> 99 OTHER	STATE CLEANUP FUND

VI. LEGAL NOTIFICATION AND BILLING ADDRESS Legal notification and billing will be sent to the tank owner unless box I or II is checked.

CHECK ONE BOX INDICATING WHICH ABOVE ADDRESS SHOULD BE USED FOR LEGAL NOTIFICATIONS AND BILLING: I. II. III.

THIS FORM HAS BEEN COMPLETED UNDER PENALTY OF PERJURY, AND TO THE BEST OF MY KNOWLEDGE, IS TRUE AND CORRECT

OWNER'S NAME (PRINTED & SIGNED) FELIPE JUAREZ BY <i>H. Mitrany</i>	OWNER'S TITLE MR. JUAREZ - OWNER	DATE MONTH/DAY/YEAR 10-28-94
--	--	--

LOCAL AGENCY USE ONLY

COUNTY # 56	JURISDICTION # 11	FACILITY # 15279
LOCATION CODE - OPTIONAL	CENSUS TRACT # - OPTIONAL	SUPVISOR - DISTRICT CODE - OPTIONAL

THIS FORM MUST BE ACCOMPANIED BY AT LEAST (1) OR MORE PERMIT APPLICATION - FORM B, UNLESS THIS IS A CHANGE OF SITE INFORMATION ONLY.

OWNER MUST FILE THIS FORM WITH THE LOCAL AGENCY IMPLEMENTING THE UNDERGROUND STORAGE TANK REGULATIONS

STATE OF CALIFORNIA
STATE WATER RESOURCES CONTROL BOARD
UNDERGROUND STORAGE TANK PERMIT APPLICATION - FORM B



COMPLETE A SEPARATE FORM FOR EACH TANK SYSTEM.

MARK ONLY ONE ITEM	<input type="checkbox"/> 1 NEW PERMIT	<input type="checkbox"/> 3 RENEWAL PERMIT	<input type="checkbox"/> 5 CHANGE OF INFORMATION	<input checked="" type="checkbox"/> 7 PERMANENTLY CLOSED ON SITE
	<input type="checkbox"/> 2 INTERIM PERMIT	<input type="checkbox"/> 4 AMENDED PERMIT	<input type="checkbox"/> 6 TEMPORARY TANK CLOSURE	<input checked="" type="checkbox"/> 8 TANK REMOVED

DBA OR FACILITY NAME WHERE TANK IS INSTALLED: TRI-COUNTY YELLOW CAB CO.

I. TANK DESCRIPTION COMPLETE ALL ITEMS -- SPECIFY IF UNKNOWN

A. OWNER'S TANK I.D. # <u>001</u>	B. MANUFACTURED BY: <u>KEESSEE TANK MFG.</u>
C. DATE INSTALLED (MO/DAY/YEAR) <u>UNKNOWN</u>	D. TANK CAPACITY IN GALLONS: <u>3,000 GALLON</u>

II. TANK CONTENTS IF A-1 IS MARKED, COMPLETE ITEM C.

A. <input checked="" type="checkbox"/> 1 MOTOR VEHICLE FUEL	<input type="checkbox"/> 4 OIL	B. <input checked="" type="checkbox"/> 1 PRODUCT	C. <input checked="" type="checkbox"/> 1a REGULAR UNLEADED	<input type="checkbox"/> 3 DIESEL	<input type="checkbox"/> 6 AVIATION GAS
<input type="checkbox"/> 2 PETROLEUM	<input type="checkbox"/> 80 EMPTY	<input type="checkbox"/> 2 WASTE	<input type="checkbox"/> 1b PREMIUM UNLEADED	<input type="checkbox"/> 4 GASAHOL	<input type="checkbox"/> 7 METHANOL
<input type="checkbox"/> 3 CHEMICAL PRODUCT	<input type="checkbox"/> 95 UNKNOWN		<input type="checkbox"/> 2 LEADED	<input type="checkbox"/> 5 JET FUEL	<input type="checkbox"/> 99 OTHER (DESCRIBE IN ITEM D. BELOW)

D. IF (A.1) IS NOT MARKED, ENTER NAME OF SUBSTANCE STORED _____ C. A. S. #: _____

III. TANK CONSTRUCTION MARK ONE ITEM ONLY IN BOXES A, B, AND C, AND ALL THAT APPLIES IN BOX D AND E

A. TYPE OF SYSTEM	<input type="checkbox"/> 1 DOUBLE WALL	<input type="checkbox"/> 3 SINGLE WALL WITH EXTERIOR LINER	<input type="checkbox"/> 95 UNKNOWN
	<input checked="" type="checkbox"/> 2 SINGLE WALL	<input type="checkbox"/> 4 SECONDARY CONTAINMENT (VAULTED TANK)	<input type="checkbox"/> 99 OTHER _____
B. TANK MATERIAL (Primary Tank)	<input checked="" type="checkbox"/> 1 BARE STEEL	<input type="checkbox"/> 2 STAINLESS STEEL	<input type="checkbox"/> 3 FIBERGLASS
	<input type="checkbox"/> 5 CONCRETE	<input type="checkbox"/> 6 POLYVINYL CHLORIDE	<input type="checkbox"/> 7 ALUMINUM
	<input type="checkbox"/> 9 BRONZE	<input type="checkbox"/> 10 GALVANIZED STEEL	<input type="checkbox"/> 95 UNKNOWN
C. INTERIOR LINING	<input type="checkbox"/> 1 RUBBER LINED	<input type="checkbox"/> 2 ALKYD LINING	<input type="checkbox"/> 3 EPOXY LINING
	<input type="checkbox"/> 5 GLASS LINING	<input checked="" type="checkbox"/> 6 UNLINED	<input type="checkbox"/> 4 PHENOLIC LINING
	IS LINING MATERIAL COMPATIBLE WITH 100% METHANOL? YES ___ NO ___		
D. CORROSION PROTECTION	<input type="checkbox"/> 1 POLYETHYLENE WRAP	<input type="checkbox"/> 2 COATING	<input type="checkbox"/> 3 VINYL WRAP
	<input type="checkbox"/> 5 CATHODIC PROTECTION	<input checked="" type="checkbox"/> 91 NONE	<input type="checkbox"/> 4 FIBERGLASS REINFORCED PLASTIC
		<input type="checkbox"/> 95 UNKNOWN	<input type="checkbox"/> 99 OTHER _____
E. SPILL AND OVERFILL	SPILL CONTAINMENT INSTALLED (YEAR) _____		OVERFILL PREVENTION EQUIPMENT INSTALLED (YEAR) <u>NONE</u>

IV. PIPING INFORMATION CIRCLE A IF ABOVE GROUND OR U IF UNDERGROUND, BOTH IF APPLICABLE

A. SYSTEM TYPE	A <input checked="" type="radio"/> 1 SUCTION	A U 2 PRESSURE	A U 3 GRAVITY	A U 99 OTHER
B. CONSTRUCTION	A <input checked="" type="radio"/> 1 SINGLE WALL	A U 2 DOUBLE WALL	A U 3 LINED TRENCH	A U 95 UNKNOWN A U 99 OTHER
C. MATERIAL AND CORROSION PROTECTION	A U 1 BARE STEEL	A U 2 STAINLESS STEEL	A U 3 POLYVINYL CHLORIDE (PVC)	A U 4 FIBERGLASS PIPE
	A U 5 ALUMINUM	A U 6 CONCRETE	A U 7 STEEL W/ COATING	A U 8 100% METHANOL COMPATIBLE W/FRP
	A <input checked="" type="radio"/> 9 GALVANIZED STEEL	A U 10 CATHODIC PROTECTION	A U 95 UNKNOWN	A U 99 OTHER
D. LEAK DETECTION	<input type="checkbox"/> 1 AUTOMATIC LINE LEAK DETECTOR	<input type="checkbox"/> 2 LINE TIGHTNESS TESTING	<input type="checkbox"/> 3 INTERSTITIAL MONITORING	<input checked="" type="checkbox"/> 99 OTHER <u>NONE</u>

V. TANK LEAK DETECTION

<input type="checkbox"/> 1 VISUAL CHECK	<input checked="" type="checkbox"/> 2 INVENTORY RECONCILIATION	<input type="checkbox"/> 3 VADOZE MONITORING	<input type="checkbox"/> 4 AUTOMATIC TANK GAUGING	<input type="checkbox"/> 5 GROUND WATER MONITORING
<input type="checkbox"/> 6 TANK TESTING	<input type="checkbox"/> 7 INTERSTITIAL MONITORING	<input type="checkbox"/> 91 NONE	<input type="checkbox"/> 95 UNKNOWN	<input type="checkbox"/> 99 OTHER

VI. TANK CLOSURE INFORMATION

1. ESTIMATED DATE LAST USED (MO/DAY/YR)	2. ESTIMATED QUANTITY OF SUBSTANCE REMAINING _____ GALLONS	3. WAS TANK FILLED WITH INERT MATERIAL? YES <input type="checkbox"/> NO <input checked="" type="checkbox"/>
---	--	---

THIS FORM HAS BEEN COMPLETED UNDER PENALTY OF PERJURY, AND TO THE BEST OF MY KNOWLEDGE, IS TRUE AND CORRECT

APPLICANT'S NAME (PRINTED & SIGNATURE) HAL MITRANY Hal Mitranay FSD-EES DATE 10-28-94

LOCAL AGENCY USE ONLY THE STATE I.D. NUMBER IS COMPOSED OF THE FOUR NUMBERS BELOW

STATE I.D.#	COUNTY # <u>56</u>	JURISDICTION # <u>11</u>	FACILITY # <u>15279</u>	TANK # <u>101</u>
PERMIT NUMBER	PERMIT APPROVED BY/DATE	PERMIT EXPIRATION DATE		

THIS FORM MUST BE ACCOMPANIED BY A PERMIT APPLICATION - FORM A, UNLESS A CURRENT FORM A HAS BEEN FILED.
FILE THIS FORM WITH THE LOCAL AGENCY IMPLEMENTING THE UNDERGROUND STORAGE TANK REGULATIONS

STATE OF CALIFORNIA
STATE WATER RESOURCES CONTROL BOARD
UNDERGROUND STORAGE TANK PERMIT APPLICATION - FORM B



COMPLETE A SEPARATE FORM FOR EACH TANK SYSTEM.

MARK ONLY ONE ITEM	<input type="checkbox"/> 1 NEW PERMIT	<input type="checkbox"/> 2 INTERIM PERMIT	<input type="checkbox"/> 3 RENEWAL PERMIT	<input type="checkbox"/> 4 AMENDED PERMIT	<input type="checkbox"/> 5 CHANGE OF INFORMATION	<input type="checkbox"/> 6 TEMPORARY TANK CLOSURE	<input checked="" type="checkbox"/> 7 PERMANENTLY CLOSED ON SITE	<input checked="" type="checkbox"/> 8 TANK REMOVED
DBA OR FACILITY NAME WHERE TANK IS INSTALLED: <u>TRI-COUNTY YELLOW CAB CO.</u>								

I. TANK DESCRIPTION COMPLETE ALL ITEMS -- SPECIFY IF UNKNOWN

A. OWNER'S TANK I.D.# <u>002</u>	B. MANUFACTURED BY: <u>KEESEEE TANK MFG.</u>
C. DATE INSTALLED (MO/DAY/YEAR) <u>UNKNOWN</u>	D. TANK CAPACITY IN GALLONS: <u>10,000 GALLON</u>

II. TANK CONTENTS IF A-1 IS MARKED, COMPLETE ITEM C.

A. <input checked="" type="checkbox"/> 1 MOTOR VEHICLE FUEL	<input type="checkbox"/> 4 OIL	B. <input checked="" type="checkbox"/> 1 PRODUCT	C. <input checked="" type="checkbox"/> 1a REGULAR UNLEADED	<input type="checkbox"/> 3 DIESEL	<input type="checkbox"/> 6 AVIATION GAS
<input type="checkbox"/> 2 PETROLEUM	<input type="checkbox"/> 80 EMPTY	<input type="checkbox"/> 2 WASTE	<input type="checkbox"/> 1b PREMIUM UNLEADED	<input type="checkbox"/> 4 GASOLINE	<input type="checkbox"/> 7 METHANOL
<input type="checkbox"/> 3 CHEMICAL PRODUCT	<input type="checkbox"/> 95 UNKNOWN		<input type="checkbox"/> 2 LEADED	<input type="checkbox"/> 5 JET FUEL	<input type="checkbox"/> 99 OTHER (DESCRIBE IN ITEM D. BELOW)
D. IF (A.1) IS NOT MARKED, ENTER NAME OF SUBSTANCE STORED					C. A. S. #:

III. TANK CONSTRUCTION MARK ONE ITEM ONLY IN BOXES A, B, AND C, AND ALL THAT APPLIES IN BOX D AND E

A. TYPE OF SYSTEM	<input type="checkbox"/> 1 DOUBLE WALL	<input type="checkbox"/> 3 SINGLE WALL WITH EXTERIOR LINER	<input type="checkbox"/> 95 UNKNOWN
	<input checked="" type="checkbox"/> 2 SINGLE WALL	<input type="checkbox"/> 4 SECONDARY CONTAINMENT (VAULTED TANK)	<input type="checkbox"/> 99 OTHER
B. TANK MATERIAL (Primary Tank)	<input checked="" type="checkbox"/> 1 BARE STEEL	<input type="checkbox"/> 2 STAINLESS STEEL	<input type="checkbox"/> 3 FIBERGLASS
	<input type="checkbox"/> 5 CONCRETE	<input type="checkbox"/> 6 POLYVINYL CHLORIDE	<input type="checkbox"/> 7 ALUMINUM
	<input type="checkbox"/> 9 BRONZE	<input type="checkbox"/> 10 GALVANIZED STEEL	<input type="checkbox"/> 95 UNKNOWN
C. INTERIOR LINING	<input type="checkbox"/> 1 RUBBER LINED	<input type="checkbox"/> 2 ALKYD LINING	<input type="checkbox"/> 3 EPOXY LINING
	<input type="checkbox"/> 5 GLASS LINING	<input checked="" type="checkbox"/> 6 UNLINED	<input type="checkbox"/> 4 PHENOLIC LINING
	IS LINING MATERIAL COMPATIBLE WITH 100% METHANOL? YES ___ NO ___		
D. CORROSION PROTECTION	<input type="checkbox"/> 1 POLYETHYLENE WRAP	<input type="checkbox"/> 2 COATING	<input type="checkbox"/> 3 VINYL WRAP
	<input type="checkbox"/> 5 CATHODIC PROTECTION	<input checked="" type="checkbox"/> 91 NONE	<input type="checkbox"/> 4 FIBERGLASS REINFORCED PLASTIC
		<input type="checkbox"/> 95 UNKNOWN	<input type="checkbox"/> 99 OTHER
E. SPILL AND OVERFILL	SPILL CONTAINMENT INSTALLED (YEAR) _____		OVERFILL PREVENTION EQUIPMENT INSTALLED (YEAR) <u>NONE</u>

IV. PIPING INFORMATION CIRCLE A IF ABOVE GROUND OR U IF UNDERGROUND, BOTH IF APPLICABLE

A. SYSTEM TYPE	A <u>U</u> 1 SUCTION	A U 2 PRESSURE	A U 3 GRAVITY	A U 99 OTHER
B. CONSTRUCTION	A <u>U</u> 1 SINGLE WALL	A U 2 DOUBLE WALL	A U 3 LINED TRENCH	A U 95 UNKNOWN
C. MATERIAL AND CORROSION PROTECTION	A U 1 BARE STEEL	A U 2 STAINLESS STEEL	A U 3 POLYVINYL CHLORIDE (PVC)	A U 4 FIBERGLASS PIPE
	A U 5 ALUMINUM	A U 6 CONCRETE	A U 7 STEEL W/ COATING	A U 8 100% METHANOL COMPATIBLE W/FRP
	A <u>U</u> 9 GALVANIZED STEEL	A U 10 CATHODIC PROTECTION	A U 95 UNKNOWN	A U 99 OTHER
D. LEAK DETECTION	<input type="checkbox"/> 1 AUTOMATIC LINE LEAK DETECTOR	<input type="checkbox"/> 2 LINE TIGHTNESS TESTING	<input type="checkbox"/> 3 INTERSTITIAL MONITORING	<input checked="" type="checkbox"/> 99 OTHER <u>NONE</u>

V. TANK LEAK DETECTION

<input type="checkbox"/> 1 VISUAL CHECK	<input checked="" type="checkbox"/> 2 INVENTORY RECONCILIATION	<input type="checkbox"/> 3 VADOZE MONITORING	<input type="checkbox"/> 4 AUTOMATIC TANK GAUGING	<input type="checkbox"/> 5 GROUND WATER MONITORING
<input type="checkbox"/> 6 TANK TESTING	<input type="checkbox"/> 7 INTERSTITIAL MONITORING	<input type="checkbox"/> 91 NONE	<input type="checkbox"/> 95 UNKNOWN	<input type="checkbox"/> 99 OTHER

VI. TANK CLOSURE INFORMATION

1. ESTIMATED DATE LAST USED (MO/DAY/YR)	2. ESTIMATED QUANTITY OF SUBSTANCE REMAINING _____ GALLONS	3. WAS TANK FILLED WITH INERT MATERIAL? YES <input type="checkbox"/> NO <input checked="" type="checkbox"/>
---	--	---

THIS FORM HAS BEEN COMPLETED UNDER PENALTY OF PERJURY, AND TO THE BEST OF MY KNOWLEDGE, IS TRUE AND CORRECT

APPLICANT'S NAME (PRINTED & SIGNATURE) <u>HAL MITRANY Hal Mitrony FSD-EES</u>	DATE <u>10-28-94</u>
---	----------------------

LOCAL AGENCY USE ONLY THE STATE I.D. NUMBER IS COMPOSED OF THE FOUR NUMBERS BELOW

STATE I.D.#	COUNTY # <u>56</u>	JURISDICTION # <u>---</u>	FACILITY # <u>5279</u>	TANK # <u>02</u>
PERMIT NUMBER	PERMIT APPROVED BY/DATE	PERMIT EXPIRATION DATE		

THIS FORM MUST BE ACCOMPANIED BY A PERMIT APPLICATION - FORM A, UNLESS A CURRENT FORM A HAS BEEN FILED.
FILE THIS FORM WITH THE LOCAL AGENCY IMPLEMENTING THE UNDERGROUND STORAGE TANK REGULATIONS

1946

ENVIRONMENTAL HEALTH DIVISION
UNDERGROUND TANK PROGRAM
INSTALLATION/CLOSURE PERMIT LOG

PERMIT #: P19⁴⁶~~87~~-C TYPE: CLOSURE # TANKS: 2
 SITE: ~~FELIPE JUAREZ~~ TRI-COUNTY YELLOW
 ADDRESS: 536 META ST CITY: OXNARD

PERMIT STATUS (CIRCLE AS COMPLETED): NEW PENDING ISSUED
 COMPLETED CANCELLED EXPIRED

INSPECTOR STATUS: INSTALL>> TANKS PIPING1 PIPING2 FINAL
 (STAFF USE ONLY) CLOSURE>> PRE-VISIT REMOVAL/FILL SAMPLE

DATE RECEIVED: 11/01/94 INCOMPLETE LTR DATE:
 DATE ISSUED: 11/3/94 DATE COMPLETED:

COMMENTS/NOTES: _____

SITE TIME ACCOUNTING

TOTAL HOURS ALLOTTED: 6.5

DATE	HOURS	INSPECTOR	ACTIVITY
11/3/94	0.8	ROBBY	REVIEW APPLN., ISSUE PERMIT

TOTAL HRS.

RESOURCE MANAGEMENT AGENCY
county of ventura

Environmental Health Department
 Donald W. Koedd
 Director

11/16/94

TRI-COUNTY YELLOW CAB (# 5279) ABANDON TANK CHECKLIST
 (FELIPE JUAREZ)
 536 META ST, OXNARD
 REMOVE TWO UST: 3K & 10K GAS (STEEL)

File # 1967

I. ADMINISTRIVIA:

	<u>Y/N</u>	<u>DATE</u>	<u>INITIAL</u>
* Application for Permit to Abandon	<u>Y</u>	<u>11/1/94</u>	<u>PL</u>
* Fee Paid	<u>Y</u>	<u>1</u>	<u>1</u>
* Permit to Abandon from Oxnard Fire, if nec.	<u>Y</u>	<u>11/16/94</u>	<u>LER</u>
* Deleted from Underground Tank Computer Inventory (both facility record & tank record)	<u>---</u>	<u>---</u>	<u>---</u>
* Deleted from Haz-Mat Inventory (waste tanks only)	<u>N/A</u>	<u>---</u>	<u>---</u>
* Workers' Compensation Insurance	<u>N/A</u>	<u>---</u>	<u>---</u>
* Permit to Abandon Issued	<u>Y</u>	<u>11/3/94</u>	<u>LER</u>
* Name of Contingency Clean-up Company or Soil Borings Showing Site is Clean			

FUEL SYSTEM DESIGNS

II. A. INSPECTION: ABANDON BY REMOVAL--INSPECTOR:

L. E. ROBINSON

* Tank(s) has been completely emptied prior to removal (watch for remote fill lines).	<u>Y</u>	<u>11/16/94</u>	<u>LER</u>
* All piping removed	<u>Y</u>	<u>1</u>	<u>1</u>
* For flammable liquids, dry ice added (10 ¹⁵ lbs. per 1,000 gallon volume)	<u>Y</u>	<u>1</u>	<u>1</u>
* Tank(s) removed	<u>Y</u>	<u>1</u>	<u>1</u>
* Tank(s) inspected - any holes:	<u>Y/Y</u>	<u>1</u>	<u>1</u>
* If holes, how many, where located and size: <u>#1: TWO, BOTTOM AT WEST END, .25" DIA.</u> <u>#2 - NONE,</u>			
* Final disposition of removed tanks; Address: <u>STANDARD INDUSTRIES</u> <u>215 ROCKLITE RD. VENTURA</u>			
* Tanks Marked with file #: <u>VCEHD 1967</u>	<u>Y</u>	<u>1</u>	<u>1</u>
* Soil sampled beneath tank	<u>Y</u>	<u>1</u>	<u>1</u>

II. A. INSPECTION: ABANDON BY REMOVAL (CONTINUED)

* How soil analyzed: 8015(G), ⁸⁰²⁰8260, 7420, ~~4581~~
 Results: _____

	<u>Y/N</u>	<u>DATE</u>	<u>INITIAL</u>
* How water analyzed: <u>NA</u> Results: _____			
* Ground water sampled beneath tank	<u>N</u>	<u>11/16/94</u>	<u>LER</u>
* Contamination present:	<u>Y</u>	<u>12/1/94</u>	<u>/</u>
* Approval to backfill hole given <u>WAIT FOR LAB ANALYSIS.</u>	_____	_____	<u>/</u>

II. B. INSPECTION (ABANDON IN PLACE)

* Tank(s) has been completely emptied prior to testing	_____	_____	_____
* All piping that won't damage the structure removed	_____	_____	_____
* Tank recorded on deed (attach proof)	_____	_____	_____
* Tank pass inert-gas pressure test at 3-5 psi on tank and piping (may be waived if soil boring is performed)	_____	_____	_____
* Soil boring completed adjacent to tank (may be waived on case by case basis if tank & piping pass test)	_____	_____	_____
* Results of soil boring: _____	_____	_____	_____
* Contamination present	_____	_____	_____
* Approval to pump tank full of concrete	_____	_____	_____
* Abandonment complete	_____	_____	_____

III. CONTAMINATION CLEAN-UP (complete only if contamination is detected)

* Method approved for clean-up: <input type="checkbox"/> Removal <input type="checkbox"/> Aeration	_____	_____	_____
* Every effort letter sent:	_____	_____	_____
* Release form completed:	_____	_____	_____
* TC-80 obtained:	_____	_____	_____

County of Ventura
Environmental Health Division
LUFT PROGRAM
Site Inspection Sheet

Site # 1967 (I.D. #5279) Date Nov. 16, 1994

Site Location TRI-COUNTY YELLOW CAB
536 META ST., OXNARD

Responsible Party/Representative FELIPE JUAREZ

Consultant/Representative FUEL SYSTEM DESIGNS / HAL MITRANY, RALPH POWELL

Others/Representative _____

Time In/Time Out 11:50 / 5:20

Short Weather Description BRIGHT SUN, TEMP ~ 64°-68°, SW WIND ~ 8-12 MPH

Description of Ongoing Work REMOVE TWO UST - 3K & 10K GAS (STEEL)

SPYL FILE	HNU (PPM)	Other Chronology of Onsite Activities	TANK #	LEL %	O ₂ %	ICED
#1	SP1 = 2.5	EXCAVATION T01 = 7.0 @ 11'	1	0	20.9	1:05
	SP2 = 5.0	T02 = 20.0 @ 11.0'	DISPENSER	2	20.9	4:15
	SP3 = 4.0	T03 = 0.5 @ 13.5'	ISLAND 01			
#2	SP4 = 1.0	T04 = 0.0 @ 13.5'	ISLAND 02			
#3	SP5 = 1.0					

Samples Taken: Water (Amount) 0 Soil (Amount) 11

Depth to Groundwater NA

Comments: CAPCO LABS FOR ANALYSIS. TOOK A LONG TIME TO REACH LEL OF 5 ON TANK #2.

SLIGHT DISCOLORATION & HC ODOR IN LOWER NORTHEAST SIDEWALL OF TANK #2.

Inspector L. E. ROBINSON Page 1 of 1

DISTRIBUTION: White - Site File
3/27/92:inspectn

Yellow - Sample Log Binder

Capco Analytical Services Incorporated (CAS)
1536 Eastman Avenue, Suite B
Ventura, CA. 93003
(805) 644-1095

Prepared For: Fuel System Designs November 18, 1994
1534 Eastman Ave., Suite C
Ventura, CA 93003

ATTENTION: Hal Mitrany

Laboratory No: 940765 Job No: B00734
Date Received: 17-NOV-94 Sampled By: Client
Project: Felipe Juarez (Oxnard Yellow Cab Co.) FSD 94-69-169
Sample ID: See Below

RESULTS

On November 17, 1994, eleven (11) samples were received for analysis by Capco Analytical Services Inc. The samples were identified and assigned the lab numbers listed below. This report consists of 7 pages excluding the cover letter.

<u>SAMPLE DESCRIPTION</u>	<u>CAS LAB NUMBER</u>
SP#1	94076501
SP#2	94076502
SP#3	94076503
SP#4	94076504
SP#5	94076505
T-01	94076506
T-02	94076507
T-03	94076508
T-04	94076509
ISL-1	94076510
ISL-2	94076511

Dan Farah
Dan A. Farah, Ph.D.
Director - Analytical Operations

This report shall not be reproduced except in full without the written approval of Capco Analytical Services Inc.

The test results reported represent only the items being tested and may not represent the entire material from which the sample was taken.

Capco Analytical Services INC. (CAS)
 1536 Eastman Avenue, Suite B
 Ventura CA 93003
 (805) 644-1095

Client: FSD Eng.
 Lab ID: 940765
 Matrix: Soil

Analyst: NAH
 Date Received: 11/17/94

AROMATIC VOLATILE COMPOUNDS - EPA Method 8020

Compound	Concentration ug/Kg	Dilution Factor	PQL ug/Kg	Surrogate Rec. (%)
----------	------------------------	--------------------	--------------	-----------------------

CAS Lab #: 94076501
 Sample ID: SP #1

Date Analyzed: 11/17/94

Benzene	BQL	1	5	--
Toluene	BQL	1	5	--
Ethylbenzene	BQL	1	5	--
Xylenes	BQL	1	20	--
Bromofluorobenzene (Surrogate)				104

CAS Lab #: 94076502
 Sample ID: SP #2

Date Analyzed: 11/17/94

Benzene	BQL	1	5	--
Toluene	BQL	1	5	--
Ethylbenzene	BQL	1	5	--
Xylenes	BQL	1	20	--
Bromofluorobenzene (Surrogate)				100

CAS Lab #: 94076503
 Sample ID: SP #3

Date Analyzed: 11/17/94

Benzene	BQL	1	5	--
Toluene	BQL	1	5	--
Ethylbenzene	BQL	1	5	--
Xylenes	BQL	1	20	--
Bromofluorobenzene (Surrogate)				92

Surrogate Control Limits: 52 - 131
 PQL: Practical Quantitation Limit
 BQL: Below Practical Quantitation Limit

Dan Farah
 Dan Farah, Ph.D. - Department Supervisor

Capco Analytical Services INC. (CAS)
 1536 Eastman Avenue, Suite B
 Ventura CA 93003
 (805) 644-1095

Client: FSD Eng.
 Lab ID: 940765
 Matrix: Soil

Analyst: NAH
 Date Received: 11/17/94

AROMATIC VOLATILE COMPOUNDS - EPA Method 8020

Compound	Concentration ug/Kg	Dilution Factor	PQL ug/Kg	Surrogate Rec. (%)
----------	------------------------	--------------------	--------------	-----------------------

CAS Lab #: 94076504
 Sample ID: SP #4

Date Analyzed: 11/17/94

Benzene	BQL	1	5	--
Toluene	BQL	1	5	--
Ethylbenzene	BQL	1	5	--
Xylenes	BQL	1	20	--

Bromofluorobenzene (Surrogate) 96

CAS Lab #: 94076505
 Sample ID: SP #5

Date Analyzed: 11/17/94

Benzene	BQL	1	5	--
Toluene	BQL	1	5	--
Ethylbenzene	BQL	1	5	--
Xylenes	BQL	1	20	--

Bromofluorobenzene (Surrogate) 88

CAS Lab #: 94076506
 Sample ID: T-01

Date Analyzed: 11/17/94

Benzene	BQL	1	5	--
Toluene	BQL	1	5	--
Ethylbenzene	BQL	1	5	--
Xylenes	BQL	1	20	--

Bromofluorobenzene (Surrogate) 88

Surrogate Control Limits: 52 - 131
 PQL: Practical Quantitation Limit
 BQL: Below Practical Quantitation Limit

Dan Farah
 Dan Farah, Ph.D. - Department Supervisor

Capco Analytical Services INC. (CAS)
1536 Eastman Avenue, Suite B
Ventura CA 93003
(805) 644-1095

Client: FSD Eng.
Lab ID: 940765
Matrix: Soil

Analyst: NAH
Date Received: 11/17/94

AROMATIC VOLATILE COMPOUNDS - EPA Method 8020

Compound	Concentration ug/Kg	Dilution Factor	PQL ug/Kg	Surrogate Rec. (%)
----------	------------------------	--------------------	--------------	-----------------------

CAS Lab #: 94076507
Sample ID: T-02

Date Analyzed: 11/17/94

Benzene	BQL	1	5	--
Toluene	BQL	1	5	--
Ethylbenzene	BQL	1	5	--
Xylenes	BQL	1	20	--
Bromofluorobenzene (Surrogate)				96

CAS Lab #: 94076508
Sample ID: T-03

Date Analyzed: 11/17/94

Benzene	BQL	1	5	--
Toluene	BQL	1	5	--
Ethylbenzene	BQL	1	5	--
Xylenes	BQL	1	20	--
Bromofluorobenzene (Surrogate)				92

CAS Lab #: 94076509
Sample ID: T-04

Date Analyzed: 11/17/94

Benzene	BQL	1	5	--
Toluene	BQL	1	5	--
Ethylbenzene	BQL	1	5	--
Xylenes	BQL	1	20	--
Bromofluorobenzene (Surrogate)				92

Surrogate Control Limits: 52 - 131
PQL: Practical Quantitation Limit
BQL: Below Practical Quantitation Limit

Dan Farah
Dan Farah, Ph.D. - Department Supervisor

Capco Analytical Services INC. (CAS)
 1536 Eastman Avenue, Suite B
 Ventura CA 93003
 (805) 644-1095

Client: FSD Eng.
 Lab ID: 940765
 Matrix: Soil

Analyst: NAH
 Date Received: 11/17/94

AROMATIC VOLATILE COMPOUNDS - EPA Method 8020

Compound	Concentration ug/Kg	Dilution Factor	PQL ug/Kg	Surrogate Rec. (%)
----------	------------------------	--------------------	--------------	-----------------------

CAS Lab #: 94076510
 Sample ID: ISL-1

Date Analyzed: 11/17/94

Benzene	BQL	1	5	---
Toluene	BQL	1	5	---
Ethylbenzene	BQL	1	5	---
Xylenes	BQL	1	20	---

Bromofluorobenzene (Surrogate) 76

CAS Lab #: 94076511
 Sample ID: ISL-2

Date Analyzed: 11/17/94

Benzene	BQL	1	5	---
Toluene	BQL	1	5	---
Ethylbenzene	BQL	1	5	---
Xylenes	BQL	1	20	---

Bromofluorobenzene (Surrogate) 76

CAS Lab #: 940765-MB
 Sample ID: Method Blank

Date Analyzed: 11/17/94

Benzene	BQL	1	5	---
Toluene	BQL	1	5	---
Ethylbenzene	BQL	1	5	---
Xylenes	BQL	1	20	---

Bromofluorobenzene (Surrogate) 108

Surrogate Control Limits: 52 - 131
 PQL: Practical Quantitation Limit
 BQL: Below Practical Quantitation Limit

Dan Farah
 Dan Farah, Ph.D. - Department Supervisor

Capco Analytical Services INC. (CAS)
1536 Eastman Avenue, Suite B
Ventura CA 93003
(805) 644-1095

Client: FSD Eng.
Lab ID: 940765
Matrix: Soil
Project: 94-69-169 FSD

Analyst: NAH
Date Received: 11/17/94
WIC #: N/A

TOTAL PETROLEUM HYDROCARBONS
EPA METHOD 8015m

Compound	Concentration mg/Kg	Dilution Factor	PQL mg/Kg
CAS Lab #: 94076501 Client ID: SP #1		Date Analyzed: 11/17/94	
TPH as Gasoline	BQL	1	0.5
CAS Lab #: 94076502 Client ID: SP #2		Date Analyzed: 11/17/94	
TPH as Gasoline	BQL	1	0.5
CAS Lab #: 94076503 Client ID: SP #3		Date Analyzed: 11/17/94	
TPH as Gasoline	BQL	1	0.5
CAS Lab #: 94076504 Client ID: SP #4		Date Analyzed: 11/17/94	
TPH as Gasoline	BQL	1	0.5
CAS Lab #: 94076505 Client ID: SP #5		Date Analyzed: 11/17/94	
TPH as Gasoline	BQL	1	0.5
CAS Lab #: 94076506 Client ID: T-01		Date Analyzed: 11/17/94	
TPH as Gasoline	BQL	1	0.5

PQL: Practical Quantitation Limit
BQL: Below Practical Quantitation Limit

Dan Farah
Dan Farah, Ph.D. - Department Supervisor

Capco Analytical Services INC. (CAS)
1536 Eastman Avenue, Suite B
Ventura CA 93003
(805) 644-1095

Client: FSD Eng.
Lab ID: 940765
Matrix: Soil
Project: 94-69-169 FSD

Analyst: NAH
Date Received: 11/17/94
WIC #: N/A

TOTAL PETROLEUM HYDROCARBONS
EPA METHOD 8015m

Compound	Concentration mg/Kg	Dilution Factor	PQL mg/Kg
CAS Lab #: 94076507 Client ID: T-02		Date Analyzed: 11/17/94	
TPH as Gasoline	BQL	1	0.5
CAS Lab #: 94076508 Client ID: T-03		Date Analyzed: 11/17/94	
TPH as Gasoline	BQL	1	0.5
CAS Lab #: 94076509 Client ID: T-04		Date Analyzed: 11/17/94	
TPH as Gasoline	BQL	1	0.5
CAS Lab #: 94076510 Client ID: ISL-1		Date Analyzed: 11/17/94	
TPH as Gasoline	BQL	1	0.5
CAS Lab #: 94076511 Client ID: ISL-2		Date Analyzed: 11/17/94	
TPH as Gasoline	BQL	1	0.5
CAS Lab #: 940765-MB Client ID: Method Blank		Date Analyzed: 11/17/94	
TPH as Gasoline	BQL	1	0.5

PQL: Practical Quantitation Limit
BQL: Below Practical Quantitation Limit

Dan Farah
Dan Farah, Ph.D. - Department Supervisor

Capco Analytical Services Inc. (CAS)
1536 Eastman Avenue, Suite B
Ventura CA 93003
(805) 644-1095


Client: FSD Eng.
Lab ID: 940765
Date Received: 11/17/94

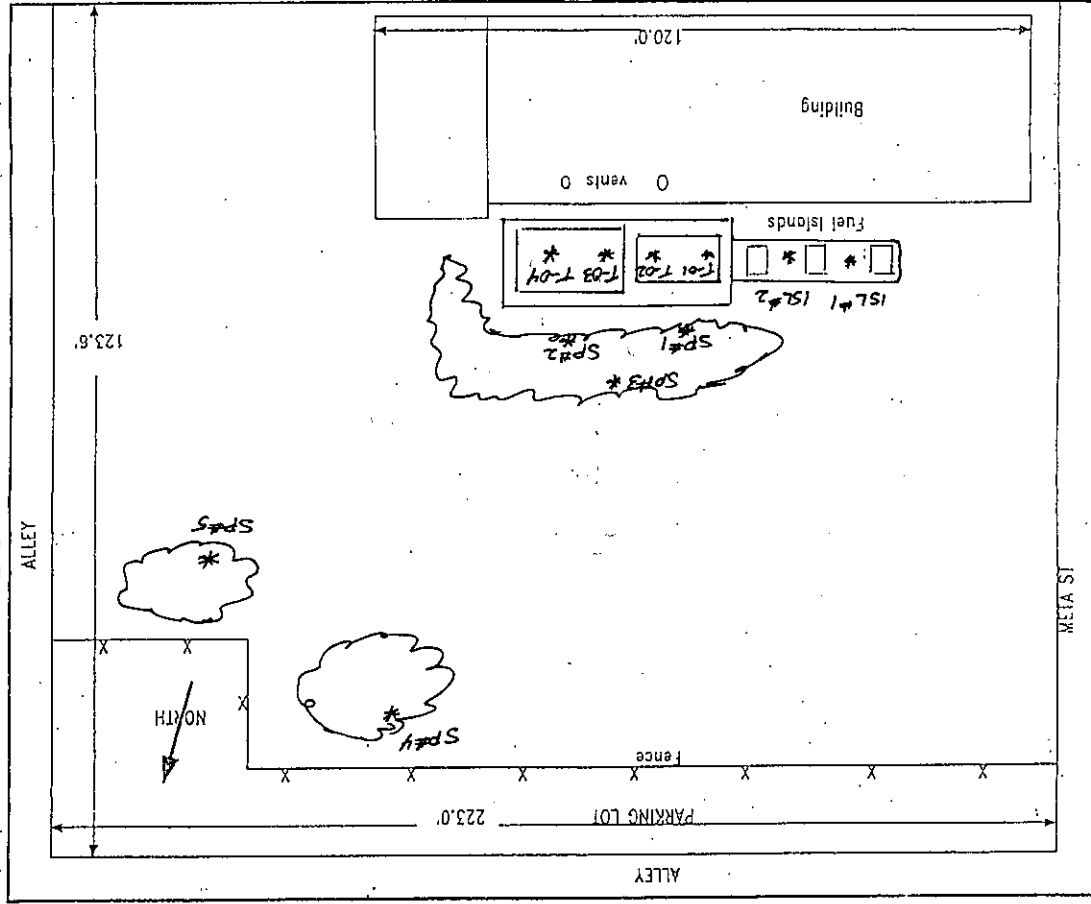
Sample Matrix: Soil
Date Analyzed:
Analyst:

TOTAL LEAD ANALYSIS

Sample ID	RESULT Pb (mg/Kg)	Method	Date Analyzed	Analyst
SP #1	41	7421	11/18/94	Shirin
SP #2	58	7421	11/18/94	Shirin
SP #3	43	7421	11/18/94	Shirin
SP #4	71	7421	11/18/94	Shirin
SP #5	29	7421	11/18/94	Shirin
T-01	2.1	7421	11/18/94	Shirin
T-02	5.6	7421	11/18/94	Shirin
T-03	50	7421	11/18/94	Shirin
T-04	11	7421	11/18/94	Shirin
ISL-1	10	7421	11/18/94	Shirin
ISL-2	16	7421	11/18/94	Shirin
Method Blank	BQL	7421	11/18/94	Shirin

PQL: Practical Quantitation Limit
BQL: Below Practical Quantitation Limit
PQL for Lead by Method 7421: 1 mg/Kg


Chrystal Craver
Department Supervisor



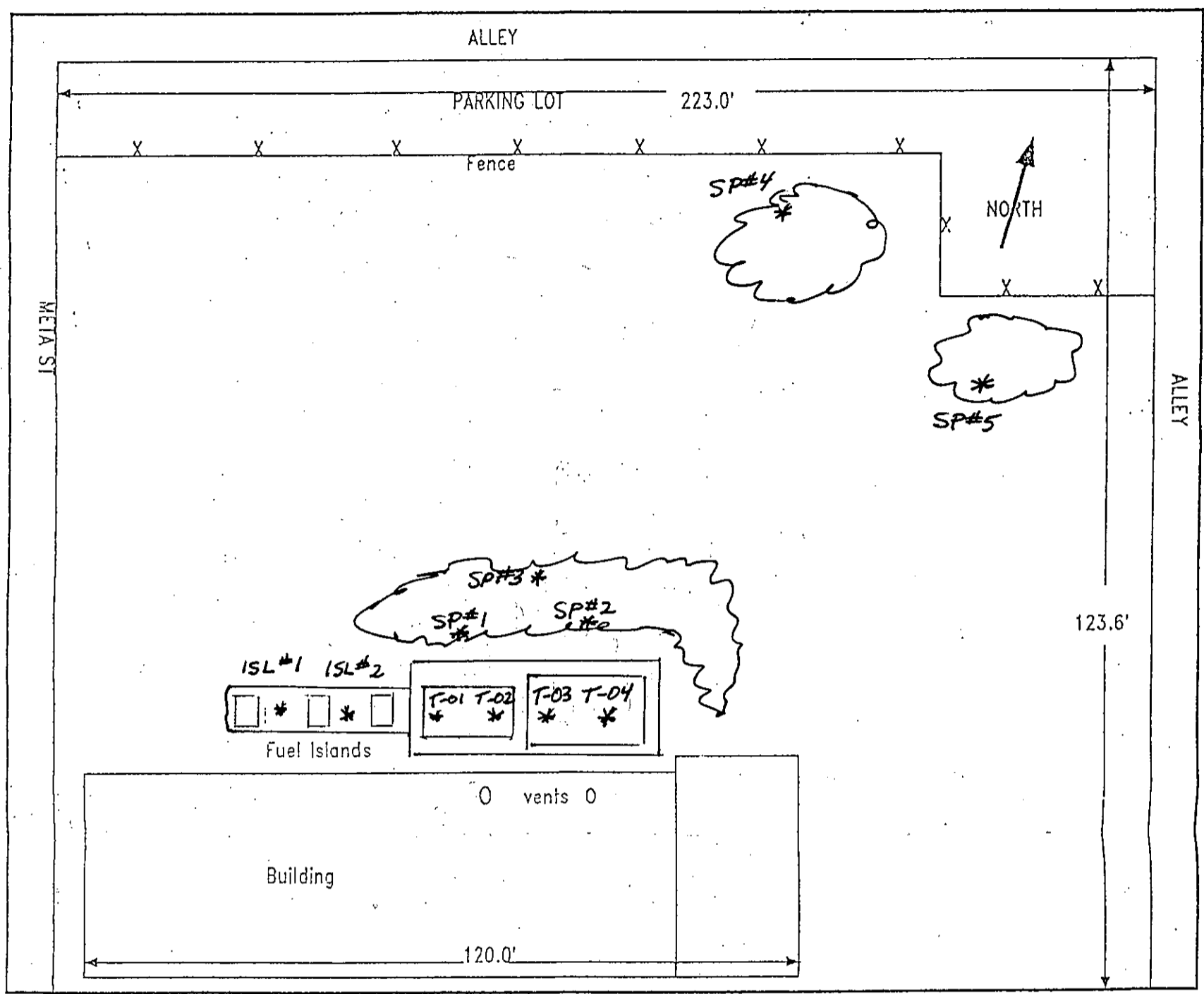
FELIPE JUAREZ, PROPERTY OWNER
P.O. BOX 1828, OXNARD, CA 93032

SCALE: NONE
DATE: 11-19-94

APPROVED BY: *FSD - ESS*
Walter Anthony, SIC 11-19-94
DRAWN BY: HM
REVISED: NONE

TRI-COUNTY YELLOW CAB COMPANY
536 META STREET, OXNARD, CA 93030

SITE PLAN: SOIL SAMPLE LOCATIONS
DRAWING NUMBER: FSD 1A



FELIPE JUAREZ, PROPERTY OWNER P.O. BOX 1828, OXNARD, CA 93032		DRAWN BY: HM
SCALE: NONE	APPROVED BY:	REVISED: NONE
DATE: 11-19-94	TRI-COUNTY YELLOW CAB COMPANY 536 META STREET, OXNARD, CA 93030	
SITE PLAN	SOIL SAMPLE LOCATIONS	DRAWING NUMBER FSD 1A

STANDARD INDUSTRIES

YARD: 215 Rocklite Rd.
Ventura, CA 93001
(805) 643-6669



MAIL: PO. Box 1164
Carpinteria, CA
93014

SETTLEMENT REPORT

PURCHASE FROM:

Fuel Systems Design DATE: *11-16-94*
1534 Eastman Ave, #c
Ventura, Ca. 93003

QUANTITY	DESCRIPTION	TOTAL
1	3,000 gal used Steel Tank Received.	N/V
1	10,000 gal. used Steel Tank Received	N/V
	Both tanks to be disposed of as scrap iron only.	
	Shipped by: Taylor's oilfield Trucking	
	PAID BY CHECK NO.	

Thank You For Your Business!

Nov. 18 '94 17:33 Received from

805 643 6642

RESOURCE MANAGEMENT AGENCY
county of ventura

Environmental Health Department
Donald W. Koepp
Director

June 15, 1990

Los Angeles Regional
Water Quality Control Board
101 Centre Plaza Drive
Monterey Park, CA 91754-2156

VCEHD File #C87119

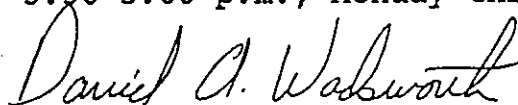
Attn: Mr. Joshua Workman

**POSSIBLE AREA CONTAMINATION AT RICHVIEW INCORPORATED - 771 MOUNTAIN
VIEW AVENUE, OXNARD, CALIFORNIA**

The Ventura County Environmental Health Division (VCEHD) Leaking Underground Fuel Tank (LUFT) Program was overseeing the LUFT site assessment and cleanup at the above-referenced site. In conducting this work, it was determined that Total Lead Levels were elevated around the site and that these elevated levels could not be correlated to the LUFT. A historical background check indicates that this site is located next to or within the former American Sugar Beet Factory (ASBF) yard. Further review of the information submitted indicates that the Richview site may be located on the former waste dump area for the ASBF.

Per our letter of June 5, 1990 (attached), the VCEHD is submitting a copy of our file and is referring this case to your board and to the State of California, Department of Health Services, Toxic Substance Control Division, Walk-in program.

Please inform this Division when work is to be conducted at this site. If you have any questions, please contact me at (805) 654-3523, between the hours of 8:00-9:30 a.m. or 3:30-5:00 p.m., Monday through Friday.



DAVID A. WADSWORTH
UNDERGROUND TANKS PROGRAM
ENVIRONMENTAL HEALTH DIVISION

DAW/sw/6richvw2

Attachment

c:	Douglas Beach - VCEHD	w/o attachments
	Wendell Francisco - DOHS	w attachments
	Ken Lankard - Richview, Inc	w/o attachments
	Hal Matrany - Fuel System Designs	w/o attachments
	Dash Nakashima - Richview, Inc.	w/o attachments
	Albert Novack - LARWQCB	w/o attachments

RESOURCE MANAGEMENT AGENCY

county of ventura

Environmental Health Department
Donald W. Koeppe
Director

June 5, 1990

Mr. Dash Nakashima
Richview Incorporated
771 Mountain View Avenue
Oxnard, CA 93030

File #C87119

RICHVIEW INCORPORATED - 771 MOUNTAIN VIEW AVENUE, OXNARD

The Ventura County Environmental Health Division (VCEHD) Leaking Underground Tank (LUFT) Program has received the reports dated April 18, 1990 and May 29, 1990, for the above-referenced site. After careful review of our file and these reports, we find that we are unable to assist you with further site assessment. This decision is based on the following information:

1. A possible source of area contamination of soil by total lead may be due to the operation of the former American (Oxnard, Pacific) Sugar Beet Factory which was located next to your property,
2. The present site of the Richview packing/shipping facility has been reported as the former waste dump area for this facility, and
3. The LUFT Program's inability to distinguish the difference between possible area total lead contamination from the former facility's operation and any contamination associated with the leaking underground leaded gasoline fuel tank spill at this site.

Based on these circumstances, the VCEHD-LUFT Program will submit copies of our file and refer this case to both the State of California, Department of Health Services (DOHS) Toxic Substances Control Division, Walk-Ins Program; and to the Los Angeles Regional Water Quality Control Board (LARWQCB) for remediation of soil and groundwater. The VCEHD-LUFT shall submit a copy of the May 22, 1990, report to both the DOHS and LARWQCB with a copy of this letter. All future correspondences for this site should be directed to the following:

1. State of California
Department of Health Services
Toxic Substances Control Division
1405 N. San Fernando Boulevard, Suite 300
Burbank, CA 91504
Attn: Mr. Wendell Francisco

RICHVIEW INCORPORATED - 771 MOUNTAIN VIEW AVENUE, OXNARD
June 5, 1990
Page 2

2. Los Angeles Regional
Water Quality Control Board
101 Centre Plaza Drive
Monterey Park, CA 91754-2156
Attn: Mr. Joshua M. Workman
3. County of Ventura
Environmental Health Department
801 South Victoria Avenue
Ventura, CA 93003
Attn: Mr. Douglas Beach

If you have any questions, please contact me at (805) 654-3523,
between the hours of 8:00-9:30 a.m. or 3:30-5:00 p.m., Monday
through Friday.

David A. Wadsworth
DAVID A. WADSWORTH
UNDERGROUND TANKS PROGRAM
ENVIRONMENTAL HEALTH DIVISION

DAW/sw/6richvw

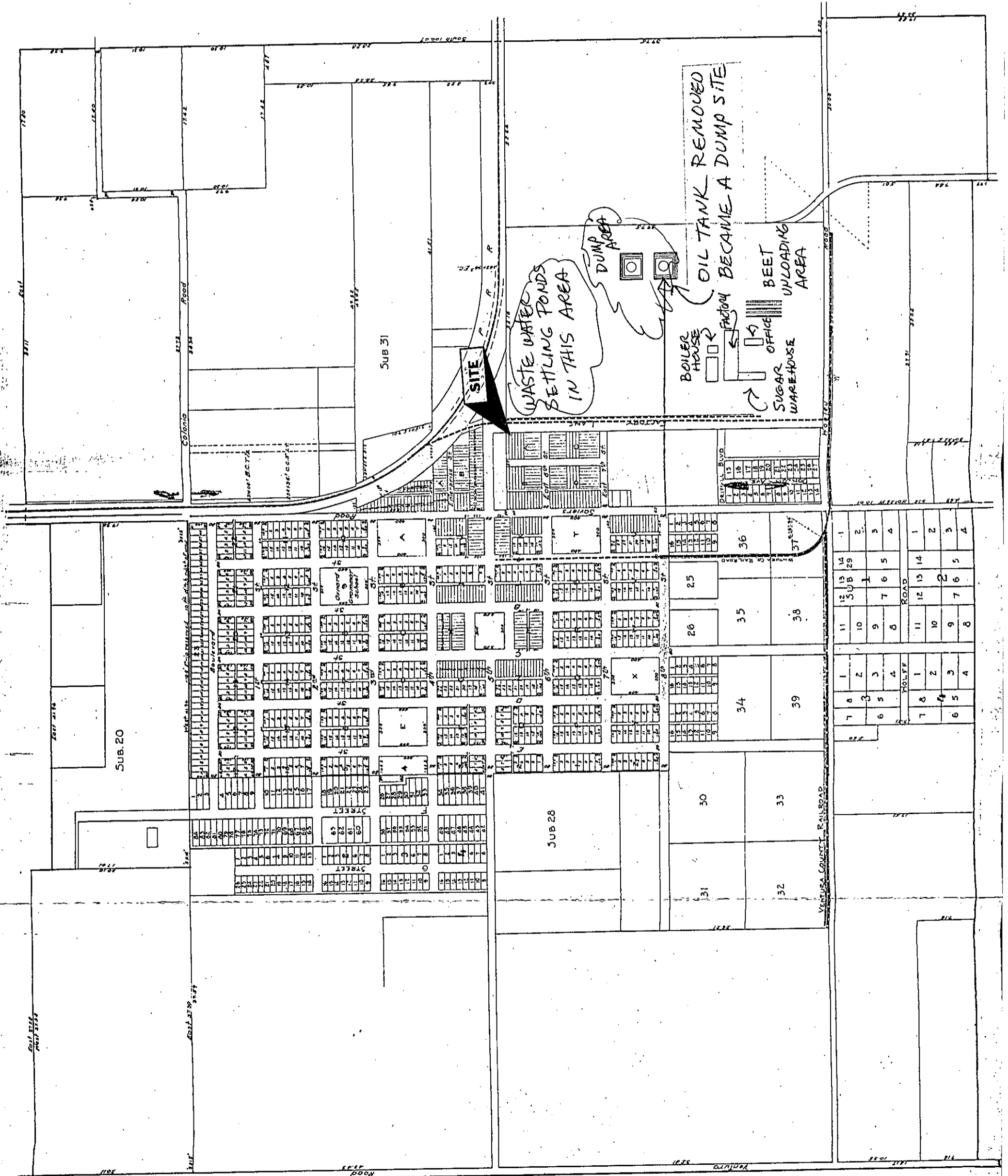
Attachment: May 22, 1990 report

c: Douglas Beach - VCEHD	w/o attachments
Wendell Francisco - DOHS	w attachments
Ken Lankard - Richview, Inc.	w/o attachments
Hal Matrany - Fuel System Designs	w/o attachments
Albert Novack - LARWQCB	w attachments
Joshua Workman - LARWQCB	w attachments

CITY OF OXNARD

VENTURA COUNTY CALIFORNIA

Incorporated June 30th 1903.



FUEL SYSTEM DESIGNS

General Engineering and Environmental Services
1534 Eastman Ave., Suite C
Ventura, CA. 93003-7760
Office (805) 644-8925
FAX (805) 644-8926

State License No. 447606

Tank Removals - Tank Installations
Remedial System Designs
Hazardous Materials Clean-Up
Compliance Documentation
Site Closures

November 21, 1994

RECD NOV 29 1994

Mr. Robby Robinson
V. C. Environmental Health Dept.
800 South Victoria Avenue, L-#1730
Ventura, CA 93009

SOIL SAMPLING LABORATORY TEST ANALYSES FROM FELIPE JUAREZ PROPERTY LOCATED AT 536 META ST., OXNARD, CA. 93030

Dear Mr. Robinson;

Enclosed with this letter you will find a copy of the Laboratory Test Analyses on the soil samples collected from the Felipe Juarez (Oxnard Yellow Cab Company) property, located at 536 Meta Street, in the City of Oxnard.

Upon review of the Laboratory Test Analyses conducted on the soil samples collected on November 16, 1994, the report indicates that no contamination relating to a gasoline leakage or spillage is present on the Juarez property. However, higher than normally expected levels of Total Lead was found in most of the samples collected.

Upon review of the enclosed Site Plan drawing showing where the soil samples were taken and the laboratory report showing the different levels of lead that exists, you will note that the levels of lead found in the soil and reflected in the analyses report is not consistent, with the results ranging from 2.1 Parts Per Million to 71 Parts Per Million (PPM).

What is of great interest is that the levels of lead in samples identified as T-01 and T-02 was extremely low. As you know, these particular samples were collected under the former 3,000 gallon gasoline tank with the T-01 sample taken from under the fill pipe end and which was found two (2) small holes at the bottom of the tank. Another interesting item to note is that on the opposite end of the 3,000 gallon tank, where no holes were found, soil sample T-02 had a level of lead that was somewhat higher.

As you review the lead levels from the area where the 10,000 gallon tank was located, you will see that the lead levels at T-03 was 50 PPM (under the fill pipe) and was substantially higher than the levels of lead at sample T-04 of 11 PPM, which came from the opposite end of the same tank.

November 21, 1994
Mr. Robby Robinson
Page Two

Other inconsistencies are noted in sample SP-#2 at 58 PPM, which was soil extracted from the excavated hole from the area identified as T-04, which only had 11 PPM. You will recall that the sample SP-#2 was the replacement sample for the original SP-#2 we initially collected.

The levels of lead found at samples ISL-1 and ISL-2 of 10 PPM and 16 PPM, taken at a three (3') foot depth, would be levels normally expected in the geographical area of Oxnard.

After reflecting on "why" the lead levels were higher than expected, Fuel System Designs Engineering and Environmental Services (FSD-EES) researched records from other contaminated sites in the general area of the Juarez property and feel that the source of the high levels of lead is a result of past land usage on the adjacent property.

Since the Juarez property lies across the railroad tracks from the former American (Oxnard, Pacific) Sugar Beet Factory property, which is known to have high levels of lead in the soil as a result of the Sugar Beet factory's operation, which started in the early years of the 1900's and continued operating until the mid 1950's. It is FSD-EES's opinion that they are the source of the lead contaminates that migrated onto the Juarez site.

It is commonly known that the properties surrounding the former Sugar Beet Factory are all experiencing high levels of total lead and it would be safe to assume that Mr. Juarez acquired a parcel of land that has the same problems as other neighboring properties located next to the former Sugar Beet Factory.

Enclosed with this letter is a copy of a June 5, 1990 letter, written by Mr. David Wadsworth and sent to the owners of the Richview, Inc. property, just around the corner from the Juarez site. We are submitting the letter to demonstrate that an "area" problem does exist in the area's now occupied by business sitting on or adjacent to the former Sugar Beet Factory.

As can be seen from the letter, when high levels of lead is found on property in this particular section of Oxnard where the Juarez property is located, the inability to distinguish the difference between possible "area" Total Lead contamination from the former Sugar Beet Factory facility's operation and any contamination associated from a leaking underground (leaded) gasoline fuel tank spill, the problem on the remediation of the soil (and groundwater) is referred to the State of California, Department of Health Services (DOHS), Toxic Substance Control Division, Walk-In Programs; and to the Los Angeles Regional Water Quality Control Board (LARWQCB).

It is therefore both Mr. Juarez and FSD-EES's request, that the same procedure of notification to the DOHS and the LARWQCB as detailed above, be followed, for Mr. Juarez's property located at 536 Meta Street, in the City of Oxnard.

November 21, 1994
Mr. Robby Robinson
Page Three

As further support to our request, from your own inspection on the removal of the tanks, you observed that no water or moist soil was encountered in the bottom of the tank hole. Since the hole was dry and the laboratory test analyses showed no gasoline contaminates, it has to be obvious that gasoline contamination never occurred on the subject site.

When the property was purchased by Mr. Juarez, both the 10,000 gallon and the 3,000 gallon tanks were on the site. When the Yellow Cab Company leased the property, they did not have need for the use of the 10,000 gallon tank and it was therefore not used.

The 3,000 gallon tank was being used until just a few months prior to the tank removals, and had 3" of gasoline product at the bottom of the tank, prior to the tank being pressure washed.

Even with the two small holes being found in the tank, no visible evidence of gasoline leakage was seen nor was it found in the soil samples collected from beneath either tank. It would appear that the holes never leaked any gasoline into the subsurface soil and is most like because of the clay under the tank acting as a plug and did not permit any fluids from leaking from the tank. Since no gasoline was found in the soil samples, this again demonstrates no gasoline contamination occurred on the site.

Mr. Juarez would appreciate your review of this letter and enclosures as quickly as possible, as the existing open tank hole is totally impacting the daily operation of the Oxnard Yellow Cab Company. Access to the automotive repair garages is impossible, and the use of the automotive repair equipment is desperately needed to maintain the rolling vehicles used daily in their operation. Awaiting your quick response to this letter, I remain

Respectfully,

FUEL SYSTEM DESIGNS - ENGINEERING AND ENVIRONMENTAL SERVICES



Hal Mitrany, SLC
State Certified Hazardous Materials Specialist

Enclosures

C - Mr. Felipe Juarez, Property Owner
Mr. Richard Gilman, Attorney for Yellow Cab Co.
Oxnard Yellow Cab Company

RESOURCE MANAGEMENT AGENCY
county of ventura

Environmental Health Division
Donald W. Koeppe
Director

November 28, 1994

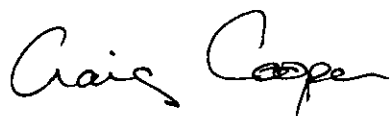
Richard C. Gilman
405 Esplanade Drive, Ste. 204
Oxnard, CA 93030

SUBJECT: TRI-COUNTY YELLOW CAB - GASOLINE TANK PERMITS

In response to your letter dated October 26, 1994, you requested this Division to calculate the underground fuel operating permit fees for past permits for the underground fuel storage tanks at 536 Meta Street, Oxnard.

The total fees for the underground fuel storage tanks have been calculated as \$978.00 which represents three years operating permit fees for two tanks. Payment of the total fees will bring the facility up to date for past permit fees owed.

If you have any questions regarding this letter please contact me at (805) 654-2841.



CRAIG COOPER, R.E.H.S.
HAZARDOUS MATERIALS SECTION
ENVIRONMENTAL HEALTH DIVISION



ENVIRONMENTAL HEALTH DEPARTMENT
PROPOSITION 65 REPORT FORM

DATE REPORT TAKEN: <u>11/11/95</u>	TIME REPORT TAKEN: <u>4:00 P.M.</u>	LOG NUMBER:	LOG PAGE NUMBER:
NAME OF PERSON TAKING THE REPORT: <u>L. E. ROBINSON</u>			
NAME OF PERSON REPORTING: <u>L. E. ROBINSON</u>		JOB TITLE/POSITION: <u>ENSTTE</u>	
AGENCY/COMPANY NAME: <u>RMA/ENVIRONMENTAL HEALTH</u>		AGENCY/COMPANY PHONE NUMBER: <u>(805) 654-3518</u>	
AGENCY/COMPANY ADDRESS: <u>8005 VICTORIA AVE., VENTURA, CA 93009-1730</u>			
DATE OF INCIDENT: <u>UNKNOWN</u>	TIME OF INCIDENT: <u>UNKNOWN</u>	AMOUNT: <u>EST. 10 GAL.</u>	
NAME/DESCRIPTION OF "SUSPECTED" MATERIAL INVOLVED: <u>GASOLINE</u>		PHYSICAL STATE: <input type="checkbox"/> Solid <input checked="" type="checkbox"/> Liquid <input type="checkbox"/> Gas <input type="checkbox"/> Other:	
HOW DID THIS INCIDENT HAPPEN? <u>UNDERGROUND TANK RELEASE</u>			
LAB RESULTS: <u>EPA METHOD</u> <u>PPM (mg/kg)</u>			
<u>TOTAL LEAD</u> <u>7421</u> <u>71.0</u>			
ADDRESS/LOCATION OF INCIDENT: <u>TRI-COUNTY YELLOW CAB CO.</u>			
<u>536 META ST., OXNARD, CA</u>			
ACTION TAKEN: <u>REFER TO LAB/REG.</u>			

CC: EHD District Services
 EHD Haz. Mat. Specialist: _____


ENVIRONMENTAL HEALTH DIVISION
UNDERGROUND TANK PROGRAM
INSTALLATION/CLOSURE PERMIT LOG

PERMIT #: P1946-C	TYPE: CLOSURE	# TANKS: 2
SITE: TRI COUNTY YELLOW CAB CO (I.D.#5279)		
ADDRESS: 536 META	CITY: OXNARD	
PERMIT STATUS (CIRCLE AS COMPLETED):		
NEW	PENDING	ISSUED
COMPLETED	CANCELLED	EXPIRED
INSPECTOR STATUS: INSTALL>> TANKS PIPING1 PIPING2 FINAL (STAFF USE ONLY) CLOSURE>> PRE-VISIT REMOVAL/FILL SAMPLE		
DATE RECEIVED: 11/01/94	INCOMPLETE LTR DATE:	
DATE ISSUED: 11/03/94	DATE COMPLETED: 1/12/95	
COMMENTS/NOTES: _____ _____ _____		

SITE TIME ACCOUNTING


TOTAL HOURS ALLOTTED: 6.5

DATE	HOURS	INSPECTOR	ACTIVITY
11/3/94	0.8	ROBBY	REVIEW APPL'N., ISSUE PERMIT.
11/16/94	5.7	ROBBY	REMOVE TANKS COLLECT SOIL SAMPLES.
1/12/95	1.0	ROBBY	REVIEW REPORT REFER TO LHA/WQCB, CLOSE CONST. FILE, CLOSE OPERATING FILE, CREATE DEAD FILE.
TOTAL HRS.	7.5		




THE MODEL BEET SUGAR FACTORY OF AMERICA.


Property of the Pacific Sugar Co. Located at Oxnard, near Hanenme, Ventura county, California, about 75 miles from and nearly due west of Los Angeles. Viewed from the southeast. In foreground, warehouse for 10,000,000 pounds sugar, 222x88 feet, brick and iron, joins at right angles the main building in rear. The latter, or factory proper, is 401x121 feet, 100 feet to peak of roof, steel frame, iron roof, brick walls, concrete floors, with three main floors and nine partial floors. At left, steel stack of boiler house, 12 feet in diameter, 166 feet high. At right, four-story office building, 40x50 feet, connected with factory by bridge.



Oxnard depot on Aug. 17, 1904



Load of lima beans at the corner of 5th St. and Saviers Rd. Max Folcke checks the tractor



Smoke billows over the American Beet Sugar Co.'s factory in the 'campaign'

Penado, Natalie

To: cityclerk@oxnard.org
Subject: Public Records Request

Hello,

This firm is performing a Phase I Environmental Site Assessment for the property with the following addresses:

520-538 1/2 (even) Meta Street, Oxnard, CA 93030

APNs: 201-0-213-080, 201-0-213-090, 201-0-213-100

We are requesting any information from your departments pertaining to:

- building permit records including demolitions, construction, tenant improvements, major sewer installations/removals, and certificates of occupancy on the property
- any reports of the storage, release or spillage of hazardous materials (HAZMAT), or substances or petroleum products that have ever been located on the property
- any underground storage tanks (USTs) and aboveground storage tanks (ASTs) on the property
- industrial wastewater discharge, clarifiers, storm water, or industrial waste water, including permits to operate and notices of violation on the property
- contaminated ground water or soil records on the property
- air emissions, including permits to operate, equipment lists and notices of violation on the property

Please feel free to contact Diana Arellano with any questions or concerns at 310-854-6300 or Diana.Arellano@efiglobal.com

Thank you,

Natalie Penado | Environmental Specialist, Phase I Department
EFI Global, Inc.
Los Angeles, CA
DIRECT 310.854.6300 | FAX 310.854.0199
CELL 310.343.8696 | EMAIL Natalie.Penado@efiglobal.com
CSLB License #: 885902
www.efiglobal.com | Caring counts®



Arellano, Diana

From: Penado, Natalie
Sent: Thursday, March 12, 2020 4:29 PM
To: Arellano, Diana
Subject: FW: Public Records Request

045.02998

Natalie Penado | Environmental Specialist, Phase I Department
EFI Global, Inc.
Los Angeles, CA
DIRECT 310.854.6300 | FAX 310.854.0199
CELL 310.343.8696 | EMAIL Natalie.Penado@efiglobal.com
CSLB License #: 885902
www.efiglobal.com | Caring counts®



From: Seydoux, Simone <simone.seydoux@oxnard.org>
Sent: Thursday, March 12, 2020 16:25
To: Penado, Natalie <Natalie.Penado@efiglobal.com>
Subject: Re: Public Records Request

Dear Ms. Penado:

This email serves as a follow up to your recent Public Records Act Request received March 3, 2020. After reviewing the request and consulting with staff, we ascertained a proper search will necessitate an extension of time as described under Government Code Section 6253(c); we will need to search for and collect the requested records from field facilities or other establishments that are separate from the office processing the request. The additional research and time will add 14 days to the original 10. We look forward to sending you your response on or before March 26, 2020.

Please feel free to contact me if you have any questions.

Sincerely,

Simone Seydoux

On Thu, Mar 5, 2020 at 4:17 PM Seydoux, Simone <simone.seydoux@oxnard.org> wrote:

Dear Ms. Penado:

This email serves to acknowledge your recent Public Records Act request. We received this request in the Office of the City Clerk on March 2, 2020. This request has been assigned file number PR #20-100 and reads as follows:

" 520-538 1/2 (even) Meta Street, Oxnard, CA 93030. We are requesting any information from your departments pertaining to:- building permit records including demolitions, construction, tenant improvements, major sewer installations/removals, and certificates of occupancy on the property -air emissions, including permits to operate, equipment lists and notices of violation on the property "

We have forwarded the request to the appropriate staff records holders for fulfillment. We will make every effort to provide the requested records or further determination by March 12, 2020.

Please feel free to contact me should you have any questions or concerns before then.

Sincerely,

Simone Seydoux

----- Forwarded message -----

From: **Penado, Natalie** <Natalie.Penado@efiglobal.com>

Date: Mon, Mar 2, 2020 at 9:33 AM

Subject: Public Records Request

To: cityclerk@oxnard.org <cityclerk@oxnard.org>

Hello,

This firm is performing a Phase I Environmental Site Assessment for the property with the following addresses:

520-538 1/2 (even) Meta Street, Oxnard, CA 93030

APNs: 201-0-213-080, 201-0-213-090, 201-0-213-100

We are requesting any information from your departments pertaining to:

- building permit records including demolitions, construction, tenant improvements, major sewer installations/removals, and certificates of occupancy on the property
- any reports of the storage, release or spillage of hazardous materials (HAZMAT), or substances or petroleum products that have ever been located on the property
- any underground storage tanks (USTs) and aboveground storage tanks (ASTs) on the property
- industrial wastewater discharge, clarifiers, storm water, or industrial waste water, including permits to operate and notices of violation on the property
- contaminated ground water or soil records on the property
- air emissions, including permits to operate, equipment lists and notices of violation on the property

Please feel free to contact Diana Arellano with any questions or concerns at 310-854-6300 or Diana.Arellano@efiglobal.com

Thank you,

Natalie Penado | Environmental Specialist, Phase I Department
EFI Global, Inc.
Los Angeles, CA
DIRECT 310.854.6300 | FAX 310.854.0199
CELL 310.343.8696 | EMAIL Natalie.Penado@efiglobal.com

CSLB License #: 885902
www.efiglobal.com | Caring counts®



Any personal data acquired, processed or shared by us will be lawfully processed in line with applicable data protection legislation. If you have any questions regarding how we process personal data refer to our Privacy Notice <https://www.sedgwick.com/global-privacy-policy>. Any communication including this email and files/attachments transmitted with it are confidential and are intended solely for the use of the individual or entity to whom they are addressed. If this message has been sent to you in error, you must not copy, distribute or disclose of the information it contains and you must notify us immediately (contact is within the privacy policy) and delete the message from your system.

--

Simone Seydoux
Assistant City Clerk
City of Oxnard
805-385-8200

--

Simone Seydoux
Assistant City Clerk
City of Oxnard
805-385-8200

Diana Arellano | Phase I Project Manager

5261 West Imperial Highway, Los Angeles, CA, 90045

310-854-6300 ext. 237
Diana.Arellano@efiglobal.com

Professional Summary:

Ms. Arellano has been in the environmental industry since 2017 with experience in environmental consulting, environmental education, and sustainable solutions. Ms. Arellano started her career in the environmental industry by researching human impact on climate change and advocating for sustainable energy. Currently, Ms. Arellano works directly with clients and regulatory bodies to investigate historical and current site uses for residential and commercial properties and helps clients achieve compliance with federal regulations. Ms. Arellano's experience includes management of all stages of environmental projects including Phase I Environmental Site Assessments, Transaction Screen Assessments, and Database Reviews.

Licenses and Certifications:

OSHA 8-Hour Hazardous Waste Operations Certified Refresher, Safety Unlimited, California, Certification No. 1808305209066

OSHA 40-Hour Hazardous Waste Operations Certified, Safety Unlimited, California, Certification No. 1709111209066

Project Experience:

Department of Toxic Substances Control (DTSC)
Los Angeles, CA
EXIDE Battery Plant

Ms. Arellano assisted in the report preparation for more than 2,000 homes that were sampled to determine the presence of lead contamination through air dispersion. This project was in a heavily populated section of East Los Angeles.

Professional Experience:

EFI Global, Inc., Los Angeles, CA, Environmental Specialist, 2017 – 2018

EFI Global, Inc., Los Angeles, CA, Project Manager, 2019 - present

Education:

Bachelor's Degree in Environmental Studies, University of California, Santa Barbara, Santa Barbara, CA, 2016

References:

Nicole Rivera - EFI Global - 310.854.6300
5261 West Imperial Highway, Los Angeles, CA 90045

Christopher Rude | Senior Project Manager

5261 West Imperial Highway, Los Angeles, California

310-854-6300

Christopher.rude@efiglobal.com

Professional Summary:

Mr. Christopher Rude is an Environmental Professional with approximately twenty-seven years of experience in hazardous materials, lab packing of hazardous wastes, Phase I Environmental Site Assessments, and Phase II Environmental Site Assessments throughout the country. Mr. Rude has worked directly with clients and regulatory agencies' to determine and assess environmental impacts, develop plans by which mitigate such conditions, and carry out the planned approach for closure. Mr. Rude's experience includes all aspects of environmental projects including Phase I Environmental Site Assessments, soil, soil vapor and groundwater sampling - Phase II Subsurface Site Assessments, site characterization, removal of Underground Storage Tanks (USTs) and multi-stage clarifiers, and remedial cleanups of properties impacted by arsenic, organochlorine pesticides, chlorinated solvents, and fuel hydrocarbons. Mr. Rude has successfully obtained closure for numerous Brownfield sites on behalf of clients from DTSC, Los Angeles Regional Water Quality Control Board, Los Angeles County, Los Angeles City, and Ventura County Environmental Health. Mr. Rude has conducted numerous soot sampling assessments for insurance companies associated with the wildfires in Southern California.

- Environmental Consulting
- Environmental Compliance
- Management of all stages of environmental projects including Phase I/II environmental site assessments

Licenses and Certifications:

OSHA 40-Hour Hazardous Waste Operations Certified

OSHA 8-Hour Hazardous Waste Operations and Emergency Response Certified – Supervisor Refresher Training, CA, #150110572348

Asbestos Building Inspector (AHERA), California ABIR0607180007N15492

Asbestos Contractor/Supervisor (AHERA), California ASR0608180009N15494

Lead Sampling Technician (California Department of Public Health)

Environmental Professional, per the CFR Title 40, Chapter I, Subchapter J, Part 312, Subpart C, Section 312.21

Project Experience:

Current responsibilities as Senior Project Manager include the preparation of Phase I and Phase II Environmental Site Assessments within Los Angeles, Ventura, Santa Barbara, San Luis Obispo, Tulare, Kern, Fresno, and Kings Counties. Additional responsibilities include managing, mentoring and training Project Managers in all aspects of Phase I Environmental Site Assessments, marketing, and client relations, business development and project management.

Sunflower Valley Farms LLC, Multiple Locations in Kings and Kerns Counties, CA

Phase I Environmental Site Assessment

Senior Project Manager of a Phase I Environmental Site Assessment for a 12,685 acre ranch developed with agricultural land, 120 active or abandoned oil wells, active oil sumps, hazardous materials, pesticide storage areas, and aboveground storage tanks. Phase II recommendations were made for active oil wells and oil sumps.

Primestor Development, Inc.**Phase I Environmental Site Assessment**

Served as the Senior Project Manager of a Phase I ESA and Asbestos/Lead Based Paint Survey of a 31-acre retail-commercial mall developed with twelve retail structures and medical clinic totaling approximately 383,000 square feet. The retail mall had undergone numerous subsurface assessments and remedial cleanup associated with a Leaking Underground Storage Tank (LUST) and Spills, Leaks, Investigations, and Cleanups (SLIC) cases associated with a former gasoline service station and former dry cleaning facilities. Case closure was issued by the overseeing regulatory agency for the LUST case. Review of available documentation indicated that the SLIC case was to be issued case closure for soil and groundwater.

LS Realty Group, Los Angeles, CA**Phase I / II Environmental Site Assessment**

Served as the Senior Project Manager of a Phase I Environmental Site Assessment report which was completed concurrently with a Phase II Environmental Site Assessment. The site was assessed due to the former underground storage tanks and long-term auto repair use of the property by multiple tenants. Results of the soil and soil vapor sampling assessment indicated that the former/current uses did not represent an unacceptable risk to human health for commercial use.

Has performed and provided project management on numerous Phase II Subsurface Site Assessments on properties impacted by chlorinated solvents, fuel hydrocarbons, agricultural pesticides, and heavy metals. Assessment activities also included oversight of geophysical surveys, sampling of soil, soil vapor, and groundwater using Geoprobe, hollow stem augers, and/or dual percussion air rotary rigs. Assessments also included monitoring for vapor intrusion and fixed gases. Conducted and prepared quarterly groundwater monitoring reports.

Professional Experience:

EFI Global Inc., Los Angeles, CA, Senior Project Manager, 2012 - Present
California Environmental, Agoura Hills, CA, Environmental Scientist, 1997 – 2012
MSE Environmental, Camarillo, CA, Environmental Specialist, 1992 – 1996

Specialized Education:

Assessment of LNAPL Volume, Mobility, and Recoverability for Recovery Systems;
Design and Risk-Based Corrective Action
National Groundwater Association, Houston Texas – November 2007

Seminar on National Pollutant Discharge Elimination Systems (NPDES)
Law Offices of Burke Williams & Sorensen LLP
Riverside, California – 2004

Education:

Bachelors of Art, Environmental Studies and Planning, Sonoma State University,
Rohnert Park, California, 1992